PUBLIC LIBRARY OF BROOKLINE
3 1712 01366 5743

198th

ANNUAL REPORT

OF THE

TOWN OFFICERS

OF

BROOKLINE,

MASSACHUSETTS,

AND

THE TOWN RECORDS,

FOR THE YEAR ENDING JANUARY 31, 1904.

BROOKLINE:
THE RIVERDALE PRESS: C. A. W. SPENCER.
1904.

55947
Gift of
Brookline Town Clerk
April 1904

Ref.
974.45
B81c
1904
copy 1

ORDER OF REPORTS.

Town Officers, Elected and Appointed.

The Town Records.

Report of the Board of Selectmen.

Reports of the Town Engineer and the Superintendent of Streets and Sewers.

Report of the Superintendent of Lights and Wires.

Report of the Chief of Police.

Report of the Fire Commissioner.

Reports of the Building Commissioner, Inspector of Plumbing, Examiners of Plumbers, and Examiners of Gas Fitters.

Report of the Sealer of Weights and Measures.

Report of the Committee on Care and Management of the Public Baths.

Reports of the Board of Health, Agent of the Board of Health, the Bacteriologist, Sanitary Agent, Inspector of Animals, Provisions and Milk, Superintendent of Board of Health Hospital, and the Vital Statistics.

Report of the Overseers of the Poor.

Report of the Water Board.

Reports of the Park Commissioners, Committee on Planting Trees, and Trustees of Walnut Hills Cemetery.

Report of the Trustees of the Public Library.

Report of the School Committee.

Reports of the Treasurer and Collector, Auditors, and Town Accountant.

Report of the Board of Assessors and the Tax List.

Town of Brookline.

ELECTED OFFICERS FOR THE MUNICIPAL YEAR 1903-1904.

TOWN CLERK.

Edward W. Baker.

SELECTMEN AND BOARD OF HEALTH.

James M. Codman, Jr., Chairman.
Nathaniel Conant. Horace James.
William F. Humphrey. Charles H. Pearson.

OVERSEERS OF THE POOR.

James M. Codman, Jr., Chairman. Charles H. Pearson.
Nathaniel Conant. Horace James. William F. Humphrey.
Miss Martha W. Edgerly. Miss Sarah B. Train.

TREASURER AND COLLECTOR.

George H. Worthley.

ASSESSORS.

Rufus G. F. Candage, Chairman.
Thomas H. Talbot. Charles H. Stearns.

SCHOOL COMMITTEE.

	Term Expires.		Term Expires.
Everett M. Bowker	1904	William H. Lyon	1905
Mrs. Ruth Paine	1904	Mrs. Edith C. Baker	1906
Michael Driscoll	1904	Franklin W. Hobbs	1906
Walter Channing	1905	Prescott F. Hall*	1906
Prentiss Cummings	1905	Thomas B. Fitzpatrick†	1906

TRUSTEES OF PUBLIC LIBRARY.

Rufus G. F. Candage	1904	Charles H. Drew§	1905
Desmond FitzGerald	1904	Leslie C. Wead‖	1905
Tappan E. Francis	1904	William H. Lyon	1906
Moses Williams	1904	S. N. D. North*	1906
Daniel Dulany Addison	1905	Edward Stanwood	1906
James M. Codman	1905	Leonard K. Storrs	1906
Prentiss Cummings	1905	Frederick L. Gay‡	1906

TRUSTEES OF WALNUT HILLS CEMETERY.

Harvey H. Baker	1904	Charles S. Sargent	1905
Charles H. Stearns	1904	Desmond FitzGerald	1906
Frederick P. Cabot	1905	Leonard K. Storrs	1906

*Resigned
†Elected to fill vacancy, December 28, 1903.
§Deceased January 31, 1904.
‡Elected to fill vacancy, October 12, 1903.
‖Elected to fill vacancy, February 17, 1904

WATER BOARD.

	Term Expires.		Term Expires.
Timothy J. Burke	1904	Oscar B. Mowry	1906
Charles E. Riley	1905		

PARK COMMISSIONERS.

Charles S. Sargent	1904	Desmond FitzGerald	1906
Albert L. Lincoln, Jr.	1905		

COMMITTEE FOR PLANTING TREES.

Edward W. E. Tompson.† James H. Bowditch.
Miss Emma G. Cummings.

AUDITORS.

Gardner C. Brooks. Charles A. Bowditch. George Rogers.

FENCE VIEWERS.

Charles E. Delano.* Willard Y. Gross.

CONSTABLES.

Thomas L. Drew. Willard Y. Gross. John E. Griffin.
Albert S. Paige. James G. Thompson.

POUND KEEPER.

Jerry Bond.

FIELD DRIVERS.

Jerry Bond. Henry Lyman.

---

*Deceased December 18th, 1903.
†Deceased February 1, 1904.

APPOINTEES FOR THE MUNICIPAL YEAR 1903-1904.

BOARD OF SELECTMEN.

George F. Joyce, Clerk. Edward A. McEttrick, Secretary.
Elizabeth A. Cook, Stenographer. George W. Delano, Messenger.

BOARD OF HEALTH.

George F. Joyce, Clerk.
H. Lincoln Chase, M. D., Agent. Michael Duffley, Sanitary Agent.
Frederick H. Osgood, { Veterinary Inspector, Inspector of Milk, Inspector of Animals and Provisions.
Francis P. Denny, Bacteriologist and Director of Laboratory.
Michael Duffley, Inspector of Plumbing.
Willard E. Ward, Disinfector.

OVERSEERS OF THE POOR.

George F. Joyce, Secretary. Willis W. Estey, Supt. of Almshouse.
Allena A. Estey, Matron of Almshouse.

WATER BOARD.

Z. R. Forbes, Clerk and Water Registrar.
Fayette F. Forbes, Superintendent of Water Works.
Richard J. Flinn, Engineer. (Low Service.) William B. Webber, Engineer. (High Service.)
Patrick J. Flinn, Assistant Engineer. (Low Service.)

PUBLIC LIBRARY.

Louisa M. Hooper, Librarian.
Leslie Merritt, Assistant Librarian.
Harriet H. Stanley, School Reference Librarian.

Emma O. Marston, Elizabeth G. Johnson,
Mary A. Kinsman, Elizabeth U. Kinsman,
E. J. Heath, Lucy L. Carter,
Alice Burrage, } Assistants.

Mears Orcutt,
Charles H. Robie, } Janitors.

TOWN ENGINEER.

Alexis H. French.

TOWN ACCOUNTANT.

Edward H. Fenton.

SUPERINTENDENT OF STREETS AND SEWERS.

Michael Driscoll.
Frederick B. Richardson, Assistant.

SUPERINTENDENT OF WIRES AND LIGHTS.

Eugene N. Davis.

SUPERINTENDENT OF GAS INSPECTION.

Eugene N. Davis.

REGISTRARS OF VOTERS.

Joseph W. Cook . . . . . Term expires, 1904
Patrick O'Loughlin, Chairman . . . . . " " 1905
Jesse S. Wiley . . . . . " " 1906

Edward W. Baker, Town Clerk, Secretary *ex officio*.

BUILDING COMMISSIONER.

Ernest Lyon.

BOARD OF EXAMINERS OF PLUMBERS.

Horace James. Ernest Lyon. Michael Duffley.

INSPECTOR OF PLUMBING.

Michael Duffley.

EXAMINERS OF GAS-FITTERS.

Horace James. Ernest Lyon. Alfred G. Sanborn.

VETERINARY INSPECTOR, INSPECTOR OF MILK, AND INSPECTOR OF ANIMALS AND PROVISIONS.

Frederick H. Osgood.

CLERK OF WALNUT HILLS CEMETERY.

Edward W. Baker.

SUPERINTENDENT OF WALNUT HILLS CEMETERY.

Myron D. Fisher.

MEASURER OF WOOD AND BARK.

Willard E. Ward.

SEALER OF WEIGHTS AND MEASURES.

Willard E. Ward.

Deputy Sealer: Robert A. Smiley.

FUNERAL UNDERTAKERS.

John C. Barthelmes. William H. McManus. James J. O'Day.
Eneas Smyth. Parker Bryant. Mrs. Thomas F. O'Day.
Henry S. Hatch.

For the Burial of Indigent Soldiers and Marines.

Willard Y. Gross.

KEEPER OF THE LOCK-UP.

Alonzo W. Corey.

WEIGHER OF HAY.

John S. Meaney.

JANITOR OF TOWN HALL.

Willard Y. Gross.

COMMITTEE ON CARE AND MANAGEMENT OF THE PUBLIC BATHS.

Walter Channing, M. D.

H. Lincoln Chase, M. D. Alfred D. Chandler.
James M. Codman, Jr. Martha W. Edgerly.
Fayette F. Forbes. Oscar B. Mowry.
Augusta G. Williams. Richard F. Johnson.

Officers and Assistants at the Public Baths.

George S. Rich, Superintendent.

Walter R. Carroll, Asst. Supt.
Patrick E. Welsh, } Engineers.
Michael Meaney, }

John P. Fletcher,
George T. Holm, } Swimming Instructors.
Beatrice K. A. Street, }

A matron is in attendance during hours for women and girls.

POLICE DEPARTMENT.

CHIEF OF POLICE — Alonzo W. Corey.

CAPTAIN — Albert S. Paige.

FIRST LIEUTENANT — George F. Dearborn.

SECOND LIEUTENANT — B. Frank Bartlett.

SERGEANTS — Joseph J. O'Connell, Edward J. Mealey, James Gleason.

PATROLMEN — Alden A. Manley, Henry J. Graham, Andrew Creelman, George W. Piper, George E. Stitt, Michael E. O'Day, Emery E. Allen, Fred C. Gordon, John J. Sullivan, John Crory, Patrick A. Kelleher, Charles C. Watterson, James J. Phillips, Stephen D. Halloran, Wilbur F. Merritt, Joseph McMurray, James J. Powers, John Johnson, John Carmody, H. Allen Rutherford, Michael C. Lynch, William Dugan,* John T. Connor, James McDonald, Thomas J. Craig, Michael F. Manley, Joseph J. Carroll, James Comerford, Joseph F. Harvey, James P. Meade, Michael F. Fleming, John A. Moloney, Stephen J O'Brien, John A. Minahan, Henry M. Fogarty, William Dalzell, Charles B. M. Knowles, Wilber F. Atwood, Robert J. Evans, Thomas A. McDonald, Charles E. Downes, Frederick C. Munsil, Henry F. Pinner, James H. Tolman, Thomas A. Mahon, Peter F. Kelleher.

SPECIAL POLICE FOR EMERGENCIES — Herbert S. Woodard, Richard Kelleher, Owen Carey, Thomas Fahey, James G. Thompson, Frank H. Flanders, Edward C. Munsil, Thomas F. Lacey, Matthew Moreland, Walter R. Carroll, Alexander McCullough, Melvin H. Wharton.

SPECIAL POLICE WITHOUT PAY — Willard Y. Gross, for Town Hall; Mears Orcutt, for Public Library; Fayette F. Forbes, for the grounds and works of Brookline Water Works; William B. Webber, for the High Service Pumping Station and vicinity; John G. Aechtler, for Union Building and vicinity; William Moran, for Longwood District; Lawrence Moran, for Heath street school-house and grounds; George S. Rich and Walter R. Carroll, for the Bath House and premises pertaining thereto; James Stewart, for the estate of George N. Talbot; Frederick H. Robinson, for school districts; John Nyhen, for Winthrop and Parsons schools and Brookline-avenue Playground; Thomas Fahey, for premises of Amasa Clark and vicinity; Michael Lynch, for estate of William I. Bowditch and vicinity; David H. McCarthy, for Reservoir and grounds of Boston Water Works; Usip Perrin, to guard roadside trees of the town; Myron D. Fisher, for Walnut Hills Cemetery; George Gibson, for estate of Thomas Doliber, Goddard avenue; George Frazer, for premises of George H. Worthley and vicinity; Alexander Gray, for premises of Mrs. D. H. Rice and vicinity, Wellington terrace; F. B. Kenyon, for Hotel Colchester and vicinity, Beacon street; Thomas Fay and George F. Kendall, for Country Club; Willis W. Estey, for Almshouse and vicinity; Thomas Hennessy, for premises Riverdale Land Company; James Gibson and William Harris, for Warren Farm Golf Club and vicinity; John O'Donnell, for premises Moses Williams, Warren street and vicinity; Harry Mawhinney, for Kimball estate, Kent street; Arthur Morrill, for Weld Farm and vicinity; Marius C. Cooley, for

*Mounted.

Manual Training School, Tappan street, and vicinity; George M. Apt, for premises F. F. Whitter *et al.*, Linden street, and vicinity; William Bingham, for Goddard Hall and vicinity; Bernard Welch, for vicinity of Linden street; Robert A. Smiley, in connection with his duties as Deputy Sealer of Weights and Measures; Duncan C. Chisholm, for premises Moses Williams, Warren street; Willard E. Ward, as Sealer of Weights and Measures; Alexander Gray, for premises Mrs. D. H. Rice, Wellington terrace and vicinity; Patrick Kirane and Rowan McCarn, for premises S. L. Whipple, Warren street and vicinity: John Whittemore and Duncan Finlayson, for premises Larz Anderson, Avon street, and vicinity; Michael B. Shea, for Goddard Hall and vicinity.

FIRE DEPARTMENT.

FIRE COMMISSIONER — B. W. Neal, Station B, Headquarters.

CHIEF OF DEPARTMENT — George H. Johnson, Station B, Headquarters.

ACTING ASSISTANT CHIEF OF DEPARTMENT — J. H. Allen, Station A.

FIRE STATION A, WASHINGTON STREET.

Hose Company No. 1.

Permanent Men — Lieutenant F. J. Hayes, E. Sullivan, M. J. Fahey, T. J. Burke.

Call Men — W. H. McManus, J. A. Walsh, A. N. Duga, F. L. Halfenstine, Michael O'Brien, T. F. Costello.

Chemical No. 1.

Permanent Men — Lieutenant F. T. Pons, J. A. Cunningham.

Call Men — W. S. Richards, M. Fahey, Jr.

FIRE STATION B, WASHINGTON STREET (near Town Hall).

Ladder Company No. 2.

Permanent Men — Captain W. J. Stitt, Lieutenant W. E. Fleming, J. G. McDonald, J. B. McDonald, J. Donovan, T. Kelly.

Call Men — T. C. Edgerly, F. D. Field, G. A. Young, Martin O'Brien, W. H. Burke, J. Abercrombie.

Hose Company No. 2.

Permanent Men — Lieutenant B. F. Baxter, J. W. Kelley, M. Nolan, J. F. O'Connell.

Call Men — G. H. Delano, F. E. Spencer, Z. R. Forbes, S. Tuttle, J. Kernan.

FIRE STATION C, MONMOUTH STREET.

Combination Company No. 3.

Permanent Men — Lieutenant L. F. Foster, H. C. Hamilton, J. J. Sullivan.

Call Men — J. F. McDermott, T. A. Keefe, J. Keegan.

FIRE STATION D, BOYLSTON STREET.

Engine Company No. 1.

Permanent Men — J. C. Lyons, engineman; M. J. Dacey.

Call Man — T. Conway, assistant engineman.

Hose Company No. 3.

Permanent Men — Captain William Uncles, Lieutenant D. G. McNamra, J. G. Brutcher, Jr., P. Mahoney.

Call Men — D. Meehan, Jr., P. Ford, P. Kirrane, P. Fitzpatrick.

FIRE STATION E, DEVOTION STREET.

Combination Company No. 1.

Permanent Men — Captain F. W. Brackett, Lieutenant S. R. Allen, P. J. McCarthy, W. Norris.

Call Men — M. J. Cunniff, Jasper Tatton, Owen Connolly.

FIRE STATION F, HEATH STREET.

Combination Company No. 2.

Permanent Men — Captain B. Dwyer, J. H. Hickey, E. McGrath.

Call Men — Daniel Maguire, James Gleason, John Carroll, W. E. Maher.

FIRE STATION G, WASHINGTON STREET (near Beacon).

Ladder Company No. 1.

Permanent Men — Captain J. F. Hutchins, Lieutenant C. E. Mallar, George L. Newcomb, G. Dunn.

Call Men — F. E. Leavitt, Max Elliot, E. F. Proctor, J. Slattery.

Combination Company No. 4.

Permanent Men — Lieutenant M. F. Keegan, M. Kelley, A. H. Stitt, W. E. Fitzgerald.

Call Men — S. Fleming, P. Slattery, M. Merseread, L. Fleming.

Engine Company No. 2.

Permanent Men — John W. Manley, engineman; F. J. Mealey.

Call Man — J. G. Brutcher, assistant engineman.

Chief's Driver — Peter Mealey.

SCHOOL DEPARTMENT.

SUPERINTENDENT — George I. Aldrich.

HIGH SCHOOL — Daniel S. Sanford, Head Master. Masters: John C. Packard, Edward P. Hutchinson, Minot A. Bridgham, Maro S. Brooks, Arthur W. Roberts, William L. Snow, Elmer Case. Assistants: Mary P. Frye, Anna M. Johnson, Lulu G. Adams, Abbie L. Paige, Bertha C. Marshall, Mary I. Platt, Lillie C. Smith, Elsie M. Sites, Florence E. Chamberlain, Fannie E. Woods. Special Teachers: Samuel W. Cole,* music; Irene Weir,* art; Louis Schmitt, physical training; Hartvig Nissen*, physical training; Anna M. Schwindt, sewing.

HIGH KINDERGARTEN — Teachers: Annie B. Winchester, Louise E. Finney.

BOYLSTON SCHOOL — Principal: Emma L. Wiswall. Teachers: Eva W. Cook, Helen A. Hicks. Kindergarten: Harriet B. Stodder, Susie H. Nason.

CABOT SCHOOL — Principal: Mary E. Kingsbury. Teachers: Minnie D. Brasor, Grace A. Bosworth. Kindergarten: Mary E. McNutt, Flora H. Clifford.

DEVOTION SCHOOL — Principal: Adelbert H. Morrison. Teachers: Edith E. Wright, Elizabeth M. Stebbins, Cecile E. Harris, Marion M. Thomas, Anna M. Williams, Abbie J. Prouty, Mary E. Raymond, Adella M. Boutwell, Florence A. Oliver. Kindergarten: Betsey Bean, Cornelia Gould.

HEATH SCHOOL — Principal: J. Sherman Richardson. Teachers: A. Elizabeth Crowell, Julie M. Jones, Katherine G. O'Brien, Margaret C. O'Hearn. Kindergarten: Fanny W. Kingsbury.

LAWRENCE SCHOOL — Principal: Elizabeth W. Bean. Teachers: Edith A. Mayberry, Sarah E. Bruce, Josephine S. Taylor, Martha W. Bangs, Cora W. Reed, C. Gertrude Knox.

* Supervisor in Grammar and Primary Schools.

LINCOLN SCHOOL — Principal: Ruth E. Lander.* Teachers: Jennie S. Wescott, Mary A. Connor, Adela F. Rockwood, Lillian H. McConville, Theresa O'Rourke, Frances K. Lamprey, Dorcas C. Higgins, Josephine Courtright, Elizabeth Hutchins, Mary A. White, Mary E. Bayfield, Mary E. Greene, Rose E. Ryan, Abbie F. Hearn, Mae H. Chapman.

LONGWOOD SCHOOL — Principal: Agnes Andrews. Teachers: Sarah M. Keeler. Kindergarten: Katherine E. Wentworth.

NEWTON STREET SCHOOL — Teacher: Ethel Wood.

PARSONS SCHOOL — Principal: Minnie P. Massé Teachers: Fanny E. Williamson, Hattie L. Carr. Kindergarten: Grace A. Potter, Helen T. O. Reilly.

PIERCE SCHOOL (two buildings) — Principal: Mary McSkimmon. Teachers: Maria E. Gardner, Lena B. Winter, Minnie E. Fales, Alice M. Nelson, Adelaide Dodge Walsh, Jennie E. Alden, Ada E. Chevalier, Emma A. George, Mary E. Buckley, Ethel A. Tillinghast, Nelly M. Goodrich, Margaret E. Malone, Abby F. Bosworth, Miriam F. Babbitt, Ellen P. Lowe, Bertha V. Cobb. Kindergarten: Grace W. Morrill, Margaret C. Houghton.

RUNKLE SCHOOL — Principal: Ellen S. Baker. Teachers: Carrie D. Peterson, Blanche E. Henshaw, Louise E. Rand, Florence C. Lamson, Marion E. Weld, Florence Barnard, Jessie E. Burton, Ida B. Jamieson. Kindergarten: Lucy H. Maxwell.

SEWALL SCHOOL — Principal: Hattie F. Paul. Teachers: Florence C. Bliss, Deborah Howland, Grace E. Pendleton. Kindergarten: Alice H. Shaw, Dorothea Long.

WINTHROP SCHOOL — Principal: Annie G. Molloy. Teachers: Elsie V. Robbins, Anna M. Taylor. Kindergarten: Adeline T. Joyce, Margaret C. Seaver.

UNASSIGNED TEACHERS — Alice R. Harper, Patience A. Ballentine, Mabelle E. Knight.

SPECIAL TEACHERS — *Music:* Edith H. Snow. *Manual Training:* Edward P. Hutchinson, Joseph E. Owens, Joseph A. Frizzell, Caroline A. Brooks, S. Anna Woodbury, Minot A. Bridgham. *Drawing:* Irene Weir, Annie B. Chamberlin. *Domestic Science:* Mary E. Ditson, Mary C. Jones. *Sewing:* Catherine F. Johnson, Henrietta A. Nevers, Anna M. Schwindt. *Physical Training* — Hartvig Nissen, Louis Schmitt.

CLERK OF SCHOOL COMMITTEE — Frederick H. Robinson.

SUPERINTENDENT'S CLERK — Mary Adams.

TRUANT OFFICER — James G. Thompson.

JANITORS — High School, Henry M. Cook: Manual Training Building, Marius C. Cooley and Geo. A. Keeley; Pierce Grammar School, Edward Moran and Thos. F. Costello; Pierce Primary School, Geo. A. Meade; Cabot and Longwood Schools, Michael Fahey; Lawrence School, Frank H. Flanders; Winthrop and Parsons Schools, John J. Nyhen; Lincoln School, Owen Carey; Boylston and Sewall Schools, Richard Kelleher; Heath School, ——— ———; Newton Street School, William B. Webber; Devotion Schools, John McGinnis; Runkle School, Thomas Hartigan.

*Deceased January 29th, 1904.

THE TOWN RECORDS

OF

BROOKLINE,

MASSACHUSETTS,

FOR THE

MUNICIPAL YEAR ENDING JANUARY 31, 1904.



BROOKLINE:
THE RIVERDALE PRESS: C. A. W. SPENCER.
1904.

BROOKLINE TOWN RECORDS

FOR THE MUNICIPAL YEAR 1903–1904.

ANNUAL MEETING, MARCH 16, 1903.

WARRANT.

COMMONWEALTH OF MASSACHUSETTS.

NORFOLK, SS.

To either of the Constables of the Town of Brookline, Greeting:—

In the name of the Commonwealth of Massachusetts, you are hereby required to notify and warn the inhabitants of the town of Brookline, qualified to vote in elections, to meet at the Town Hall, in said town, on Monday, the sixteenth day of March, current, at 6.30 o'clock in the morning, for the following purposes, to wit:—

First,— To choose a Moderator.

Second,— To choose by ballot the following town officers: One Town Clerk, for one year; five Selectmen, for one year; one Collector of Taxes, for one year; one Treasurer, for one year; three Assessors, for one year; three members of the School Committee, for three years; four Trustees of the Public Library, for three years; one Trustee of the Public Library, for one year; two Trustees of Walnut Hills Cemetery, for three years; one Park Commissioner, for three years; one member of the Water Board, for three years; three Auditors, for one year; a Committee for Planting Trees, of three members, for one year; two Fence Viewers, for one year; five Constables, for one year. Also, upon the same ballot, to vote "Yes" or "No" upon the question "Shall licenses be granted for the sale of intoxicating liquors in this town?" For these purposes the polls will be opened at seven o'clock in the forenoon, and may be closed at 5.15 in the afternoon. Also, to choose or appoint all the other usual town officers in such manner as the town may determine.

Third,— To see if the town will authorize the Treasurer, with the approval of the Selectmen, to borrow money in anticipation of taxes.

Fourth,— To accept the list of Jurors, as revised by the Selectmen and posted according to law.

Fifth,— To act upon the appropriations asked for or proposed in the annual town reports by the Selectmen or by any town officers or committees.

Sixth,— To vote that on all taxes and sewer assessments remaining unpaid after a certain time, interest shall be paid at a specified rate not exceeding six per cent per annum.

Seventh,— To make an additional appropriation of $75,000 towards the cost of the new school on Reservoir lane.

Eighth,— To authorize the School Committee to erect a four-room Primary School building on land owned by the town adjoining the Pierce Primary schoolhouse, and to appropriate $40,000 to pay for the same.

Ninth,— To appropriate the sum of $5,500 to be expended by the School Committee for the renovation and improvement of the Lincoln School building.

Tenth,— To see what action the town will take for the purchase of the Gibbs and Matthews lots of land for the extension of the grounds of the Public Library; to appropriate $63,000 therefor, and to authorize the Treasurer to borrow the same.

Eleventh,— To see what action the town will take in regard to plans for a new Public Library.

Twelfth,—To see whether the town will appoint a committee to investigate the subject of a municipal gymnasium, and if in the opinion of said committee it is desirable that such a gymnasium should be established in Brookline, to report to the town a plan of a gymnasium building, an estimate of the cost of its erection, and of the annual expense required for its maintenance; the said committee to be authorized to expend in making its inquiry a sum not exceeding $500.

Thirteenth,— To authorize and instruct the Selectmen to apply to the General Court for such legislation, either general or special, as will authorize the town to erect and maintain a municipal gymnasium.

Fourteenth,— To appropriate $74,000 for building a covered reservoir on Fisher Hill, and to authorize the Treasurer to borrow the same.

Fifteenth,— To amend Section 28 of the Schedule of Water Rates, so that the charge for meter rentals shall be abolished.

Sixteenth,— To appropriate $100,000 for the purchase of land for public playgrounds, and to authorize the Treasurer to borrow the same.

Seventeenth,— To accept and allow a public playground near Washington street, as laid out by the Park Commissioners and reported to the town at this meeting, to be used for a playground in connection with land already acquired by the town for that purpose.

Eighteenth,— To accept and allow a main drain or common sewer from a point near Ackers avenue to the sewer near the Boston & Albany railroad, as laid out by the Selectmen and reported to the town at this meeting.

Nineteenth,— To accept and allow the alteration and widening of Harvard street between Washington and School streets, as laid out by the Selectmen and reported to the town at this meeting; to appropriate $50,000 therefor, and to authorize the Treasurer to borrow the same; and to authorize the Selectmen to make an entry for construction before all claims for damages are finally adjusted or determined.

Twentieth,— To accept and allow the alteration and widening of a part of Washington street, as laid out by the Selectmen and reported to the town at this meeting; to appropriate $6,000 therefor, and to authorize the Treasurer to borrow the same; and to authorize the Selectmen to make an entry for construction before all claims for damages are finally adjusted or determined.

Twenty-first,— To appropriate $22,500 for the purchase from the trustees of the estate of Thomas Howe of a lot of land lying between Kent street and the Boston & Albany railroad, containing about 50,000 square feet, and to authorize the Treasurer to borrow the same.

Twenty-second,—To authorize the Selectmen to make a contract for a term of years for the removal from the town of paper and other dry combustible waste.

Twenty-third,— To revise the town by-laws, and to adopt new by-laws.

Twenty-fourth,— To hear and act upon the report of the committee appointed to revise the building laws, and to adopt new building laws.

Twenty-fifth,— To hear and act upon the reports of town officers and committees.

Twenty-sixth,— To appropriate and raise, by borrowing or otherwise, such sums of money as may be necessary for all or any of the purposes mentioned in the foregoing articles.

Hereof fail not, and make due return of this warrant, with your doings thereon, to the Selectmen, seven days at least before the day of said meeting.

Given under our hands at Brookline aforesaid, this seventh day of March, in the year of our Lord one thousand nine hundred and three.

James M. Codman, Jr.,
Nathaniel Conánt,
Horace James,
Wm. F. Humphrey,
Chas. H. Pearson,
Selectmen of Brookline.

Norfolk, ss. Brookline, Mass, March 9th, 1903.

By virtue of this warrant, I have notified and warned the inhabitants of the town of Brookline qualified to vote in elections to meet at the time and place, and for the purposes herein named, by causing a printed attested copy of the same to be left at their last and usual place of abode, and also by posting attested copies of said warrant in three or more public places in said Brookline, all of which was done seven days at least before said day of meeting. W. Y. Gross, *Constable.*

In pursuance of the foregoing warrant, the inhabitants of the town of Brookline qualified to vote in elections met at the Town Hall in said town on Monday, the sixteenth day of March, in the year of our Lord one thousand nine hundred and three, and were called to order at thirty minutes past six o'clock in the morning by the Town Clerk, who read the warrant calling the meeting, and the return thereon of the constable who served the same upon the inhabitants.

First Article taken up,—"To choose a Moderator."

On motion of W. Y. Gross,—

Voted, That the meeting proceed to ballot for Moderator, and that the the polls be kept open three minutes.

Frederic M. Bond and Francis F. Muldowney, who had been appointed Ballot Clerks by the Selectmen, were sworn by the Town Clerk and put in charge of the check-list and ballot-box used in the election of Moderator.

The Town Clerk, at twenty minutes before seven o'clock, declared the polls open for the reception of votes for Moderator. At seventeen minutes before seven o'clock the polls were declared closed. The votes cast were sorted and counted, and declaration made by the Town Clerk as follows:—

Whole number of votes, eight (8). Joseph Walker had (8), and was declared elected Moderator.

The meeting was called to order by the Moderator, and prayer was offered by Rev. George M. Gerrish.

The Ballot Clerks and Tellers who had been appointed by the Selectmen and Moderator were sworn and assigned to their duties respectively as follows:—

At Entrances.		At Ballot Boxes.	
No. 1.	Felix R. King, Clarence E. Fuller.	No. 1.	Robert A. Smiley, James P. Mackey.
No. 2.	Fred M. Bond, Frank B. Connor.	No. 2.	John W. Shields, Edwin A. Robart.
No. 3.	Francis F. Muldowney, Murray T. Edgar.	No. 3.	Francis W. Muldowney, George W. Pree.
No. 4.	William D. Paine, Dennis T. Harrington.	No. 4.	Frank R. Hutchins, James J. Fegan.

Tellers.

A. Eugene Kenrick, Tucker Daland,
C. A. W. Spencer, Henry G. Frost, Asa F. Smith,
Oliver H. Delano, George P. Sanborn, Fred L. Taylor,
Robert J. Logan, Chas. Henry Clough, Harry H. Whitney,
Harry Young, Sydney Harris, Frank J. Strain,
John J. Harrington, Charles H. Aechtler, William O'Hearn,
Bethuel H. Wiley, Joseph E. Wallace.

On motion of W. Y. Gross,—

Voted, That the consideration of the third and fourth articles in the warrant be postponed until eight o'clock in the evening.

On motion of W. Y. Gross,—

Voted, That all the articles in the warrant after the fourth article be referred to a committee consisting of the Moderator of this meeting as chairman, the Town Clerk as secretary, the Selectmen, and twenty-five citizens to be appointed by the Moderator, to consider and report upon in print, with appropriate forms of votes, at the adjournment of this meeting. If the committee recommends any changes in the annual appro-

priations as recommended by the Selectmen and other town officers and committees, such changes shall be stated in the report of the committee, with the reasons therefor. The report of the committee shall be distributed as the warrants for town meetings are usually distributed.

Second Article taken up,— "To choose by ballot the following town officers: One Town Clerk, for one year; five Selectmen, for one year; one Collector of Taxes, for one year; one Treasurer, for one year; three Assessors, for one year; three members of the School Committee, for three years; four Trustees of the Public Library, for three years; one Trustee of the Public Library, for one year: two Trustees of Walnut Hills Cemetery, for three years; one Park Commissioner, for three years; one member of the Water Board, for three years; three Auditors, for one year; a Committee on Planting Trees, of three members, for one year; two Fence Viewers, for one year; five Constables, for one year. Also, upon the same ballot, to vote 'Yes' or 'No' upon the question 'Shall licenses be granted for the sale of intoxicating liquors in this town?' For these purposes the polls will be opened at seven o'clock in the forenoon, and may be closed at five fifteen in the afternoon. Also, to choose or appoint all the other usual town officers in such manner as the town may determine."

The Town Hall had been fitted up as a polling place, a space railed off, and eighty compartments or shelves provided for the convenience of voters in examining and marking their ballots, and each compartment was supplied with cards of instruction and other necessary facilities. Cards of instruction and specimen ballots were also posted in different parts of the building outside of the rail; all in accordance with the laws of the Commonwealth of Massachusetts governing elections.

The arrangement of the railing was such that four entrances were provided for voters to enter the space inside the rail for the purpose of marking their ballots, with four ballot-boxes to correspond, one for each entrance. The Ballot Clerks were provided with duplicate sets of the list of registered voters of the town, one for men voters and one for women voters, as prepared by the Registrars of Voters for use at this election. These alphabetical lists of voters were divided to correspond with the four entrances and four ballot-boxes as follows:—

Entrance No. 1—A to D inclusive.	Entrance No. 3—L to P inclusive.
Entrance No. 2—E to K inclusive.	Entrance No. 4—Q to Z inclusive.

The Moderator appointed Constable Willard Y. Gross to have charge of the ballot-boxes and the space inside of the railing.

The Town Clerk delivered to the Ballot Clerks, Fred M. Bond and Francis F. Muldowney, three sealed packages of

ballots to be used at this election, and took their receipt therefor in writing, as follows: One package marked "2,400 Official Ballots, Brookline, March 16, 1903"; one package marked "2,320 Official Ballots, Brookline, March 16, 1903"; one package marked "600 Official Ballots, for Women Only, Brookline, March 16, 1903."

The election officers stationed at the four entrances were supplied with the lists of voters, and with the official ballots taken from the packages received from the Town Clerk, with instructions to deliver such ballots only to voters whose names were found and checked on the lists.

The four ballot-boxes—as inspected and approved by the Secretary of the Commonwealth to be used at elections — were then opened in public meeting, examined by the Moderator and other election officers, and found to be empty. The register of each box was set at zero (0), the boxes locked, and the keys delivered to Willard Y. Gross, the constable appointed in charge of the ballot-boxes.

At nine minutes before seven o'clock the polls were declared open for the reception of votes for town officers, and were kept open until fifteen minutes after five o'clock in the afternoon, when, after due notice, they were declared closed.

By consent of the Moderator and Town Clerk, the ballot-boxes were opened several times during the day for the purpose of removing the ballots to be counted.

At the close of the polls the registers of the ballot-boxes read as follows: ballot-box No. 1, the "Ideal," registered 717; ballot-box No. 2, the "Ideal," registered 666; ballot-box No. 3, the "United States," registered 711; ballot-box No 4, the "Acme," registered 391, but this box failed eight times to register the ballot, thus indicating 399 ballots to have been deposited. On account of the "Acme" failing to register properly, a "United States" ballot-box was substituted for it, the register of which read 254 at the close of the polls. This 254, added to the 399 by the "Acme," indicated that 653 ballots had been deposited in the two boxes.

The total number of ballots deposited was thus indicated to be two thousand seven hundred and forty-seven (2,747), as follows: —

Ballot-box No. 1	718
Ballot-box No. 2	666
Ballot-box No. 3	711
Ballot-box No. 4	653
Total	2,747

The names checked on the voting lists by the Ballot Clerks at the entrances to the polling place, and by the checkers at the

ballot-boxes, were counted up, compared, and found to agree, and the total number of names so checked was two thousand seven hundred and forty-seven (2747), of which one hundred and seventy-nine (179) were the names of women, and two thousand five hundred and sixty-eight (2568) were the names of men, as follows:—

Entrance No. 1.	A to D.	Men	664	
		Women	53	
				717
Entrance No. 2.	E to K.	Men	625	
		Women	41	
				666
Entrance No. 3.	L to P.	Men	670	
		Women	41	
				711
Entrance No. 4.	Q to Z.	Men	611	
		Women	42	
				653
Total names checked				2,747

The number of names checked agreed with the number previously stated as registered by the ballot-boxes.

The Ballot Clerks reported that forty-seven hundred and sixteen ballots were found by them in the two packages marked "2400" and "2320" respectively, of which twenty-one hundred and forty-eight were unused at the close of the polls; also that five hundred and ninety-nine ballots were found in the package marked "600 Ballots for School Committee Only," of which four hundred and twenty were unused at the close of the polls.

The number of ballots unused at the close of the polls deducted from the number received by the Ballot Clerks, showed that twenty-five hundred and sixty-eight (2568) ballots had been delivered to men voters, and one hundred and seventy-nine (179) ballots "For School Committee Only" had been delivered to women voters.

The Moderator, Town Clerk, and Tellers then canvassed the ballots, and the whole number was two thousand seven hundred and forty-seven (2747), one hundred and seventy-nine (179) of which were votes of women for School Committee only, which were sorted, counted, and declaration thereof made in open town meeting, at fifteen minutes past eight o'clock in the evening, as follows:—

Town Clerk:

Edward W. Baker had twelve hundred and seventy and was declared elected. (Sworn by the Moderator.)

Blanks, twelve hundred and ninety-eight.

Selectmen:

James M. Codman, Jr., had fifteen hundred and eighty-eight. (Sworn by the Town Clerk.)

Nathaniel Conant had fifteen hundred and ninety. (Sworn by the Town Clerk.)

William F. Humphrey had fifteen hundred and eighty-eight. (Sworn by the Town Clerk.)

Horace James had seventeen hundred and twenty-three. (Sworn by the Town Clerk.)

Charles H. Pearson had fourteen hundred and eighty-one. (Sworn by the Town Clerk.)

And they were declared elected.

Charles E. Riley had eleven hundred and seventy-one.

Blanks, three thousand, six hundred and ninety-nine.

Treasurer:

George H. Worthley had eighteen hundred and ninety-six, and was declared elected.

Blanks, six hundred and seventy-two.

Collector:

George H. Worthley had eighteen hundred and twenty-four, and was declared elected.

John E. Griffin had one.

Blanks, seven hundred and forty-three.

Assessors:

Rufus G. F. Candage had eighteen hundred and eight.

Charles H. Stearns had eighteen hundred and fifty-nine.

Thomas H. Talbot had eighteen hundred and forty-three.

And they were declared elected.

Blanks, twenty-one hundred and ninety-four.

School Committee for three years:

Edith C. Baker had nineteen hundred and thirty-nine.

Prescott F. Hall had nineteen hundred and forty-one.

Franklin W. Hobbs had nineteen hundred and twenty-three.

And they were declared elected.

Blanks, twenty-four hundred and thirty-eight.

Member of the Water Board for three years:

Oscar B. Mowry had seventeen hundred and eighty-eight and was declared elected.

Blanks, seven hundred and eighty.

Auditors:

Charles A. Bowditch had seventeen hundred and thirty-seven.

Gardner C. Brooks had sixteen hundred and eighty-six,

George Rogers had sixteen hundred and ninety-five.

And they were declared elected.

Blanks, twenty-five hundred and eighty-six.

Park Commissioner for three years:

Desmond FitzGerald had sixteen hundred and fifty-five and was declared elected.

Blanks, nine hundred and thirteen.

Trustees of Public Library for three years:

William H. Lyon had seventeen hundred and nineteen.
S. N. D. North had sixteen hundred and seventy-six.
Edward Stanwood had sixteen hundred and seventy-one.
Leonard K. Storrs had seventeen hundred and sixty-eight
And they were declared elected.

Blanks, thirty-four hundred and thirty-eight.

Trustee of Public Library for one year:

Moses Williams had eighteen hundred and twelve and was declared elected.

Blanks, seven hundred and fifty-six.

Trustees of Walnut Hills Cemetery for three years:

Desmond FitzGerald had twelve hundred and ninety-six.
Leonard K. Storrs had twelve hundred and fifty-three.
And they were declared elected.
Thomas J. Duddy had nine hundred and forty-six.

Blanks, sixteen hundred and forty-one.

Committee for Planting Trees:

James H. Bowditch had seventeen hundred and eight.
Emma G. Cummings had sixteen hundred and twenty-five.
Edward W. E. Tompson had sixteen hundred and twenty-two.
And they were declared elected.

Blanks, twenty-seven hundred and forty-nine.

Fence Viewers:

Charles E. Delano had seventeen hundred and thirty-one.
Willard Y. Gross had sixteen hundred and seventy. (Sworn by the Town Clerk.)
And they were declared elected.
C. E. Riley had one.

Blanks seventeen hundred and thirty-four.

Constables:

Thomas L. Drew had sixteen hundred and seventeen.
John E. Griffin had sixteen hundred and ninety-one.
Willard Y. Gross had sixteen hundred and fifty-nine. (Sworn by the Town Clerk.)
Albert S. Paige had seventeen hundred and twenty-eight.
James G. Thompson had fifteen hundred and seventy-three.
And they were declared elected.

Blanks, forty-five hundred and seventy-two.

On the Question, "Shall Licenses be Granted for the Sale of Intoxicating Liquors in this Town?"

"Yes," eight hundred and thirty-nine.
"No," fourteen hundred and fifteen.
Blanks, three hundred and fourteen.

And declaration was made that the town had voted not to grant licenses for the sale of intoxicating liquors.

In counting the ballots the blank forms approved by the Secretary of the Commonwealth were used by the Tellers.

At eight o'clock in the evening, the meeting came to order pursuant to the vote previously passed, and the following business was transacted:—

Voted, That when this meeting adjourns it be to meet in this place on Tuesday, the thirty-first day of March, at half past seven o'clock in the evening.

Voted, That the Board of Selectmen elected, with Miss Martha W. Edgerly and Miss Sarah B. Train, be the Overseers of the Poor for the ensuing year.

Voted, That the number of Measurers of Wood and Bark be one, to be appointed by the Selectmen.

The following town officers were nominated and elected by the meeting:—

Field Drivers:

Jerry Bond, Henry Lyman.

Pound Keeper:

Jerry Bond.

Third Article taken up,—"To see if the town will authorize the Treasurer, with the approval of the Selectmen, to borrow money in anticipation of taxes."

Voted, That for the purpose of procuring a temporary loan to and for the use of the town of Brookline, in anticipation of the taxes of the present municipal year, the Town Treasurer is hereby authorized and directed to borrow, from time to time, with the approval of the Board of Selectmen, a sum or sums in the aggregate amounting to four hundred thousand dollars, and to execute and deliver the note or notes of the town therefor, payable within one year from the time the loan is made, with interest thereon at a rate not exceeding six per cent per annum. Any debt or debts incurred by a loan or loans to the town under this vote shall be paid from the taxes of the present municipal year.

Fourth Article taken up,—"To accept the list of Jurors, as revised by the Selectmen and posted according to law."

Voted, That the following names be removed from the list as submitted by the Selectmen: James H. Bowditch, Harry E. Chase, Leonard F. Cutter, Delbert W. Northrop, George F. Wayland, Arthur H. Young.

Voted, That the jury list prepared by the Selectmen and posted according to law be accepted as revised.

The jury list as accepted is as follows:—

TOWN OF BROOKLINE.

List of Jurors for the Year 1903.

Name.	Residence.	Occupation.
Abbott, Edward M.	29 Marion st.	Real estate.
Abbott, Lyman F.	14 Columbia st.	Provisions.
Adams, Francis P.	47 Marion st.	Merchant.
Alden, Charles H.	116 Longwood av.	Shoe Manufacturer.
Allen, Herbert D.	465 Washington st.	Trimmings.
Almy, William.	Dean rd.	Cotton broker.
Ames, Frank E.	74 Naples rd.	Wool.
Amsden, Frank D.	31 Summit av.	Real estate.
Appleton, Charles B.	Netherlands rd.	Engineer.
Arnold, George F.	81 Davis av.	Retired.
Arthur, Charles C.	165 Washington st.	Machinist.
Askenasy, Henry W.	375 Harvard st.	Salesman.
Aspinwall, Thomas.	Hawthorn rd.	Civil engineer.
Atherton, G. Edward, jr.	167 Walnut st.	Real estate.
Atkinson, Edward W.	Heath av.	Wool.
Atwood, David E.	1051 Beacon st.	Oysters.
Ayling, Charles L.	Devon rd.	Banker.
Badger, Wallis B.	33 Osborne rd.	Furniture.
Baker, Alpheus S.	303 Harvard st.	Publisher.
Baker, Edward W.	29 Vernon st.	Town Clerk.
Baker, George W.	18 Aspinwall av.	Clerk.
Baker, James Eliot	Newton st.	Merchant.
Ballard, John W. V.	2 Kenwood st.	Tailor.
Barker, Elbra L.	1758 Beacon st.	Starch mfg'r.
Barnes, Myron E.	142 Summit av	Wholesale beef.
Batchelder, John L., Jr.	80 Seaver st.	Coal.
Batchelder, William J.	82 Green st.	Clothing.
Bearse, Horace L.	61 Sumner rd.	Lumber.
Bennett, Henry D.	305 Walnut st.	Real estate.
Best, William S.	11 Park st.	Printer.
Blanchard, William A.	5 Regent circle.	Wool.
Blossom, William L.	355 Washington st.	Inspector.
Bonney, George M.	35 Manchester rd.	Women's suits.

Name.	Residence.	Occupation.
Bourne, Charles C.	37 Thorndike st.	Pianos.
Bowker, Edwin P.	224 Aspinwall av.	Builder.
Bradley, Richard M.	Boylston st.	Real estate.
Brett, George L.	8 Columbia st.	Salesman.
Brewer, Frank C.	190 Aspinwall av.	Teller.
Brewer, David H.	16 John st.	Real estate.
Briggs, Richard.	Euston st.	Crockery.
Briscoe, Harry F.	Winchester st.	Architect.
Brown, J. Everett	71 Aspinwall av.	Druggist.
Brown, Gilbert C., Jr.	28 Center st.	Insurance.
Brown, Hugh G.	221 Babcock st.	Advertising.
Brush, Charles N.	256 Kent st.	Cotton.
Bryant, William W.	36 Allerton st.	Treasurer.
Bugbee, George A.	31 Allerton st.	Agent.
Burdett, Frank W.	54 Harvard av.	Publisher.
Burgett, Henry W.	20 Park st.	Real estate.
Cabot, William R.	Clyde st.	Architect.
Came, Fred L.	3 Monmouth ct.	Billiard table mfr.
Carpenter, Philip M.	39 Marion st.	Com. merchant.
Casey, James D.	Ackers av.	Salesman.
Cheney, Charles W.	146 Harvard st.	Merchant.
Church, Herbert B.	Wellington ter.	Bond broker.
Clark, Byron G.	28 Babcock st.	Laces.
Clark, Lyman J.	63 Harvard av.	Salesman.
Clarke, Frederick W.	Dean rd.	Leather.
Collins, Austin D.	203 Babcock st.	Real estate.
Connor, Frank B.	47 Walter av.	Plumber.
Conrad, Sidney S.	44 Coolidge st.	Dry goods.
Cook, John F.	27 Thorndike st.	Granite.
Cook, Joseph W.	12 Kent st.	Plasterer.
Coolidge, Henry S.	488 Harvard st.	Farmer.
Cowles, Edmund B.	1027 Beacon st.	Insurance.
Cox, Edwin B.	125 Buckminster rd.	Real estate.
Cox, William E.	Heath st.	———
Crafts, William B.	139 Toxteth st.	Manager.
Craig, William	6 Columbia st.	Fruit.
Crane, Lewis M.	71 Harvard av.	Oils.
Crosby, William S.	173 Gardner rd.	Grain.
Cumner, Harry W.	1751 Beacon st.	Tailor's trimmings.
Cushing, Albert H.	611 Washington st.	Book-keeper.
Dane, Ernest B.	123 Dummer st.	Clerk.
Davis, Philip S.	37 Elm st.	Stock broker.
Dean, James	338 Tappan st.	Real estate.
Delano, Clarence A.	8 Harvard sq.	Dry goods.
Delano, George H.	362 Washington st.	Carpenter.
Denison, Charles E.	67 Perry st.	Stock broker.
Dennis, Arthur E.	5 Kenwood st.	Coal.
Dexter, George B.	5 Maple st.	Paints, oils.

Name.	Residence.	Occupation.
Dexter, Jonathan L.	390 Harvard st.	Produce.
Dexter, Wallace D.	Dean rd.	Real estate.
Driscoll, James F.	11 Kent st.	Contractor.
Dyer, Charles H.	37 Winchester st.	Provisions.
Eager, Charles E.	47 Thorndike st.	Salesman.
Earle, E. Vinton	LaGrange st.	Real estate.
Edwards, Charles R.	9 Auburn pl.	Clerk.
Edwards, Jas. Howard	1762 Beacon st.	Insurance.
Eglee, Charles H.	24 Williams st.	Contractor.
Emerson, George H.	155 Davis av.	Boots & shoes.
Estabrook, Willard W.	60 Longwood av.	Merchant.
Eustis, J. Tracy	21 Center st.	Leather.
Farnum, Dwight	24 Elm st.	Clerk.
Faulkner, William A.	189 Aspinwall av.	Banker.
Fegan, James J.	Heath st.	Clerk.
Fegan, William J.	26 Harvard av.	Boots & shoes.
Fleming, John F.	275 Pond av.	Electrician.
Folsom, Chandler R.	23 Garrison rd.	Salesman
Foster, Herbert I.	190 Harvard st.	Clerk.
Friend, Herman W.	5 Harrison st.	Secretary.
Fuller, Clarence E.	115 Walnut st.	Insurance.
Gale, John A.	226 Babcock st.	Banker.
Godfrey, Lester N.	30 Center st.	Lumber.
Gooding, Charles S.	116 Marion st.	Mechanical engineer
Gordon, John C.	195 Davis av.	Insurance.
Grant, Lincoln	223 Aspinwall av.	Salesman.
Hald, Charles S.	78 Perry st.	Painter.
Hall, Morris A.	58 Corey rd.	Lumber.
Hammer, Frank J.	101 Center st.	Insurance.
Hauthaway, Edwin D.	1043 Beacon st.	Blacking.
Hayes. Jeremiah F.	24 White pl.	Express.
Heintzemann, Carl H.	657 Washington st.	Printing.
Hind, Thomas J.	94 Francis st.	Roofer.
Holmes, Charles D.	11 Abbottsford rd.	Manager.
Holmes, Edwin B.	33 Winthrop rd.	Boots & shoes.
Hood, Frederic C.	Warren st.	Treasurer.
Humphrey, William F.	165 Aspinwall av.	Treasurer.
James, Charles L.	Browne st.	Lumber.
James, Elisha, Jr.	57 Harris st.	Manager.
Jeffrey, Franklin H.	161 Davis av.	Salesman.
Jenney, Bernard, Jr.	Fisher av.	Drugs.
Keep, Frederick E.	73 Center st.	Insurance.
Kelley, Thomas J.	Warren st.	Contractor.
Kendall, Henry P.	Fairmount.	Retired.
Kennard, Fred H.	Brington rd.	Landscape architect
Kent, Edward L.	10 Foster st.	Salesman.
Kettell, George A.	1057 Beacon st.	Real estate.
Klous, Louis	119 Park st.	Real estate

Name.	Residence.	Occupation.
Knaf, Conrad	14 Cameron st.	Upholsterer.
Lauriat, Charles E., Jr.	1049 Beacon st.	Merchant.
Lewis, Samuel W.	40 Harvard av.	———
Liecty, John L.	10 Webster st.	Insurance.
Litchfield, Everett S.	86 Powell st.	Newspaper prop'r.
Logan, Hiram H.	143 Tappan st.	Merchant.
Loring, Thacher	92 High st.	President.
Mackey, James P.	86 Brook st.	Hardware.
Mahler, Edward	Vernon st.	R.R. Purchasing Agt
Manning, Warren H.	Richmond Court.	Landscape architect
Mason, Charles N.	92 Summit av.	Clerk.
Maxwell, George F.	37 Harris st.	Book-keeper.
McGowan, Thomas S.	15 Centre st.	Clerk.
McKey, Charles D.	132 Toxteth st.	Bottlers' supplies.
McKinney, Albert E.	Verndale st.	Real estate.
McNeil, James F.	101 Longwood av.	Boots and shoes.
McQuesten, Fred	1560 Beacon st.	Lumber.
Meader, Joseph T.	22 Emerson st.	Merchant.
Miller, Charles S.	Norfolk rd.	Real estate.
Mills, Edward C.	86 Longwood av.	Leather.
Monroe, George H.	Upland rd.	Treasurer.
Moore, Henry B.	55 Vernon st.	Grain.
Morgan, Henry T.	Richmond Court.	Insurance.
Morse, FitzAlbert.	Ivy st.	Wholesale coal.
Mudgett, Henry L.	72 Center st.	Merchant.
Muldowney, Francis F.	20 Juniper st.	Plumber.
Murphy, Walter E.	19 Bowker st.	Reporter.
Murray, Henry J.	40 Bowker st.	Plumber.
Myers, Evelyn F.	389 Harvard st.	Wholesale shoes.
Nash, Edward R.	14 Auburn st.	Merchant.
Nathan, Jacob	23 Auburn st.	Soap manufacturer.
Nowell, William Grant	26 Kent sq.	Salesman.
O'Brion, Thomas L.	9 Regent Circle.	Insurance.
Orcutt, William D.	125 Addington rd.	Printer.
Ordway, Joseph H.	77 Fuller st.	Blacking mfg'r.
Paige, Frank E.	41 Park st.	Woolens.
Paine, Frederick W.	44 Dudley st.	Real estate.
Paine, Isaac	36 Waverly st.	Plumber.
Parker, Edward E.	36 Alton st.	Broker.
Parsons, William E.	92 Marion st.	Wool.
Pennyquick, Arthur D.	233 Harvard st.	Real estate.
Perry, John F.	25 John st.	Real estate.
Phinney, Leslie P.	Richmond Court.	Boots and shoes.
Pike, George D.	35 Naples rd.	Blacking mfg'r.
Pitman, Benj. F.	121 Carlton st.	Hollander & Co.
Potter, William W.	287 Kent st.	Shoe mfr's goods.
Pray, Joseph F.	35 Winchester st.	Carriage mfg'r.
Proctor, Charles M.	100 Davis av.	Merchant.

Name.	Residence.	Occupation.
Quinlan, George F.	34 Walnut st.	Veterinary surgeon.
Quinn, James F.	Prospect st.	Florist.
Quinsler, George J.	626 Washington st.	Carriages.
Rice, J. Lewis	4 Park st.	Mining investments
Richardson, Benjamin P.	Lancaster ter.	Real estate.
Richardson, Lowell C.	126 Toxteth st.	Insurance.
Riley, Charles E.	297 Washington st.	Cigars.
Robart, Edwin A.	5 Holden st.	Upholsterer.
Robinson, Edward C.	61 Vernon st.	Clerk.
Robinson, Henry H.	14 Marion st.	Artist.
Rogers, Charles A.	Salisbury rd.	Manager.
Rogers, Harlow H.	Beacon st.	Real estate.
Rollins, Montgomery.	Devon rd.	Banker.
Ronimus, James D.	156 Babcock st.	Men's furnishings.
Rooney, James C.	50 Kent st.	Boots and shoes.
Rothwell, William H.	69 Longwood av.	Merchant.
Russell, Frank A.	60 Park st.	Real Estate.
Sabin, Benjamin D.	14 Harvard av.	Saddlery hardware.
Sanford, Arnold B.	496 Harvard st.	Manufacturers' ag't.
Sanger, Sabin P.	34 Gorham av.	Broker.
Saxton, Edward H.	152 Harvard st.	Jewelry.
Seamans, Frank M.	59 Marion st.	Shoe findings.
Sears, Harry B.	91 Prospect st.	Insurance.
Seaver, Robert C.	76 Longwood av.	Bank clerk.
Shaw, Edward P., Jr.	80 Coolidge st.	Electric railroads.
Shepard, Thomas H.	Colbourne crescent.	Lumber.
Sherman, John Carleton	1734 Beacon st.	Editor.
Shields, John W.	34 Perry st.	Salesman.
Simpson, Frederick.	44 Williams st.	Gloves.
Singleton, Frederick A.	123 Harvard st.	Clerk.
Slocum, William S.	65 University rd.	Secretary.
Small, Frank E.	123 Davis av.	Plumber.
Smith, Asa F.	71 Gorham av.	Retired.
Smith, Edwin E.	Naples rd.	Real estate.
Snow, Daniel K.	195 Walnut st.	Broker.
Somes, George H.	65 Francis st.	Wholesale groceries
Sparrow, Albert W.	Upper Boylston st.	Salesman.
Spencer, Arthur W.	75 Prospect st.	Editor.
Squires, Harry N.	45 Vernon st.	Real estate.
Stack, James H.	23 Babcock st.	Liquors.
Stickney, William H.	27 Webster st.	Clerk.
Stimson, Harry P.	15 Williams st.	Broker.
Swett, Charles W.	1362 Beacon st.	Treasurer.
Temby, Harry B.	5 Gorham av.	Merchant.
Tenney, Walter H., Jr.	16 Stetson st.	Shoes.
Tewksbury, Joseph H.	94 Addington rd.	Agent.
Thayer, Arthur E.	487 Washington st.	Insurance broker.
Thompson, Thos. Follett	16 Linden pl.	Painter.

Name.	Residence.	Occupation.
Thurlow, Clarence E.	80 Toxteth st.	Shoe findings.
Tuckerman, J. Willard	60 Waverly st.	Real estate.
Turley, Vincent M.	118 Brook st.	Tailor.
Turner, Alfred T., jr.	Dean rd.	Dyestuffs.
Tweed, Orrin R.	31 Thorndike st.	Provisions.
Twombly, John S.	63 Babcock st.	Mfr's agent.
Tyler, Daniel.	109 Babcock st.	Salesman.
Tyler, William B.	66 Longwood av.	Paper.
Upham, Charles C.	Powell st.	Flour & grain.
Utley, Charles H.	Garrison rd.	Com. merchant.
Varney, Frederick A.	1087 Beacon st.	Wool.
Vogel, August	169 Davis av.	Caterer.
Vose, Willard A.	65 Sewall av.	Pianos.
Walker, Arthur L.	13 Cypress st.	Retired.
Walter, Frank Jr.	89 Winthrop rd.	Coal.
Warner, Robert L.	88 Coolidge st.	Manager.
Warren, Edward R.	76 Walnut pl.	Clerk.
Waterbury, Frank S.	82 Thorndike st.	Gas fixtures.
Way, Charles G.	73 Longwood av.	Real estate.
Wead, Harold K.	220 Aspinwall av.	Clerk.
Webb, Walter G.	175 Davis av.	Salesman.
Weeks, Nelson E.	103 Longwood av.	Manager.
White, Charles F.	Warren st.	Clerk.
White, Joseph F.	531 Boylston st.	Clerk.
White, Norman H.	60 Gardner rd.	Manufacturer.
Whiting, John K.	44 Longwood av.	Milk contractor.
Wight, E. L. Capen	66 Rawson rd.	Merchant.
Wilkinson, William H.	Dean rd.	Hardware.
Wilson, Henry L.	22 Harris st.	Auditor.
Winsor, Walter T.	180 Walnut st.	Merchant.
Wood, Arthur G.	Harris st.	Jewelry.
Woodman, Fred H.	21 Vernon st.	Silver plater.
Yeomans, Almeron H.	39 Abbottsford rd.	Purchasing agent.
Young, Harry	51 Sewall av.	Salesman.
Young, Henry A.	446 Washington st.	Merchant.
Young, William H.	19 John st.	Real estate.

The check-lists used at the entrances to the polling place and at the ballot-boxes, together with the ballots cast and the tally sheets used by the tellers, were sealed up in open town meeting and the package indorsed by a majority of the election officers. The ballots unused were also sealed up in a separate package and indorsed in the same way, and both packages were delivered into the custody of the Town Clerk.

The meeting was then declared adjourned at twenty-four minutes past eight o'clock.

Attest: Edward W. Baker, *Town Clerk.*

In conformity with the laws of this Commonwealth, the Town Clerk, under date of March 17, 1903, made out his warrant and delivered it to Constable Willard Y. Gross, requiring him, within three days from the date thereof, to summon all officers chosen and not qualified to appear before the Town Clerk within seven days from the date of such notice, to be qualified for their several offices; to be sworn where an oath is required, or to signify their refusal of the same; also, to signify in writing their acceptance or refusal of the office to which they had been chosen, where an oath is not required.

Attest: EDWARD W. BAKER, *Town Clerk.*

COMMONWEALTH OF MASSACHUSETTS.

NORFOLK, ss.

Then personally appeared the persons below named, and were sworn to the faithful discharge of the duties of their office, at the dates set against their names, or signified in writing their acceptance of the office to which they had been chosen, viz: —

1903.			
March 17.	Sworn.	Martha W. Edgerly,	Overseers of the Poor.
" 17.	"	Sarah B. Train,	
" 17.	"	George H. Worthley,	Treasurer and Collector.
" 17.	"	Rufus G. F. Candage,	Assessors.
" 17.	"	Charles H. Stearns,	
" 17.	"	Thomas H. Talbot,	
" 18.	"	Charles A. Bowditch,	Auditors.
" 23.	"	Gardner C. Brooks,	
" 24.	"	George Rogers,	
" 19.	"	Charles E. Delano,	Fence Viewer.
" 23.	"	Thomas L. Drew,	Constables.
" 18.	"	John E. Griffin,	
" 18.	"	Albert S. Paige,	
" 21.	"	James G. Thompson,	
" 19.	"	Jerry Bond,	Field Drivers.
" 23.	"	Henry Lyman,	
" 19.	"	Jerry Bond,	Pound Keeper.
March 19.	Accepted.	Edith C. Baker,	School Committee, three years.
" 20.	"	Prescott F. Hall,	
" 19.	"	Franklin W. Hobbs,	
" 19.	"	Oscar B. Mowry,	Water Board, three years.
" 27.	"	Desmond FitzGerald,	Park Commissioner, three years.
" 19.	"	William H. Lyon,	Trustees Public Library, three years.
" 22.	"	S. N. D. North,	
" 20.	"	Edward Stanwood,	
" 18.	"	Leonard K. Storrs,	
" 19.	"	Moses Williams,	Trusteee Public Library, one year.
" 27.	"	Desmond FitzGerald,	Trustees Walnut Hills Cemetery, three years.
" 18.	"	Leonard K. Storrs,	
" 19.	"	James H. Bowditch,	Committee on Planting Trees, one year.
" 20.	"	Emma G. Cummings,	
April 2.	"	Edward W. E. Tompson,	

ADJOURNED ANNUAL MEETING, MARCH 31, 1903.

Pursuant to adjournment, the inhabitants of the town of Brookline, qualified to vote in elections, met in the Town Hall, in said town, on Tuesday the twenty-first day of March, in the year of our Lord one thousand nine hundred and three, and were called to order at half-past seven o'clock in the evening, by the Moderator, Joseph Walker.

Fifth Article taken up,— "To act upon the appropriations asked for or proposed in the annual town reports by the Selectmen or by any town officers or committees."

The regular annual appropriations asked for or proposed in the annual report of the Selectmen, or by other town officers or committees, were taken up and considered separately, voted upon in detail for the purposes specified, and then voted upon and passed as a whole, amounting to $1,131,348.54, according to the following annual appropriation vote:—

ANNUAL APPROPRIATION VOTE.

Voted, That the sum of $1,131,348.54 is hereby appropriated for the current annual expenses, for the purposes and subject to the limitations specified in detail as follows: —

A. ($175,795.)

For maintaining the Public Schools, $175,795.00, specifically appropriated as follows: —

1.	High School	$34,320.00	
2.	Grammar and Primary Schools	$88,865.00	
3.	Kindergartens	$14,670.00	
4.	Manual Training and Domestic Arts	$18,985.00	
5.	General School Expenses	$15,755.00	
6.	Evening Schools	$2,000.00	
7.	Vacation Schools	$1,200.00	
	To be paid from the Treasury upon the orders of the School Committee.		$175,795.00

All money received for tuition fees shall be paid into the Treasury and is not appropriated for school purposes.

B. ($19,500.)

For maintaining the Public Library, $19,500.00, specifically appropriated as follows: —

8.	Public Library	$18,000.00	
9.	School Reference Room in Public Library	$1,500.00	
	To be paid over to the Treasurer of the Trustees of the Public Library from time to time as wanted by the Trustees.		$19,500.00

C. ($42,800.)

For the maintenance of the Water Works and for the ordinary extensions of the same, including the construction of street-mains, $42,800.00, specifically appropriated as follows:—

10.	Maintenance of Water Works	$24,000.00	
10*a*.	Salary of Water Board	1,500.00	
10*b*.	Salary of Water Registrar	1,800.00	
10*c*.	Salary of Superintendent of Water Works	2,500.00	
11.	Extension of Water Works	$13,000.00	
	To be paid from the Treasury upon the orders of the Water Board.		$42,800.00

Expenditures for work done and materials furnished under the direction of the Water Board, the ultimate cost of which is not intended to be borne by the town, shall be deemed to be a part of the cost of the extension of the water works until the town is reimbursed therefor, and whenever the town is reimbursed for any such expenditure the amount of such reimbursement shall forthwith be credited to and deducted from the cost of extension of water works.

D. ($25,965.)

For the care and maintenance of Parks and Public Grounds, for planting and preserving Trees, and for improvement and care of Cemeteries, $25,965.00, specifically appropriated as follows:—

12.	Parkway, parks and grounds	$19,665.00	
	To be paid from the Treasury upon the orders of the Park Commissioners.		
13.	Planting and preserving trees	$5,000.00	
	To be paid from the Treasury upon the orders of the Selectmen upon the recommendation of the Committee on Planting Trees.		
14.	Improvement in Walnut Hills Cemetery	$1,000.00	
15.	Improvement and care of Old Burial Ground, Walnut street	$300.00	
	To be paid from the Treasury upon the orders of the Trustees of Walnut Hills Cemetery.		$25,965.00

E. ($165,000.)

For maintaining and watering highways, constructing and repairing sidewalks, and lighting streets and ways, $165,000.00, specifically appropriated as follows:—

16. Highways $78,000.00
The salary of the Superintendent of Streets shall be at the rate of $2,500 per annum.
17. Sidewalks $17,000.00
18. Watering streets $17,000.00
19. Lighting streets $53,000.00
To be paid from the Treasury upon the orders of the Selectmen. ——— $165,000.00

F. ($194,465.)

For maintaining the public safety and health, $194,465.00, specifically appropriated as follows:—

20. Police Department $64,700.00
21. Police and fire alarm systems $8,000.00
The salary of the Superintendent shall be at the rate of $1,700 per annum in addition to the salary of $300 per annum paid him as Superintendent of Gas Inspection.
22. Fire Department $68,565.00
23. Public Health $37,000.00
24. Bath House $9,500.00
25. Building Department $6,100.00
The salary of the Inspector of Buildings shall be at the rate of $1,800 per annum.
26. Department of Weights and Measures . . . $600.00
To be paid from the Treasury upon the orders of the Selectmen. ——— $194,465.00

G. ($42,000.)

For constructing, maintaining and repairing sewers and surface-water drains, $42,000.00, specifically appropriated as follows:—

27. Construction of sewers $25,000.00
28. Construction of surface-water drains . . . $12,000.00
29. Maintaining and repairing sewers and surface-water drains $5,000.00
To be paid from the Treasury upon the orders of the Selectmen. ——— $42,000.00

H. ($12,000.)

For support of the Poor and relief of Soldiers, $12,000.00, specifically appropriated as follows:—

30. Support of the Poor $11,000.00
The salaries of the two Overseers of the Poor who are not also Selectmen shall be at the rate of $150 each per annum.
31. Relief of Soldiers $1,000.00
To be paid from the Treasury upon the orders of the Selectmen. ——— $12,000.00

I. ($172,052.05.)

For State, County and Metropolitan Taxes, $172,052.05, or such sums as may be assessed :—

32.	State tax	$40,815.00
33.	County tax	$61,628.82
34.	Metropolitan Sewer tax	$31,608.23
35.	Metropolitan Park tax	$38,000.00

To be paid from the Treasury upon the orders of the Selectmen. ——— $172,052.05

J. ($210,771.49.)

For interest on the Town Debt and for so much of the principal of the Town Debt as matures during the current fiscal year, including that which matures on Feb. 1st, 1904, $210,771.49, specifically appropriated as follows :—

36.	Payment of maturing funded debt	$157,961.00
37.	Interest on funded debt	$48,310.49
38.	Interest on loans in anticipation of taxes . .	$4,500.00

To be paid from the Treasury upon the orders of the Selectmen. ——— $210,771.49

The repayment of any money borrowed in anticipation of taxes during the current financial year is hereby authorized, such repayments to be made upon the orders of the Selectmen, but a separate account of such borrowings and repayments shall be kept.

K. ($71,000.00.)

For general expenses of administration, and certain miscellaneous purposes, $71,000.00, specifically appropriated as follows :—

39. Assessing Department $9,000.00

The salaries of the Assessors shall be at the rate of $1,500 each per annum, and the salary of the Assessors' chief clerk shall be at the rate of $1,500 per annum.

40. Selectmen's Department $10,000.00

The salaries of the Selectmen as Selectmen, Overseers of the Poor and Board of Health, shall be at the rate of $1,500 per annum for the chairman and at the rate of $1,000 per annum for each of the other four.

PUBLIC LIBRARY BROOKLINE.

41.	Town Clerk's Department (including $500 for printing old records of Births, Marriages and Deaths)	$7,800.00	
	The salary of the Town Clerk as Town Clerk, Registrar of Voters and Clerk of Walnut Hills Cemetery Trustees shall be at the rate of $2,200 per annum.		
42.	Treasury Department	$7,400.00	
	The salary of the Treasurer and Collector shall be at the rate of $4,000 per annum.		
43.	Auditing and Accounting	$2,400.00	
	The salary of the Board of Auditors shall be $150 for auditing the accounts for the financial year ending January 31st, 1903.		
44.	Engineering Department	$12,800.00	
	The salary of the Town Engineer shall be at the rate of $3,000 per annum.		
45.	Maintenance of Town Hall	$5,000.00	
46.	Exterior Repairs of Town Buildings	$3,000.00	
47.	Observance of Decoration Day	$400.00	
48.	Celebration of Fourth of July	$1,200.00	
49.	Legal Expenses	$7,500.00	
50.	Printing Warrants and Reports	$3,500.00	
51.	Contingencies	$1,000.00	
	To be paid from the Treasury upon the orders of the Selectmen.		$71,000.00

The rates of salaries fixed in this vote are fixed for the twelve months from and after May 1st, 1903.

In determining the amount expended for any of the purposes authorized, all reimbursements and credits shall be deducted from the amount actually expended; but this provision shall not be construed to apply to actual cash received from taxes, assessments, water rates, rents, fines, interest, or bath-house, school tuition and other fees.

Whenever work is done or materials furnished by one department for another department, the cost of which is charged in the first instance to the appropriation of the former department, credit shall forthwith be given to the former department upon the books of the Accountant, upon the approval of the latter department and the officers authorized to draw orders against the appropriations therefor.

On motion of James M. Codman, Jr.,—

Voted, That hereafter no insurance, except on buildings under construction and boiler insurance, be placed or renewed on any town buildings or other town property.

Sixth Article taken up,— "To vote that on all taxes and sewer assessments remaining unpaid after a certain time, interest shall be paid at a specified rate not exceeding six per cent per annum."

On motion of James M. Codman, Jr.,—

Voted, That on all taxes of the current year remaining unpaid after November 1st, interest shall be charged at the rate of six per cent per annum.

On motion of James M. Codman, Jr.,—

Voted, That sewer assessments shall bear interest at the rate of six per cent per annum from the thirtieth day after such assessments become due, until paid.

Seventh Article taken up,— "To make an additional appropriation of $75,000 towards the cost of the new school on Reservoir lane."

On motion of James M. Codman, Jr.,—

Voted, That an additional appropriation of $50,000 be made towards the cost of the new school on Reservoir lane.

Eighth Article taken up,— "To authorize the School Committee to erect a four-room Primary School building on land owned by the town adjoining the Pierce Primary schoolhouse, and to appropriate $40,000 to pay for the same."

Voted, That the eighth, tenth and eleventh articles be considered together.

Ninth Article taken up,— "To appropriate the sum of $5,500 to be expended by the School Committee for the renovation and improvement of the Lincoln School building."

On motion of James M. Codman, Jr.,—

Voted, That the sum of $5,500 be appropriated to be expended by the School Committee for the renovation and improvement of the Lincoln School building.

The eighth, tenth, and eleventh articles were considered together:—

Eighth Article,—"To authorize the School Committee to erect a four-room Primary School building on land owned by the town adjoining the Pierce Primary schoolhouse, and to appropriate $40,000 to pay for the same."

Tenth Article,— "To see what action the town will take for the purchase of the Gibbs and Matthews lots of land for the extension of the grounds of the Public Library; to appropriate $63,000 therefor, and to authorize the Treasurer to borrow the same."

Eleventh Article,— "To see what action the town will take in regard to plans for a new Public Library."

On motion of James M. Codman, Jr.,—

Voted, That the subject-matter of articles eight, ten, and eleven be referred to a Joint Special Committee, to consist of two members of the Board of Selectmen, two members of the School Committee, two members of the Park Commission, and three members of the Trustees of the Public Library, to be appointed by their respective boards,—said joint committee to give a public hearing or hearings concerning both the location and erection of a Public Library, and report in print their recommendations to the town at the next special town meeting or as soon thereafter as practicable.

The twelfth and thirteenth articles were considered together:

Twelfth Article,— "To see whether the town will appoint a committee to investigate the subject of a municipal gymnasium, and if in the opinion of said committee it is desirable that such a gymnasium should be established in Brookline, to report to the town a plan of a gymnasium building, an estimate of the cost of its erection and of the annual expense required for its maintenance; the said committee to be authorized to expend in making its inquiry a sum not exceeding $500."

Thirteenth Article,— "To authorize and instruct the Selectmen to apply to the General Court for such legislation, either general or special, as will authorize the town to erect and maintain a municipal gymnasium."

On motion of James M. Codman, Jr.,—

Voted, That a committee of five be appointed by the Moderator of this meeting, to investigate the subject of a municipal gymnasium, and report in print at a future meeting.

The Moderator appointed this committee, as follows: Walter Channing, Edith C. Baker, James M. Codman, Jr., Charles W. Holtzer, James D. Casey.

Fourteenth Article taken up,— "To appropriate $74,000, for building a covered reservoir on Fisher Hill, and to authorize the Treasurer to borrow the same."

On motion of Oscar B. Mowry,—

Voted, That $74,000 be appropriated for building a covered reservoir on Fisher Hill.

James M. Codman, Jr., offered the following vote:—

Voted, That the Town Treasurer be authorized to borrow, as directed by the Selectmen, $74,000 in the aggregate appropriated at this meeting for building a covered reservoir on Fisher Hill. Bonds, notes, or scrip shall be issued therefor, to be denominated on the face thereof "Brookline Water Scrip," signed by the Treasurer and countersigned by a majority at least of the Selectmen, with interest payable semi-annually at a rate not exceeding four per centum per annum. Such bonds, notes, or scrip shall be dated January 1st, 1903, and shall be made payable in such annual proportionate payments as will extinguish the same on January 1st, 1923.

Prescott F. Hall and Leonard C. Wason were appointed tellers by the Moderator and sworn to the faithful discharge of their duties by the Town Clerk.

The vote was taken by count and the whole number voting was one hundred and sixty-two (162), as follows: "Yes," one hundred and sixty-two (162); "No," none (0); and declaration was made that the vote had passed by more than two-thirds of the voters present and voting thereon.

Fifteenth Article taken up,—"To amend section 28 of the schedule of water rates, so that the charge for meter rentals shall be abolished."

On motion of Oscar B. Mowry,—

Voted, That the charge for meter rentals be abolished and that section 28, schedule K of the Brookline water rates be amended so as to read as follows:—

K, Sec. 28. Meters shall be furnished at the request of water takers, and all meters hereafter set shall be furnished, set, maintained, and renewed at the cost of the town, under the supervision of the Water Board; *provided*, that any meter injured through the negligence of a water taker shall be repaired at his expense.

Sixteenth Article taken up,—"To appropriate $100,000 for the purchase of land for public playgrounds, and to authorize the Treasurer to borrow the same.

On motion of James M. Codman, Jr.,—

Voted, That the sum of $100,000 be appropriated for the purchase of land for public playgrounds.

Voted, That no purchase of land or expenditure of money, under the authority of the foregoing vote, shall be made by the Park Commissioners, except with the previously obtained written approval of the Board of Selectmen.

James M. Codman, Jr., offered the following vote: —

Voted, That the Town Treasurer be authorized, when so directed by the Selectmen, to borrow from time to time the sum of $100,000, appropriated at this meeting, for the purchase of land for public playgrounds, giving therefor the note or notes of the town, bearing interest at a rate not exceeding four per centum per annum, payable semi-annually, signed by the Treasurer and countersigned by a majority at least of the Selectmen. Such note or notes shall be made payable within thirty years from the date thereof.

The vote was taken by count, Prescott F. Hall and Leonard C. Wason, who previously had been appointed and sworn, acting as tellers, and the whole number voting was one hundred and nineteen (119), as follows: "Yes," one hundred and nineteen (119); "No," none (0); and declaration was made that the vote had passed by more than two-thirds of the voters present and voting thereon.

Seventeenth Article taken up,— "To accept and allow a public playground near Washington street, as laid out by the Park Commissioners and reported to the town at this meeting, to be used for a playground in connection with land already acquired by the town for that purpose."

On motion of James M. Codman, Jr.,—

Voted, That the playground near Washington street, as laid out by the Park Commissioners and reported at this meeting, be accepted and allowed.

The Park Commissioners presented in print the laying out of the playground near Washington street, of which the following is a true copy: —

TOWN OF BROOKLINE.

IN BOARD OF PARK COMMISSIONERS.

We, the undersigned, the Board of Park Commissioners of the town of Brookline, give written notice to the said town of Brookline and to William A. Miller of said Brookline, being the only parties known to us to be interested in the subject-matter of the playground hereinafter mentioned, of our intention to take in fee simple and to lay out and locate as a public playground under the provisions of law, and especially under the provisions of section 19 of chapter 28 of the Revised Laws of the Commonwealth of Massachusetts, the land hereinafter described, such notice requiring all persons interested to appear before us at the Selectmen's room at the Town Hall in said Brookline on Saturday, the seventeenth day of January, A. D. 1903, at five o'clock in the afternoon, and caused such notice to be actually served according to law by a constable of this town at least seven days before the day so appointed for the hearing upon

the parties above-named, being all the parties known to us from whom land is taken or who may be interested in the subject-matter, and gave notice to said parties and all other persons and corporations, if any, who may be interested in the subject-matter of said playground whose names are not known to us, by posting up true and attested copies of such notice in three public places in this town seven days at least before the day so appointed for the hearing.

Pursuant to such notice we met at the time and place appointed for the hearing, and the said William A. Miller appeared in person and by his attorney and objected to the laying out of said playground, and having heard his said objections, and having viewed and examined said land have this day taken and do hereby take in fee simple, and do hereby lay out and locate as a public playground under the provisions of law, and especially under the provisions of section 19 of chapter 28 of the Revised Laws of the Commonwealth of Massachusetts, to be used for a playground in connection with land already acquired by said town for a playground, the following described parcel of land situated in said town of Brookline, to wit:—

A certain parcel of land adjoining land already acquired by the town of Brookline for a playground and located on Griggs street, a private way in said town, which said parcel is bounded, measured, and described as follows: Beginning at the southeasterly corner of land of William A. Miller and thence running northwesterly by land of the town of Brookline but formerly of Thomas B. Griggs one hundred and one and eighty-seven one hundredths (101.87) feet; thence running northeasterly to land of said Miller by a curve to the right of two hundred and sixty-four (264) feet radius one hundred and eleven and seven one hundredths (111.7) feet to the junction of land of Frances L. Haven and the town of Brookline; thence running southwesterly by land now of the town of Brookline but formerly of said Haven forty and twenty-two one hundredths (40.22) feet to the point of beginning, containing twenty-four hundred and seventy-three (2473) square feet; said parcel being shown upon a plan of land entitled "Plan of Playground in Brookline," dated November 13, 1900," and made by Alexis H. French, Town Engineer, filed in the office of the Town Clerk of said town, a copy of which is to be filed for record in the Registry of Deeds in Norfolk County.

To have and to hold the said parcel of land to the said town of Brookline, its successors and assigns, to its and their own use and behoof forever, as and for a public park of said town.

We have estimated the damages sustained by the owner of the land taken for said playground, and we award as damages to be paid to the said William A. Miller for the land taken from him the sum of $370.95.

Said playground as so laid out is hereby reported to the town for acceptance, and said plan and this record are this day filed by us in the office of the Town Clerk.

Witness our hands and seals this fifth day of February, A. D. 1903.

C. S. Sargent,
A. L. Lincoln, Jr.,
Park Commissioners of the Town of Brookline.

COMMONWEALTH OF MASSACHUSETTS.

NORFOLK, SS. February 5, A. D., 1903.

Then personally appeared C. S. Sargent and A. L. Lincoln, Jr., a majority of the Board of Park Commissioners of the Town of Brookline, and acknowledged the foregoing instrument by them subscribed to be their free act and deed, before me,

GEORGE F. JOYCE, *Justice of the Peace.*

COMMONWEALTH OF MASSACHUSETTS.

NORFOLK COUNTY.

TOWN OF BROOKLINE, SS. IN BOARD OF PARK COMMISSIONERS.

February 5, 1903.

Ordered that a copy of the foregoing instrument of taking, signed by us, containing a description of the land therein taken, together with a copy of said plan, be filed and recorded in the Registry of Deeds in Norfolk County within sixty days after the acceptance and allowance of said taking by said town.

C. S. SARGENT,
A. L. LINCOLN, JR.,
Park Commissioners of the Town of Brookline.

BROOKLINE, February 5, 1903.

Received and filed with plan as stated.

EDWARD W. BAKER, *Town Clerk.*

Eighteenth Article taken up,— "To accept and allow a main drain or common sewer from a point near Ackers avenue to the sewer near the Boston & Albany R. R., as laid out by the Selectmen and reported to the town at this meeting."

On motion of James M. Codman, Jr.,—

Voted, That the main drain or common sewer from a point near Ackers avenue to the sewer near the Boston and Albany railroad, as laid out by the Selectmen and reported to the town at this meeting, be accepted and allowed, and that the cost thereof be paid from the general appropriation for sewers.

The Selectmen reported in print the laying out of the sewer near Ackers avenue, of which the following is a true copy: —

Ackers Avenue Sewer.

We, the undersigned, Selectmen of Brookline, gave written notice of our intention to lay out a main drain or common sewer through private land of Jessie T. Phillips, Charles F. Webber, Michael Fitzpatrick, devisees of Jessie Taylor, William D. White *et al.*, estate of Jacob W. Pierce, estate of William Doran and City of Boston, such notice requiring all persons interested to appear before us at our room in the Town Hall, on Monday, the second day of March, 1903, at five o'clock P.M., and caused such notice to be actually served according to law by a constable of this town, at least seven days before the day so appointed for the hearing, upon Jessie T. Phillips, Charles F. Webber, Michael Fitzpatrick, devisees of Jessie Taylor, William D. White *et al.*, estate of Jacob W. Pierce, estate of William Doran and City of Boston, being all the parties known to us from whom land is taken, or who may be inter-

ested in the subject-matter, and gave notice to them and all other persons and corporations, if any, who may be interested in the subject-matter, whose names are not known to us, by posting up true and attested copies of such notice in three public places in the town seven days at least before the day appointed for the hearing.

Pursuant to such notice we met at the time and place appointed for the hearing and heard the remarks and objections of all persons who desired to be heard; and having viewed and examined the route of the sewer as hereinafter described, we do adjudge that it is necessary for the public convenience and the public health that said sewer should be laid out, and it is hereby so laid out through said land of said Phillips, Webber, Fitzpatrick, Taylor, White *et al.*, Pierce, Doran and City of Boston, from a point near the location of the Boston and Albany Railroad to the southerly end of Ackers avenue, and within the limits of the following described strip or parcel of land (which is described by its center line) and which we hereby take for said sewer, to wit: —

Beginning on the southerly side of the sewer location laid out by the Selectmen March 23, 1892, and accepted by the town April 13, 1892, at a point situated 344.98 feet westerly from the angle in said location in land of Jessie T. Phillips; thence running southerly by a tangent for a distance of 685.60 feet; thence curving to the left with a radius of 768.92 feet for a distance of 612.99 feet; thence curving to the left with a radius of 1,577.63 feet for a distance of 707.89 feet; thence running southeasterly by a tangent of 432.64 feet to a point on the prolongation of the center line of Ackers avenue; thence running northeasterly by the prolongation of the said center line of Ackers avenue for a distance of 35.50 feet to the southerly end of said Ackers avenue and including a parallel width of ten (10) feet on both sides of said center line throughout its entire length.

For a further identification of this description and location, reference is hereby made to a plan made by Alexis H. French, Town Engineer, dated February 28, 1903, approved by us, verified by our signatures, and adopted as a part of this record.

The foregoing description has been compared with the plan and is correct.
ALEXIS H. FRENCH, *Town Engineer.*

March 6, 1903.

We take land as follows, and we have estimated the damages sustained by the owners of land, rights, and interests caused by the laying out of said sewer and the construction thereof, whether by taking land or by injuring property in any manner whatsoever, and do estimate and determine the amount to be paid to said parties respectively as follows: —

Name.	Sq. Ft. Taken, About.	Award.
Jessie T. Phillips	8,850	$5 00
Charles F. Webber	14,800	5 00
Michael Fitzpatrick	1,350	5 00
Devisees of Jessie Taylor	10,053	5 00
William D. White *et al.*	4,500	5 00
Heirs or Devisees of Jacob W. Pierce	3,434	5 00
Devisees of William Doran	307	5 00
City of Boston	6,160	

The estimated cost of construction is $6,000.

The awards for land and other damages amount to $35.

We give the owners of land taken for the laying out of said sewer thirty days from the date of its acceptance by the town, in which to take off their trees, fences and other property which may obstruct the building of said sewer.

Said sewer so laid out is hereby reported to the town for acceptance.

The said plan and this record are this day filed by us in the office of the Town Clerk.

JAMES M. CODMAN, JR.,
HORACE JAMES,
WM. F. HUMPHREY,
CHAS. H. PEARSON,
NATHANIEL CONANT,
Selectmen of Brookline.

BROOKLINE, MASS., March 6th, 1903.

BROOKLINE, MASS., March 6, 1903.

Received and filed with plan as stated.

EDWARD W. BAKER, *Town Clerk.*

Nineteenth Article taken up,—"To accept and allow the alteration and widening of Harvard street between Washington and School streets, as laid out by the Selectmen and reported to the town at this meeting; to appropriate $50,000 therefor, and to authorize the Treasurer to borrow the same; and to authorize the Selectmen to make an entry for construction before all claims for damages are finally adjusted or determined."

On motion of James M. Codman, Jr.,—

Voted, That Harvard street between Washington and School streets, as laid out, altered and widened by the Selectmen and reported to the town at this meeting, be accepted and allowed, and that $50,000 be appropriated to pay the land damages and cost of construction thereof, and that the Selectmen be authorized to make an entry for the purpose of said construction before all claims for damages are finally adjusted and determined.

The Selectmen reported in print the laying out of the alteration and widening of part of Harvard street, between Washington and School streets, of which the following is a true copy:—

Harvard Street Widening.

We, the undersigned, Selectmen of Brookline, gave written notice of our intention to lay out and alter Harvard street from Washington street to School street, such notice requiring all persons interested to appear before us at our room in the Town Hall on Monday, the second of March, 1903, at 7.45 o'clock P. M., and caused such notice to be actually served according to law by a constable of this town at least seven days before the day so appointed for the hearing upon George N. Talbot, Patrick Johnson, lessee, Anna M. Seamans, Emma J. Dana,

the deacons of the Baptist Church, Albert L. Lincoln, Jr., Mary I. Wason, estate of Frank Rowell, Patrick Johnson, heirs of Ephraim N. Church, and Francis E. Fillebrown, being all the parties known to us from whom land is taken, or who may be interested in the subject-matter, and gave notice to them and all other persons and corporations, if any, who may be interested in the subject-matter whose names are not known to us, by posting up true and attested copies of such notice in three public places in the town seven days at least before the day appointed for the hearing.

Pursuant to such notice we met at the time and place appointed for the hearing, and heard the remarks and objections of all persons who desired to be heard, and having viewed and examined the route of the street as hereinafter described, we do adjudge that common convenience and necessity require that said street should be laid out and altered between School street and Washington street, so that the westerly line of this portion of said street shall hereafter be bounded as follows, to wit: —

Beginning at a point on the southerly side of School street, situated 6.61 feet westerly from the southwesterly corner of said School and Harvard streets, as established by the decree of the Norfolk County Commissioners, dated April 15, 1890; thence running southeasterly by a tangent for a distance of 249.28 feet; thence curving to the right with a radius of 555 feet for a distance of 90.86 feet; thence running southerly by a tangent for a distance of 97.29 feet; thence curving to the right with a radius of 328.09 feet for a distance of 66.47 feet, thence running southerly by a tangent for a distance of 196.93 feet; thence curving to the right with a radius of 315 feet for a distance of 55.89 feet; thence running southerly by a tangent for a distance of 219.16 feet; thence deflecting 0° 42′ 20″ westerly and running southerly 110.30 feet to Washington street, said line being parallel with and 65 feet distant from the easterly line of Harvard street as established by the aforesaid decree of the Norfolk County Commissioners, dated April 15, 1890.

At the intersection of the side lines of Pierce street with the westerly line of Harvard street the corners are to be rounded with curves and the necessary land is hereby taken therefor. At the northerly corner, with a curve having a radius of twenty feet, and at the southerly corner with a curve having a radius of eight feet.

For a further identification of this description and location reference is hereby made to a plan and profile made by Alexis H. French, Town Engineer, dated March second, 1903, approved by us, verified by our signatures and adopted as a part of this record. Said street is to be constructed in accordance with said plan and profile.

The foregoing description has been compared with the plan and is correct.

March 6, 1903. ALEXIS H. FRENCH, *Town Engineer.*

We take land as follows, and we have estimated the damages sustained by the owners of land, rights and interests caused by the laying out and alteration of said street and the construction thereof, whether by taking land or by injuring property in any manner whatsoever, and

do estimate and determine the amount to be paid to said parties respectively as follows:

Name.	Square Feet Taken.	Award.
From George N. Talbot	702	$8,000 00
Francis E. Fillebrown	475	600 00
Heirs of Ephraim N. Church . . .	726	900 00
Patrick Johnson	639.6	820 00
Andreas Blume, trustee for Almira Rowell	686.6	1,225 00
Mary I. Wason	848.6	7,000 00
Albert L. Lincoln, Jr.	2035	3,700 00
Baptist Church of Brookline . .	1360.4	2,850 00
Emma J. Dana	1068.7	1,875 00
Anna M. Seamans	586.2	2,375 00
George N. Talbot (Patrick Johnson, lessee)	997.2	8,250 00

We give the owners of land taken for the laying out and altering of said street ninety days from the date of its acceptance by the town, in which to take off their trees, fences and other property which may obstruct the building of the way.

The estimated cost of constructing the street is $10,000.00 and the awards for land and other damages amount to $37,595.00. Said street so laid out and altered is hereby reported to the town for acceptance.

The said plan, profile and this record are this day filed by us in the office of the Town Clerk.

James M. Codman, Jr.,
Nathaniel Conant,
Chas. H. Pearson,
Horace James,
Wm. F. Humphrey,
Selectmen of Brookline.

Brookline, March 6th, 1903.

Brookline, Mass., March 6, 1903.

Received and filed with plan and profile as stated.

Edward W. Baker, *Town Clerk.*

Twentieth Article taken up,—"To accept and allow the alteration and widening of a part of Washington street, as laid out by the Selectmen and reported to the town at this meeting; to appropriate $6,000 therefor, and to authorize the Treasurer to borrow the same; and to authorize the Selectmen to make an entry for construction before all claims for damages are finally adjusted or determined."

On motion of James M. Codman, Jr.,—

Voted, That Washington street between Harvard street and a point one hundred and seventy feet east of Holden street, as laid out, altered and widened by the Selectmen and reported to the town at this meeting, be accepted and allowed, and that $6,000 be appropriated to pay the land damages and cost of construction thereof, and that the Selectmen be authorized to make an entry for the purpose of said construction before all claims for damages are finally adjusted and determined.

James M. Codman, Jr., offered the following vote:—

Voted, That the Town Treasurer be authorized, when so directed by the Selectmen, to borrow the sums of $50,000 and $6,000 appropriated at this meeting under the nineteenth and twentieth articles in the warrant. Bonds or notes shall be issued therefor, signed by the Treasurer and countersigned by a majority at least of the Selectmen, with interest payable semi-annually at a rate not exceeding four per ceutum per annum. Such bonds or notes shall be dated January 1st, 1903, and shall be made payable in such annual proportionate payments as will extinguish the same on January 1st, 1913.

The vote was taken by count, Prescott F. Hall and Leonard C. Wason, who previously had been appointed and sworn, acting as tellers, and the whole number voting was one hundred and three (103), as follows: "Yes," one hundred and two (102); "No," one (1); and declaration was made that the vote had passed by more than two-thirds of the voters present and voting thereon.

The Selectmen reported in print the laying out of the alteration and widening of a part of Washington street, of which the following is a true copy: —

Washington Street Widening.

We, the undersigned, Selectmen of Brookline, gave written notice of our intention to lay out and alter Washington street from a point on the westerly side of Harvard street to a point situated one hundred and seventy feet east of Holden street, such notice requiring all persons interested to appear before us at our room in the Town Hall, on Monday, the second day of March, 1903, at 7.45 o'clock P. M., and caused such notice to be actually served according to law by a constable of this town at least seven days before the day so appointed for the hearing upon George N. Talbot and Patrick Johnson, lessee, being all the parties known to us from whom land is taken, or who may be interested in the subject-matter, and gave notice to them and all other persons and corporations, if any, who may be interested in the subject-matter whose names are not known to us, by posting up true and attested copies of such notice in three public places in the town seven days at least before the day appointed for the hearing.

Pursuant to such notice we met at the time and place appointed for the hearing, and heard the remarks and objections of all persons who desired to be heard, and having viewed and examined the route of the street as hereinafter described, we do adjudge that common convenience and necessity require that said street should be laid out and altered between Harvard street and a point situated about one hundred and seventy feet east of Holden street, so that the northerly line of this portion of said street shall be as follows, to wit: —

Beginning at a point on the westerly line of Harvard street as laid out by the Selectmen, March 6, 1903, where it is intersected by the prolongation westerly of the northerly line of Kent street as established by the decree of the Norfolk County Commissioners, dated April 28, 1886; thence continuing westerly by the prolongation of said northerly line of Kent street for a distance of 44.10 feet to a point situated 60 feet from the location of the southwesterly line of Washington street as located by the decree of the Norfolk County Commissioners, dated August 23, 1869, and measured at right angles thereto; thence running northwesterly by a line parallel with the aforesaid southwesterly line of Washington street for a distance of 61.55 feet; thence running northwesterly by a tangent 26.84 feet to a point on the division line between land formerly owned by John Panter and Ruth A. West, said point being situated on the northerly line of Washington street as established by the decree of the Norfolk County Commissioners, dated January 1, 1873.

For a further identification of this description and location reference is hereby made to a plan and profile made by Alexis H. French, Town Engineer, dated March second, 1903, approved by us, verified by our signatures and adopted as a part of this record. Said street is to be constructed in accordance with said plan and profile.

The foregoing description has been compared with the plan and is correct.
March 6, 1903. ALEXIS H. FRENCH, *Town Engineer.*

We take land as follows and we have estimated the damages sustained by the owners of land, rights and interests caused by the laying out and alteration of said street and the construction thereof, whether by taking land or by injuring property in any manner whatsoever, and do estimate and determine the amount to be paid to the said parties respectively as follows:

Name.	Sq. ft. taken.	Award.
From George N. Talbot, Patrick Johnson, lessee . .	622.5	$8,250 00
George N. Talbot	71.5	

We give the owners of land taken for the laying out and altering of said street, ninety days from the date of its acceptance by the town, in which to take off their trees, fences and other property which may obstruct the building of the way.

The estimated cost of constructing the street is $750, and the awards for land and other damages amount to $8,250. Said street so laid out and altered is hereby reported to the town for acceptance.

The said plan, profile and this record are this day filed by us in the office of the Town Clerk.

JAMES M. CODMAN, JR.,
NATHANIEL CONANT,
CHAS. H. PEARSON,
HORACE JAMES,
BROOKLINE, March 6th, 1903. *Selectmen of Brookline.*

BROOKLINE, MASS., March 6, 1903.

Received and filed with plan and profile as stated.

EDWARD W. BAKER, *Town Clerk.*

Twenty-first Article taken up,—"To appropriate $22,500 for the purchase from the trustees of the estate of Thomas Howe a lot of land lying between Kent street and the Boston & Albany R. R., containing about 50,000 square feet, and to authorize the Treasurer to borrow the same."

On motion of James M. Codman, Jr.,—

Voted, That $22,500 be appropriated for the purchase from the trustees of the estate of Thomas Howe of a lot of land lying between Kent street and the Boston and Albany railroad, containing about 50,000 square feet, subject to the restriction that "until January 1, 1925, no stable or stables shall be built on the lot except a stable or stables fronting on Brook street, and no stable shall be built within forty feet of Kent street. No factory and no waste combustion plant shall be built, used, or maintained on the lot."

James M. Codman, Jr., offered the following vote:—

Voted, That the Town Treasurer be authorized to borrow, when so directed by the Selectmen, the sum of $22,500, appropriated at this meeting for the purchase of a lot of land between Kent and Brook streets and the Boston and Albany railroad, containing about 50,000 square feet, for the storage of materials and supplies. Bonds or notes shall be issued therefor signed by the Treasurer and countersigned by a majority at least of the Selectmen, with interest payable semi-annually at a rate not exceeding four per centum per annum. Such bonds or notes shall be dated January 1st, 1903, and shall be made payable in such annual proportionate payments as will extinguish the same on January 1st, 1913.

The vote was taken by count, Prescott F. Hall and Leonard C. Wason, who previously had been appointed and sworn, acting as tellers, and the whole number voting was sixty-nine (69), as follows: "Yes," sixty-nine (69); "No," none (0); and declaration was made that the vote had passed by more than two-thirds of the voters present and voting thereon.

Twenty-second Article taken up—"To authorize the Selectmen to make a contract for a term of years for the removal from the town of paper and other dry combustible waste."

On motion of James M. Codman, Jr.,—

Voted, That the Selectmen be authorized to make a contract for a term of years for the removal from the town of paper and other dry combustible waste.

Twenty-third Article taken up,—"To revise the town by-laws, and to adopt new by-laws."

The by-laws as revised and proposed for adoption were presented to the meeting in print.

On motion of James M. Codman, Jr.,—

Voted, That section 15 of article XVIII., as presented in print, be amended so as to read as follows:—

SECTION 15. No person shall place, or cause to be placed any lumber, coal, barrel or other obstruction upon any public way or sidewalk and allow it to remain more than one hour after being notified by a police officer to remove it.

Voted, That the by-laws presented in print as amended at this meeeing be adopted.

Voted, That upon the approval of these by-laws by the Superior Court and their publication according to law, all town by-laws heretofore existing, excepting the by-laws relating to Walnut Hills Cemetery and the building laws, be annulled and repealed.

Twenty-fourth Article taken up,—"To hear and act upon the report of the committee appointed to revise the building laws, and to adopt new building laws."

On motion of James M. Codman, Jr.,—

Voted, That the report of the committee to revise the building laws be received.

The Building Laws as revised and compiled by the committee and proposed for adoption were presented to the meeting in print.

On motion of James M. Codman, Jr.,—

Voted, That the building laws as compiled by the committee be amended as follows: On page 43 strike out the following words in italics, "of ten dollars and imprisonment for ten days," and substitute "not exceeding one hundred dollars"; on page 62 strike out the words "will be fined ten dollars," and substitute "is liable to a penalty not exceeding one hundred dollars."

On motion of James M. Codman, Jr.,—

Voted, That the building laws reported by the committee appointed to revise them, as amended at this meeting, be adopted.

Twenty-fifth Article,— "To hear and act upon the reports of town officers and committees.

Twenty-sixth Article,— "To appropriate and raise, by borrowing or otherwise, such sums of money as may be necessary for all or any of the purposes mentioned in the foregoing articles."

No action was taken under the twenty-fifth and twenty-sixth articles.

Voted, That the thanks of this meeting be extended to Joseph Walker for the very satisfactory manner in which he has performed the duties of Moderator.

At thirty-two minutes after nine o'clock, on motion,—

Voted, That this meeting be dissolved.

In accordance with the provisions of chapter 201 of the Acts of 1901, accepted by the town at the annual meeting held March 19th, 1902, and the vote passed by the town at the same meeting, registering turnstiles were used at the two entrances to the hall to determine the number of registered voters admitted to the meeting.

The Selectmen appointed police officers Emery E. Allen and Charles C. Watterson in charge of the two turnstiles, who made a return in writing under oath at the adjournment of the meeting that turnstile No. 1643 had registered two hundred and twenty-two (222), and turnstile No. 1670 had registered seventy-one (71); showing that a total of two hundred and ninety-three (293) registered voters had been admitted to the meeting.

Dissolved.

Attest: EDWARD W. BAKER, *Town Clerk.*

SPECIAL MEETING, JUNE 10, 1903.

WARRANT.

Commonwealth of Massachusetts.

Norfolk, ss.

To either of the Constables of the Town of Brookline, Greeting:—

In the name of the Commonwealth of Massachusetts, you are hereby required to notify and warn the inhabitants of the town of Brookline, qualified to vote at elections, to meet at the Town Hall, in said town, on Wednesday, the tenth day of June, current, at half-past seven o'clock in the evening, for the following purposes, to wit:—

First, To choose a Moderator.

Second, To appropriate $500 for the final payment on the Contagious Hospital Buildings.

Third, To authorize the Committee on Care and Management of the Public Baths to make certain alterations in the shower baths, and to appropriate $700 therefor.

Fourth, To authorize the Treasurer to borrow $16,550 appropriated April 2d, 1902, to pay the land damages and cost of constructing Lee street.

Fifth, To authorize the Treasurer to borrow $10,000 appropriated June 19th, 1902, for grading and improving the Reed lot at the corner of Reservoir lane and Boylston street.

Sixth, To authorize the Treasurer to borrow $150,000 appropriated December 30th, 1902, for the acquisition of the Old Boston Reservoir property on Boylston street for park purposes.

Seventh, To authorize the Treasurer to borrow $100,000 appropriated at the adjourned annual meeting held on March 31st, 1903, for the purchase of land for public playgrounds.

Eighth, To rescind such votes authorizing the borrowing of money as are superseded by those adopted at this meeting.

Ninth, To make an additional appropriation of $3,500 for interest on funded debt.

Tenth, To hear and act upon the report of the Joint Special Committee to whom was referred the subject-matter of erecting a Primary School building, near the Pierce Primary School, and of purchasing land and acting upon plans for a new Public Library; and to appropriate $1,000 for expert advice for the committee.

Eleventh, To authorize the School Committee to procure plans for an eight-room schoolhouse to be erected on the land between the Pierce Primary School and the Police Station, and to appropriate $1,500 therefor.

Twelfth, To appropriate $3,000 to be expended by the Trustees of the Public Library for improving the present Library building.

Thirteenth, To hear and act upon reports of town officers and committees.

Fourteenth, To appropriate and raise, by borrowing or otherwise, such sums as may be necessary for all or any of the purposes mentioned in the foregoing articles, and especially to act upon all or any of the appropriations asked for or proposed by the Selectmen or by any town officers or committees.

Hereof fail not, and make due return of this warrant, with your doings thereon, to the Selectmen, four days at least before the day of of said meeting.

Given under our hands at Brookline aforesaid, this first day of June, in the year of our Lord one thousand nine hundred and three.

JAMES M. CODMAN, JR.,
NATHANIEL CONANT,
CHAS. H. PEARSON,
HORACE JAMES,
Selectmen of Brookline.

NORFOLK, SS. BROOKLINE, MASS., June 5th, 1903.

By virtue of this warrant, I have notified and warned the inhabitants of the town of Brookline qualified to vote in elections to meet at the time and place, and for the purposes herein named, by causing a printed attested copy of the same to be left at their last and usual place of abode, and also by posting attested copies of said warrant in three or more public places in said Brookline, all of which was done four days at least before said day of meeting. W. Y. GROSS, *Constable.*

In pursuance of the foregoing warrant, the inhabitants of the town of Brookline qualified to vote in elections met at the Town Hall in said town on Wednesday, the tenth day of June, in the year of our Lord one thousand nine hundred and three, and were called to order at thirty minutes past seven o'clock in the evening by the Town Clerk, who read the warrant calling the meeting, and the return thereon of the constable who served the same upon the inhabitants.

First Article taken up,— "To choose a Moderator."

The meeting nominated and chose for Moderator, Joseph Walker.

Second Article,— "To appropriate $500 for the final payment on the Contagious Hospital Buildings."

On motion of James M. Codman, Jr.,—

Voted, That $500 be appropriated for the final payment upon the new hospital buildings.

Third Article,—"To authorize the Committee on Care and Management of the Public Baths to make certain alterations in the shower baths, and to appropriate $700 therefor."

On motion of James M. Codman, Jr.,—

Voted, That $700 be appropriated for altering shower baths, to be expended under the direction of the Committee on Care and Management of the Public Baths.

Fourth Article,—"To authorize the Treasurer to borrow $16,550 appropriated April 2d, 1902, to pay the land damages and cost of constructing Lee street."

James M. Codman, Jr., offered the following vote:—

Voted, That the Town Treasurer be authorized, when so directed by the Selectmen, to borrow the sum of $16,550 appropriated April 2d, 1902, to pay the land damages and cost of constructing Lee street. Bonds or notes shall be issued therefor, signed by the Treasurer and countersigned by a majority at least of the Selectmen, with interest payable semi-annually at a rate not exceeding four per centum per annum. Such bonds or notes shall be dated January 1st, 1903, and shall be made payable in such annual proportionate payments as will extinguish the same in ten years from their date.

Harvey H. Baker and G. Loring Briggs were appointed tellers by the Moderator and sworn to the faithful discharge of their duties by the Town Clerk.

The vote was taken by count and the whole number voting was thirty (30), as follows: "Yes," thirty (30); "No," none (0); and declaration was made that the vote had passed by more than two-thirds of the voters present and voting thereon.

Fifth Article,—"To authorize the Treasurer to borrow $10,000 appropriated June 19th, 1902, for grading and improving the Reed lot at the corner of Reservoir lane and Boylston street."

James M. Codman, Jr., offered the following vote:—

Voted, That the Town Treasurer be authorized, when so directed by the Selectmen, to borrow $10,000, appropriated June 19th, 1902, for grading and improving the Reed lot at the corner of Reservoir lane and Boylston street. Bonds or notes shall be issued therefor, signed by the Treasurer and countersigned by a majority at least of the Selectmen, with interest payable semi-annually at a rate not exceeding four per centum per annum. Such bonds or notes shall be dated January 1st, 1903, and shall be made payable in such annual proportionate payments as will extinguish the same in ten years from their date.

The vote was taken by count, Harvey H. Baker and G. Loring Briggs, who previously had been appointed and sworn, acting as tellers, and the whole number voting was thirty-two (32), as follows: "Yes," thirty-two (32); "No," none (0); and declaration was made that the vote had passed by more than two-thirds of the voters present and voting thereon.

Sixth Article,—"To authorize the Treasurer to borrow $150,000 appropriated December 30th, 1902, for the acquisition of the old Boston Reservoir property on Boylston street for park purposes.

James M. Codman, Jr., offered the following vote:—

Voted, That the Town Treasurer be authorized, when so directed by the Selectmen, to borrow $100,000 appropriated December 30th, 1902, for the acquisition of the old Boston Reservoir property on Boylston street for public park purposes. Bonds or notes shall be issued therefor, signed by the Treasurer and countersigned by a majority at least of the Selectmen, with interest payable semi-annually at a rate not exceeding four per centum per annum. Such bonds or notes shall be dated January 1st, 1903, and shall be made payable in such annual proportionate payments as will extinguish the same in twenty years from their date.

The vote was taken by count, Harvey H. Baker and G. Loring Briggs, who previously had been appointed and sworn, acting as tellers, and the whole number voting was thirty-five (35), as follows: "Yes," thirty-five (35); "No," none (0); and declaration was made that the vote had passed by more than two-thirds of the voters present and voting thereon.

Seventh Article,—"To authorize the Treasurer to borrow $100,000 appropriated at the adjourned annual meeting held on March 31st, 1903, for the purchase of land for public playgrounds."

James M. Codman, Jr., offered the following vote:—

Voted, That the Town Treasurer be authorized, when so directed by the Selectmen, to borrow $100,000 appropriated at the adjourned annual meeting on March 31st, 1903, for the purchase of land for public playgrounds. Bonds or notes shall be issued therefor, signed by the Treasurer and countersigned by a majority at least of the Selectmen, with interest payable semi-annually at a rate not exceeding four per centum per annum. Such bonds or notes shall be dated January 1st, 1903, and shall be made payable in such annual proportionate payments as will extinguish the same in twenty years from their date.

The vote was taken by count, Harvey H. Baker and G. Loring Briggs, who previously had been appointed and sworn, acting as tellers, and the whole number voting was thirty-six (36), as follows: "Yes," thirty-six (36); "No," none (0); and declaration was made that the vote had passed by more than two-thirds of the voters present and voting thereon.

Eighth Article, — "To rescind such votes authorizing the borrowing of money as are superseded by those adopted at this meeting."

On motion of James M. Codman, Jr.,—

Voted, That the votes passed June 19th, 1902, authorizing the Town Treasurer to borrow $16,550 for Lee street and $10,000 for grading and improving the Reed lot, and the vote passed December 30th, 1902, authorizing the Town Treasurer to borrow $150,000 for the acquisition of the old Boston Reservoir property on Boylston street, and the vote passed March 31st, 1903, authorizing the Town Treasurer to borrow $100,000 for the purchase of land for public playgrounds be rescinded.

Ninth Article— "To make an additional appropriation of $3,500 for interest on funded debt."

On motion of James M. Codman, Jr.,—

Voted, That an additional appropriation of $3,500 be made for interest on the funded debt.

Tenth Article,— "To hear and act upon the report of the Joint Special Committee to whom was referred the subject-matter of erecting a Primary School building, near the Pierce Primary School, and of purchasing land and acting upon plans for a new Public Library; and to appropriate $1,000 for expert advice for the committee."

On motion of Hon. Charles H. Drew,—

Voted, That $1,000 be appropriated for the use of the Joint Special Committee on Schoolhouse and Library, and that the committee have further time in which to make a final report.

Eleventh Article, — "To authorize the School Committee to procure plans for an eight-room schoolhouse to be erected on the land between the Pierce Primary School and the Police Station, and to appropriate $1,500 therefor."

On motion of Hon. Charles H. Drew, amended by Leslie C. Wead,—

Voted, That the School Committee be authorized to procure plans for an eight-room schoolhouse to be erected in the vicinity of the Pierce Primary School, and that the sum of $1,500 be appropriated therefor.

Twelfth Article, — "To appropriate $3,000 to be expended by the Trustees of the Public Library for improving the present Library building."

On motion of Hon. Charles H. Drew,—

Voted, That the sum of $3,000 be appropriated to be expended by the Trustees of the Public Library for improving the present Library building.

On motion of Emery B. Gibbs, amended by Dr. Walter Channing,—

Voted, That the committee appointed at the annual town meeting to which were referred the eighth, tenth and eleventh articles in the warrant for said meeting, be instructed and directed to report to the town at the next town meeting, or as soon as possible thereafter, whether or not in their opinion the town should acquire any or all of the land in the area bounded by Washington, School and Prospect streets not now owned by the town, and for what municipal uses the same should be obtained, together with their reasons and recommendations thereon.

Thirteenth Article, — "To hear and act upon reports of town officers and committees."

Fourteenth Article, — "To appropriate and raise, by borrowing or otherwise, such sums as may be necessary for all or any of the purposes mentioned in the foregoing articles, and especially to act upon all or any of the appropriations asked for or proposed by the Selectmen or by any town officers or committees."

No action was taken under the thirteenth and fourteenth articles, and at two minutes before eight o'clock, on motion,—

Voted, That this meeting be dissolved.

In accordance with the provisions of chapter 201 of the Acts of 1901, accepted by the town at the annual meeting held March 19, 1902, and the vote passed by the town at the same meeting, registering turnstiles were used at the entrances to the hall to determine the number of registered voters admitted to the meeting.

The Selectmen appointed police officers Emery E. Allen and Charles C. Watterson in charge of the two turnstiles, who made a return in writing at the adjournment of the meeting that turnstile No. 1643 had registered fifty-five (55), and turnstile No. 1670 had registered twenty-three (23); showing that a total of seventy-eight (78) registered voters had been admitted to the meeting.

Dissolved.

Attest: EDWARD W. BAKER, *Town Clerk.*

SPECIAL MEETING, AUGUST 4, 1903.

WARRANT.

COMMONWEALTH OF MASSACHUSETTS.

NORFOLK, ss.

To either of the Constables of the Town of Brookline, Greeting:—

In the name of the Commonwealth of Massachusetts, you are hereby required to notify and warn the inhabitants of the town of Brookline, qualified to vote at elections, to meet at the Town Hall, in said town, on Tuesday, the fourth day of August, current, at eight o'clock in the evening, for the following purposes, to wit:—

First.— To choose a Moderator.

Second.— To discontinue a portion of Hyslop road.

Third.— To authorize the Selectmen to convey to John M. Longyear the right, title and interest of the town in the portion of Hyslop road discontinued.

Hereof fail not, and make due return of this warrant, with your doings thereon, to the Selectmen, four days at least before the day of said meeting.

Given under our hands at Brookline aforesaid, this twenty-seventh day of July, in the year of our Lord one thousand nine hundred and three.

JAMES M. CODMAN, JR.,
WM. F. HUMPHREY,
NATHANIEL CONANT,
HORACE JAMES,
CHAS. H. PEARSON,
Selectmen of Brookline.

NORFOLK, ss. BROOKLINE, MASS., July 30, 1903.

By virtue of this warrant, I have notified and warned the inhabitants of the town of Brookline qualified to vote in elections to meet at the time and place, and for the purposes herein named, by causing a true attested copy of the said warrant to be left at their last and usual place of abode; and also by posted attested copies of the same in three public places in said Brookline, all of which was done four days at least before the said day of meeting.

W. Y. GROSS, *Constable.*

In pursuance of the foregoing warrant, the inhabitants of the town of Brookline qualified to vote in elections met at the Town Hall in said town on Tuesday, the fourth day of August, in the year of our Lord one thousand nine hundred and three,

and were called to order at eight o'clock in the evening by the Town Clerk, who read the warrant calling the meeting, and the return thereon of the constable who served the same upon the inhabitants.

First Article taken up,— "To choose a Moderator."

The meeting nominated and chose for Moderator, Rufus G. F. Candage.

Second Article,— "To discontinue a portion of Hyslop road."

On motion of James M. Codman, Jr.—

Voted, That a portion of Hyslop road between Seaver street and a point near Leicester street, as reported to the town by the Selectmen at this meeting, be discontinued as a townway.

The report of the Selectmen on the discontinuance of a portion of Hyslop road was presented, of which the following is a true copy: —

Discontinuance of a Portion of Hyslop Road.

We, the undersigned, Selectmen of Brookline, gave written notice of intention to discontinue a portion of Hyslop road from Seaver street to a point near Leicester street, such notice requiring all persons interested to appear before us at our room in the Town Hall, on Monday, July 20th, 1903, at five o'clock P. M., and caused such notice to be actually served according to law by a constable of this town at least seven days before the day so appointed for the hearing, upon Elizabeth P. Lee, Elizabeth F. Head, Katherine R. Mead, Frederick B. Rice, Charles H. Pearson, Frank E. Simpson, Margaret E. Harris, Mary B. Higginson, heirs of E. Story Smith, Mary C. Whiting, Karolyn B. Bacon, Joseph H. White, Lisa Curtis, William H. Lincoln, Emily J. E. Daland, Josephine S. Gay, Edward R. Nash, Ethel W. Otis, Nellie E. Talbot, Jacob W. Pierce, John M. Longyear, Brookline Water Board, William A. and Richard S. Russell, being all the parties known to us who may be interested in the subject-matter, and gave notice to them, and all other persons and corporations, if any, who may be interested in the subject-matter whose names are not known to us, by posting up true and attested copies of such notice in three public places in the town seven days at least before the day appointed for the hearing.

Pursuant to such notice, we met at the time and place appointed for the hearing, and heard the remarks and objections of all persons, if any, who desired to be heard, and having viewed and examined the route of the street, we do adjudge that common convenience and necessity do not require that portion of said street hereinafter described, and we recommend that it be discontinued.

That portion of said street which it is proposed to discontinue is as follows: —

Beginning at a point on the southerly side of Seaver street where it is intersected by the easterly line of Hyslop road, the former of which was laid out by the Selectmen, March 22, 1892, and the latter March 2, 1892, and both accepted by the town, April 13, 1892; thence running southerly by the said easterly line of Hyslop road, on a curve to the right of 98 feet radius for a distance of 34.11 feet; thence running on said easterly line of said road by a curve to the right of 321.19 feet radius for a distance of 309.82 feet; thence running southwesterly by a tangent 55.64 feet; thence running southwesterly on said easterly line of said road by a curve to the left of 145.70 feet radius for a distance of 139.30 feet; thence curving to the left on said easterly line of said road with a radius of 97.06 feet, 13.04 feet; thence running westerly by a line at right angles to the last mentioned curve and crossing the location of said Hyslop road 40 feet to a point on its westerly line; thence running northerly and northwesterly by a line parallel with and 40 feet distant from the previously described easterly line by four lines measuring respectively 18 41 feet, 177.54 feet, 55.64 feet and 271.24 feet; thence running northwesterly by a curve to the left of 58 feet radius for a distance of 71.38 feet; thence running southeasterly by a tangent 41.80 feet; thence running easterly by a curve to the left of 137.17 feet radius for a distance of 34.23 feet to the point of beginning, containing about 22,500 square feet.

For a further identification of this description reference is hereby made to a plan made by Alexis H. French, Town Engineer, dated July 11th, 1903, approved by us, verified by our signatures and adopted as a part of this record.

The foregoing description has been compared with the plan and is correct.
July 25, 1903. ALEXIS H. FRENCH, *Town Engineer.*

We have estimated the damages sustained by the owners of land, rights and interests caused by the discontinuance of said portion of said street, by injuring property in any manner whatsoever, and do estimate and determine the amount to be paid said parties respectively by John M. Longyear, the person upon whose application the discontinuance is to be made, as follows: —

To the Town of Brookline $550.

Said proposed discontinuance is hereby reported to the town.

The said plan and this record are this day filed by us in the office of the Town Clerk.

JAMES M. CODMAN, JR.,
NATHANIEL CONANT,
HORACE JAMES,
CHAS. H. PEARSON,
WM. F. HUMPHREY,
Selectmen of Brookline.

BROOKLINE, MASS., July 27, 1903.

BROOKLINE, MASS., July 27, 1903.

Received and filed with plan as stated.

EDWARD W. BAKER, *Town Clerk.*

Third Article,—"To authorize the Selectmen to convey to John M. Longyear the right, title and interest of the town in the portion of Hyslop road discontinued."

On motion of James M. Codman, Jr.—

Voted, That the Selectmen be authorized to convey to John M. Longyear all the right, title and interest of the town in the portion of Hyslop road discontinued.

At seven minutes after eight o'clock, on motion,—

Voted, That this meeting be dissolved.

In accordance with the provisions of chapter 201 of the Acts of 1901, accepted by the town at the annual meeting held March 19, 1902, and the vote passed by the town at the same meeting, registering turnstiles were placed at the entrances to the hall to determine the number of registered voters admitted to the meeting.

The Selectmen appointed police officer Charles C. Watterson in charge of turnstile No. 1643 (which was the only one used), who made a return in writing at the adjournment of the meeting that said turnstile No. 1643 had registered twenty-six (26), showing that twenty-six (26) registered voters had been admitted to the meeting.

Dissolved.

Attest: EDWARD W. BAKER, *Town Clerk.*

GENERAL ELECTION, NOVEMBER 3, 1903.

WARRANT.

COMMONWEALTH OF MASSACHUSETTS.

NORFOLK, ss.

To either of the Constables of the Town of Brookline, Greeting:—

In the name of the Commonwealth of Massachusetts, you are hereby required to notify and warn the inhabitants of the town of Brookline, qualified to vote in elections, to meet at the Town Hall, in said town, on Tuesday, the third day of November, next, it being the Tuesday next after the first Monday in said month, at 6 o'clock in the forenoon, to give in their votes for the following State and County Officers, to wit:—

Governor of the Commonwealth; Lieutenant-Governor; Secretary of the Commonwealth; Treasurer and Receiver-General; Auditor of Accounts; Attorney-General; Councillor for the Second Councillor District; Senator for the Second Norfolk Senatorial District; a Representative to the General Court for the Second Norfolk Representative District; a Register of Probate and Insolvency for five years; one County Commissioner for three years; one Register of Deeds for three years; one County Treasurer for three years; also to give in their votes, "Yes" or "No" on the Acceptance of Chapter 454, Acts of 1903, entitled "An Act to provide for Joint Caucuses or Primaries of all Political and Municipal Parties."

All to be voted for on one ticket.

For these purposes the polls will be opened at 6.15 o'clock in the forenoon, and may be closed at 4.30 o'clock in the afternoon.

Hereof fail not, and make due return of this warrant, to the Selectmen, with your doings thereon, seven days at least before the day of said meeting.

Given under our hands at Brookline aforesaid, this twentieth day of October, in the year of our Lord one thousand nine hundred and three.

JAMES M. CODMAN, JR.,
WILLIAM F. HUMPHREY,
HORACE JAMES,
NATHANIEL CONANT,
CHAS. H. PEARSON,
Selectmen of Brookline.

NORFOLK, ss. BROOKLINE, MASS., October 26th, 1903.

By virtue of the within warrant, I have notified and warned the inhabitants of Brookline qualified to vote in elections, to meet at the time and place, and for the purposes herein named, by causing a printed attested copy of said warrant to be left at their last and usual place of abode; and also by posting attested copies of the same in three public places in Brookline, all of which was done seven days at least before the day of said meeting.

W. Y. GROSS, *Constable.*

In pursuance of the foregoing warrant, the inhabitants of the town of Brookline qualified to vote in elections met at the Town Hall in said town on Tuesday, the third day of November, in the year of our Lord one thousand nine hundred and three, and were called to order at six o'clock in the morning by James M. Codman, Jr., chairman of the Board of Selectmen. The Town Clerk read the warrant calling the meeting, and the return thereon of the constable who served the same upon the inhabitants.

James M. Codman, Jr., chairman of the Selectmen, took charge of the meeting after the reading of the warrant and acted as presiding election officer.

The Town Hall had been fitted up as a polling place, a space railed off, in which were eighty compartments or shelves for the convenience of voters in examining and marking their ballots, and each compartment was supplied with cards of instruction and other necessary facilities. Cards of instruction and specimen ballots were also posted in different parts of the building outside of the rail; all in accordance with the laws of the Commonwealth of Massachusetts governing elections.

The arrangement of the railing was such that four entrances were provided for voters to enter the space inside the rail for the purpose of marking their ballots, with four ballot-boxes to correspond, one for each entrance. The Ballot Clerks were provided with duplicate sets of the list of registered male voters of the town, as prepared by the Registrars of Voters for use at this election. These alphabetical lists of voters were divided to correspond with the four entrances and four ballot-boxes as follows:—

Entrance No. 1 — A to D inclusive.
Entrance No. 2 — E to K inclusive.
Entrance No. 3 — L to P inclusive.
Entrance No. 4 — Q to Z inclusive.

Constable Willard Y. Gross was appointed in charge of the ballot-boxes and the space inside of the railing.

The Ballot Clerks and Tellers appointed by the Selectmen and representing equally the two leading political parties, were sworn and assigned to their duties respectively as follows:—

Entrance No. 1.

Harry H. Whitney (Checker),
Felix R. King (Ballots).

Ballot Box No. 1.

Lester A. Kingman (Checker),
George W. Pree (Box).

Entrance No. 2.

Robert A. Smiley (Checker),
Frank B. Connor (Ballots).

Ballot Box No. 2.

Edwin A. Robart (Checker),
John E. Griffin (Box).

ENTRANCE NO. 3.
Francis F. Muldowney (Checker),
D. Edward Beede (Ballots).

BALLOT BOX NO. 3.
George W. Duncklee (Checker),
James P. Mackey (Box).

ENTRANCE NO. 4.
Clarence E. Fuller (Checker),
William H. McManus (Ballots).

BALLOT BOX NO. 4.
Francis W. Muldowney (Checker),
Sidney Harris (Box).

COUNTERS.

Table No. 1.
C. A. W. Spencer,
Asa F. Smith,
John J. Harrington.

Table No. 2.
Tucker Daland,
James E. Conway,
John W. Shields.

Table No. 3.
Charles Henry Clough,
Murray T. Edgar,
Lowell C. Richardson.

Table No. 4.
Gabriel C. Morrison,
George S. Nyhen,
George T. Lynch.

Table No. 5.
Henry G. Frost,
John H. Meade,
Frank M. Fay.

Table No. 6.
A. Eugene Kenrick,
George P. Johnson.

The Town Clerk delivered to the presiding election officer a sealed package as received by him from the Secretary of the Commonwealth, marked "First set of Ballots, 4700, Town of Brookline," together with specimen ballots and cards of instruction, and took a receipt therefor from the presiding election officer, in conformity with law.

The presiding election officer publicly broke the seal on the package of ballots and delivered the ballots to the Ballot Clerks, Robert A. Smiley and Francis F. Muldowney, who had been duly appointed by the Selectmen.

The election officers stationed at the four entrances and four ballot-boxes were supplied with the lists of voters, and with the official ballots, with instructions to deliver such ballots only to voters whose names were found and checked on the lists at the entrances, and to allow no voter to deposit his ballot until his name was found and checked on the lists at the ballot-boxes.

The four ballot-boxes — as inspected and approved by the Secretary of the Commonwealth to be used at elections — were then opened in public meeting, examined by the election officers, and found to be empty. The register of each box was set at zero (0), the boxes locked, and the keys delivered to Willard Y. Gross, the constable appointed in charge of the ballot-boxes.

At nine minutes past six o'clock the polls were declared open for the reception of votes and were kept open until thirty-six minutes past four o'clock in the afternoon, when, after due notice, they were declared closed.

By unanimous consent of the election officers, the ballot-boxes were opened several times during the day for the purpose of removing the ballots to be counted.

At the close of the polls the registers of the ballot-boxes read as follows:—

Box No. 1, "Acme"	749
Box No. 2, "Ideal"	687
Box No. 3, "U. S."	705
Box No. 4, "Gravity"	720

Box No. 1, however, failed seven times to register the ballot, and box No. 2 registered two times without taking the ballot, indicating the correct number of the ballots deposited in each box to be

Ballot Box No. 1, A–D	756
Ballot Box No. 2, E–K	685
Ballot Box No. 3, L–P	705
Ballot Box No. 4, Q–Z	720
	2866

The Ballot Clerks reported the names checked at the entrances to be two thousand eight hundred and sixty-seven (2867) and that one voter after his name had been checked and he had received his ballot, returned the ballot to the Ballot Clerks and left the booths without voting.

The Ballot Clerks also reported that the number of spoiled and unused ballots deducted from the total number found in the package received from the presiding election officer, indicated that two thousand eight hundred and sixty-six (2866) ballots had been cast.

The election officers canvassed the ballots deposited in the ballot-boxes and the whole number was two thousand eight hundred and sixty-six (2866), which were sorted, counted and recorded and declaration thereof made in open town meeting, as required by law.

In counting the ballots the blank forms approved by the Secretary of the Commonwealth were used by the election officers.

The votes for State and County officers were declared at seven minutes past five o'clock, as follows:—

Governor.

John L. Bates, of Boston, Republican, had sixteen hundred and seventy-five (1675).

Thomas F. Brennan, of Salem, Socialist Labor, had nine (9).

John C. Chase, of Haverhill, Socialist, had forty-five (45).

Oliver W. Cobb, of Easthampton, Prohibition, had ten (10).

William A. Gaston, of Boston, Democratic, had ten hundred and sixty-two (1062).

Blanks, sixty-five (65).

Lieutenant-Governor.

John Quincy Adams, of Amesbury, Socialist, had sixty-nine (69).

Curtis Guild, Jr., of Boston, Republican, had seventeen hundred and seventeen (1717).

William F. Merrill, of Malden, Prohibition, had forty (40).

Richard Olney, 2d., of Leicester, Democratic, had eight hundred and ninety-nine (899).

Moritz E. Ruther, of Holyoke, Socialist Labor, had thirteen (13).

Blanks, one hundred and twenty-eight (128).

Secretary.

Olof Bokelund, of Worcester, Socialist, had fifty (50).

John F. Coyle, of Lynn, Socialist Labor, had nineteen (19).

Alfred L. Cutting, of Weston, Prohibition, had twenty-two (22).

Ezekiel M. Ezekiel, of Springfield, Democratic, had seven hundred and thirty-seven (737).

William M. Olin, of Boston, Republican, had eighteen hundred and twenty-seven (1827).

Blanks, two hundred and eleven (211).

Treasurer and Receiver-General.

John A. Billings, of Rockland, Socialist, had eighty-four (84).

Edward S. Bradford, of Springfield, Republican, had seventeen hundred and thirty-four (1734).

Napoleon B. Johnson, of Milford, Prohibition, had eighteen (18).

Frederick A. Nagler, of Springfield, Socialist Labor, had seventeen (17).

Thomas C. Thacher, of Yarmouth, Democratic, had seven hundred and seventy-seven (777).

Blanks, two hundred and thirty-six (236).

Auditor.

John H. Hagan, of Lynn, Socialist Labor, had thirty (30).

Joseph Orr, of Chicopee, Socialist, had forty-four (44).

Alfred E. Steele, of Northampton, Prohibition, had twenty (20).

Francois X. Tetrault, of Southbridge, Democratic, had seven hundred and thirteen (713).

Henry E. Turner, of Malden, Republican, had seventeen hundred and seventy-nine (1779).

Blanks, two hundred and eighty (280).

Attorney-General.

John A. Anderson, of Gardner, Socialist Labor, had twenty-one (21).

William J. Carroll, of Lowell, Socialist, had fifty-six (56).

Henry M. Dean, of Hyde Park, Prohibition, had twenty-nine (29).

John J. Flaherty, of Gloucester, Democratic, had seven hundred and one (701).

Herbert Parker, of Lancaster, Republican, had eighteen hundred and forty-two (1842).

Blanks, two hundred and seventeen (217).

Councillor — Second District.

Gustave B. Bates, of Quincy, Socialist, had fifty-eight (58).

Frederick S. Hall, of Taunton, Republican, had sixteen hundred and twenty-nine (1629).

Augustus Hemmenway, of Canton, Democratic, had eight hundred and eighty-eight (888).

Blanks, two hundred and ninety-one (291).

Senator — Second Norfolk District.

Albion F. Bemis, of Foxborough, Republican, had seventeen hundred and fifty-five (1755).

Sanford E. Capen, of Stoughton, Prohibition, had fifty-three (53).

John S. Folsom, of Millis, Democratic, had seven hundred and sixty-five (765).

Joseph B. Howell, of Walpole, Socialist, had sixty (60).

Blanks, two hundred and thirty-three (233).

Representative in General Court — Second Norfolk District.

George D. Burrage, of Brookline, Democratic, had ten hundred and fifty-five (1055).

Joseph Walker, of Brookline, Republican, had sixteen hundred and ninety (1690).

Blanks, one hundred and twenty-one (121).

County Commissioner—Norfolk.

Daniel H. Coleman, of Braintree, Socialist, had one hundred and eighty-three (183).

James Hewins, of Medfield, Republican, had twenty-two hundred and nineteen (2219).

Blanks, four hundred and sixty-four (464).

Register of Probate and Insolvency — Norfolk County.

John D. Cobb, of Dedham, Democratic, Republican, had twenty-two hundred and fifty-nine (2259).

Clarence H. Deane, of Randolph, Socialist, had one hundred and forty-eight (148).

Blanks, four hundred and fifty nine (459).

Register of Deeds—Norfolk County.

John H. Burdakin, of Dedham, Democratic, Republican, had twenty-two hundred and forty-eight (2248).

J. Frank Hayward, of Hyde Park, Socialist, had one hundred and forty-three (143).

Blanks, four hundred and seventy-five (475).

County Treasurer — Norfolk.

Albert G. Coffin, of Quincy, Socialist, had one hundred and sixty-three (163).

Charles H. Smith, of Dedham, Democratic, Republican, had twenty-two hundred and thirteen (2213).

Blanks, four hundred and ninety (490).

On the question, "Shall an act passed by the general court in the year nineteen hundred and three, entitled 'An Act to provide for joint caucuses or primaries of all political and municipal parties,' be accepted?"

"Yes," ten hundred and seventy-three (1073).

"No," seven hundred and twenty-eight (728).

Blanks, ten hundred and sixty-five (1065).

The business of the meeting having been completed, the ballots cast, together with the tally sheets sealed and endorsed by the tellers, were enclosed in a box which was sealed and endorsed by the Selectmen and Town Clerk. The check lists used at the entrances and at the ballot-boxes were sealed and endorsed by the Ballot Clerks, who also sealed and endorsed the ballots not used. Ballots and check lists were delivered to Constable Willard Y. Gross, who transmitted the same to the Town Clerk as required by law.

The returns of the election, for recording which blank forms had been received by the Town Clerk from the Secretary of the Commonwealth and the Clerk of Courts of Norfolk County, were filled up, signed by the Selectmen and Town Clerk, sealed up in open meeting and delivered to the Town Clerk, to be forwarded to the respective places of destination.

The meeting was then declared dissolved at five minutes before six o'clock in the evening by James M. Codman, Jr., the presiding election officer.

Dissolved.

Attest: EDWARD W. BAKER, *Town Clerk.*

SPECIAL MEETING, DECEMBER 2, 1903.

WARRANT.

Commonwealth of Massachusetts.

Norfolk, ss.

To either of the Constables of the Town of Brookline, Greeting:—

In the name of the Commonwealth of Massachusetts, you are hereby required to notify and warn the inhabitants of the town of Brookline, qualified to vote in elections, to meet at the Town Hall, in said town, on Wednesday, the second day of December, next, at half-past seven o'clock in the evening, for the following purposes, to wit:—

First, To choose a Moderator.

Second, To make an additional appropriation of $13,700 for the payment of muturing funded debt.

Third, To make an additional appropriation of $2,054.94 for interest on temporary loans.

Fourth, To make an additional appropriation of $600 for the Treasurer's and Collector's Department.

Fifth, To make an additional appropriation of $350 for the Building Department.

Sixth, To make an additional appropriation of $1,500 for exterior repairs of public buildings.

Seventh, To make an additional appropriation of $2,500 for the Highway Department.

Eighth, To authorize the Water Board to contract for water-pipe for the season of 1904, to an amount not exceeding $7,000.

Ninth, To accept and allow Windsor road from Salisbury road to Corey road, as laid out by the Selectmen and reported to the town at this meeting.

Tenth, To accept and allow Cypress place, as laid out by the Selectmen and reported to the town at this meeting, and to appropriate $2,260 to pay land damages and cost of construction.

Eleventh, To accept and allow the alteration and widening of a part of Brookline avenue, as laid out by the Selectmen and reported to the town at this meeting, and to appropriate $12,700 to pay the land damages and cost of construction.

Twelfth, To make an additional appropriation of $5,000 to pay land damages and cost of construction of Lee street, and to authorize the Treasurer to borrow the same.

Thirteenth, To appropriate $9,000 to complete the renovation and improvement of the Lincoln School, and to authorize the Treasurer to borrow the same.

Fourteenth, To authorize the School Committee to make contracts for the alteration and enlargement of the Pierce Primary Schoolhouse, at a cost not exceeding $80,000, and to make the necessary appropriation therefor.

Fifteenth, To authorize the Selectmen to apply to the next General Court for such an appropriation as will enable the Metropolitan Sewerage Board to determine the lines and grades of the High-level Metropolitan Sewer to be built across Brookline.

Sixteenth, To hear and act upon the report of the committee appointed to investigate the subject of a Municipal Gymnasium; to authorize and instruct the Selectmen to petition the next General Court for such legislation as is necessary to permit the erection of such a gymnasium; and to appoint a committee with authority to procure plans therefor.

Seventeenth, To hear and act upon the report of the committee appointed to consider the subject of pensions for the Police and Fire departments, and to authorize the Selectmen to apply to the next General Court for an act to provide for such pensions.

Eighteenth, To see if the town will adopt building laws relating to two-story buildings.

Nineteenth, To hear and act upon reports of town officers and committees.

Twentieth, To appropriate and raise, by borrowing or otherwise, such sums as may be necessary for all or any of the purposes mentioned in the foregoing articles, and especially to act upon all or any of the appropriations asked for or proposed by the Selectmen or by any town officers or committees.

Hereof fail not, and make due return of this warrant, to the Selectmen, with your doings thereon, four days at least before the day of said meeting.

Given under our hands at Brookline aforesaid, this twenty-fourth day of November, in the year of our Lord one thousand nine hundred and three.

James M. Codman, Jr.,
Wm. F. Humphrey,
Horace James,
Chas. H. Pearson,
Selectmen of Brookline.

Norfolk, ss. Brookline, Mass., November 27, 1903.

By virtue of this warrant, I have notified and warned the inhabitants of the town of Brookline qualified to vote in elections to meet at the time and place, and for the purposes herein named, by causing a printed copy of the same to be left at their last and usual place of abode, and I also posted copies of said warrant in three or more public places in said Brookline, all of which was done four days at least before the day of said meeting. W. Y. Gross, *Constable.*

In pursuance of the foregoing warrant, the inhabitants of the town of Brookline qualified to vote in elections met at the Town Hall in said town on Wednesday, the second day of December, in the year of our Lord one thousand nine hundred and three, and were called to order at thirty minutes past

seven o'clock in the evening by the Town Clerk, who read the warrant calling the meeting, and the return thereon of the constable who served the same upon the inhabitants.

First Article,—"To choose a Moderator."

The meeting nominated and choose for Moderator, Hon. Fred H. Williams.

Second Article,—"To make an additional appropriation of $13,-700.00 for the payment of maturing funded debt."

On motion of James M. Codman, Jr.—

Voted, That an additional appropriation of $13,700 be made for payment of maturing funded debt.

Third Article,—"To make an additional appropriation of $2,054.94 for interest on temporary loans."

On motion of James M. Codman, Jr.—

Voted, That an additional appropriation of $2,054.94 be made for interest on temporary loans, the amount to be taken from any unexpended balances or money in the treasury not otherwise appropriated.

Fourth Article,—"To make an additional appropriation of $600.00 for the Treasurer's and Collector's Department."

On motion of James M. Codman, Jr.—

Voted, That an additional appropriation of $600 be made for the Treasurer and Collector's department, the amount to be taken from any unexpended balances or money in the treasury not otherwise appropriated.

Fifth Article,—"To make an additional appropriation of $350.00 for the Building Department."

On motion of James M. Codman, Jr.—

Voted, That an additional appropriation of $350 be made for the Building department, the amount to be taken from any unexpended balances or money in the treasury not otherwise appropriated.

Sixth Article,—"To make an additional appropriation of $1.500.00 for exterior repairs of public buildings."

On motion of James M. Codman, Jr., amended by Alfred D. Chandler,—

Voted, That an additional appropriation of $1,500 be made for exterior repairs of public buildings, the amount to be taken

from any unexpended balances or money in the treasury not otherwise appropriated, and that the School Committee report at the next annual town meeting, on the cost of removing, wholly or in part, the tower of the High School building, and that $50 of this appropriation be reserved for such report, to be used at the discretion of that committee.

Seventh Article,—"To make an additional appropriation of $2,500.00 for the Highway Department."

On motion of James M. Codman, Jr.—

Voted, That an additional appropriation of $2,500 be made for the Highway department, the amount to be taken from any unexpended balances or money in the treasury not otherwise appropriated.

Eighth Article.—"To authorize the Water Board to contract for water-pipe for the season of 1904, to an amount not exceeding $7,000.00."

On motion of James M. Codman, Jr.—

Voted, That the Water Board be authorized to contract for pipe for the season of 1904 to an amount not exceeding $7,000.

Ninth Article,—"To accept and allow Windsor road from Salisbury road to Corey road, as laid out by the Selectmen and reported to the town at this meeting."

On motion of James M. Codman, Jr.—

Voted, That Windsor road from Salisbury road to Corey road as laid out by the Selectmen and reported to the town at this meeting, be accepted and allowed as a townway.

The Selectmen reported, in print, the laying out of Windsor road from Salisbury road to Corey road, of which the following is a true copy:—

Windsor Road.

We, the undersigned, Selectmen of Brookline, gave written notice of our intention to lay out a street substantially on the line of a private way known as Windsor road from Salisbury road to Corey road, such notice requiring all persons interested to appear before us at our room in the Town Hall, on Monday, September 14th, 1903, at five o'clock P. M., and caused such notice to be actually served according to law by a constable of this town at least seven days before the day so appointed for the hearing, upon the estate of Timothy Corey, being all the parties known to us from whom land is taken, or who may be interested in the subject-matter, and gave notice to them, and all other persons and corporations, if any,

who may be interested in the subject-matter whose names are not known to us, by posting up true and attested copies of such notice in three public places in the town seven days at least before the day appointed for the hearing.

Pursuant to such notice, we met at the time and place appointed for the hearing, and heard the remarks and objections of all persons, if any, who desired to be heard, and having viewed and examined the route of the street as hereinafter described, we do adjudge that common convenience and necessity require that said street should be laid out as a town-way and it is hereby so laid out.

Said street, as so laid out, is bounded by a line beginning at a point on the easterly line of Corey road, situated 605.36′ northerly from its intersection with the northerly line of Beacon street; thence continuing by said easterly line of Corey road 94.29′; thence running southeasterly with a radius of 25′ for a distance of 37.65′; thence running easterly by a tangent 30.57′; thence running southeasterly by a curve to the right having a radius of 312.22′ for a distance of 136.67′; thence continuing in the same direction by a curve having a radius of 661.89′ for a distance of 253.43′; thence continuing in the same direction by a tangent for a distance of 16.88′; thence curving to the left with a radius of 35′ for a distance of 42.92′ to the northerly line of Salisbury road; thence running westerly by said northerly line of Salisbury road for a distance of 93.98′; thence running northerly by a curve to the left having a radius of 18.36′ for a distance of 35.56′; thence running northwesterly by a curve having a radius of 621.89′ for a distance of 238.11′; thence running northwesterly by a curve having a radius of 272.22′ for a distance of 141.66′ (the last two lines being parallel with and 40′ distant from the lines previously mentioned as having a length of 136.67′ and 253.43′); thence running southwesterly by a curve having a radius of 25′ for a distance of 41.13′ to the point of beginning.

For a further identification of this description and location reference is hereby made to a plan and profile made by Alexis H. French, Town Engineer, dated October 1st, 1901, approved by us, verified by our signatures and adopted as a part of this record.

The foregoing description has been compared with the plan and is correct.

ALEXIS H. FRENCH, *Town Engineer.*

September 26, 1903.

The street having been constructed by the owners of the fee is open to the public for travel.

No awards are made. The owners of the land abutting upon said street and of the fee of the land over which said street is laid out, in consideration of the laying out and its acceptance by the town, waive all claims to land, grade or other damages.

We take land as follows:—

Name.	Square feet taken.
From the Estate of Timothy Corey	18,850

Said street so laid out is hereby reported to the town for acceptance, and when so accepted, allowed and recorded, is to be called Windsor road.

The said plan, profile and this record are this day filed by us in the office of the Town Clerk.

JAMES M. CODMAN, JR.,
HORACE JAMES,
NATHANIEL CONANT,
CHAS. H. PEARSON,
WM. F. HUMPHREY,
Selectmen of Brookline.

BROOKLINE, October 5th, 1903.

Received and filed with plan and profile as stated.
EDWARD W. BAKER, *Town Clerk.*

BROOKLINE, MASS., Oct. 5th, 1903.

Tenth Article,— "To accept and allow Cypress place, as laid out by the Selectmen and reported to the town at this meeting; and to appropriate $2,260 00 to pay land damages and cost of construction."

On motion of James M. Codman, Jr.—

Voted, That Cypress place, as laid out by the Selectmen and reported to the town at this meeting, be accepted and allowed as a townway, and that $2,260 be appropriated to pay land damages and cost of construction, the amount to be taken from any unexpended balances or money in the treasury not otherwise appropriated.

The Selectmen reported, in print, the laying out of Cypress place, of which the following is a true copy: —

Cypress Place.

We, the undersigned, Selectmen of Brookline, gave written notice of our intention to lay out Cypress place forty feet wide from Cypress street to Greenough street, such notice requiring all persons interested to appear before us at our room in the Town Hall, on Wednesday, November 18th, 1903, at five o'clock P. M., and caused such notice to be actually served according to law by a constable of this town at least seven days before the day so appointed for the hearing, upon Heirs of Daniel W. Russell, Heirs of Edward S. Ritchie, Emery B. Gibbs and others, trustees, Heirs of Robert S. Davis, Alexis H. French, Susan E. Chandler, Mary C. and Alice W. Bancroft, William Sundell, Myra D. Richardson, Eloise H. Richardson, and to Trustees under the will of Arthur W. Blake, being all the parties known to us from whom land is taken, or who may be interested in the subject-matter and gave notice to them, and all other persons and corporations, if any, who may be interested in the subject-matter whose names are not known to us, by posting up true and attested copies of such notice in three public places in the town seven days at least before the day appointed for the hearing.

Pursuant to such notice, we met at the time and place appointed for the hearing, and heard the remarks and objections of all persons, if any, who desired to be heard, and having viewed and examined the route of the street as hereinafter described, we do adjudge that common convenience and necessity require that said street should be laid out as a townway and it is hereby so laid out.

Said street as so laid out is bounded by a line beginning at a point on the westerly line of Cypress street situated five (5) feet southerly from its intersection with the southerly line of Cypress place; thence running northwesterly by a line five (5) feet southerly from the said southerly line of Cypress place, for a distance of 622.39 feet; thence curving to the left with a radius of 20 feet for a distance of 30.09 feet to the easterly line of Greenough street; thence running northeasterly by the said easterly line of Greenough street, 5.01 feet; thence curving to the right with a radius of 20 feet, and running northeasterly by the said easterly line of Greenough street for a distance of 30.09 feet to a point on the present southerly line of Cypress place; thence running northeasterly across said Cypress place and following the said easterly line of Greenough street 58.40 feet to a point on the northerly line of said Cypress place; thence running northerly by a curve to the right having a radius of 20 feet and following the said easterly line of Greenough street 37.40 feet; thence running northeasterly by the said easterly line of Greenough street, 5.23 feet; thence running southerly by a curve to the left having a radius of 20 feet, 37.40 feet; thence running southeasterly by a line five (5) feet northerly from the present northerly line of Cypress place, for a distance of 570.89 feet, to the westerly line of Cypress street; thence running southerly by said westerly line of Cypress street, for a distance of five (5) feet to its intersection with the present northerly line of Cypress place; thence running southerly by said westerly line of Cypress street 35 feet, to the point of beginning.

For further identification of this description and location reference is hereby made to a plan and profile made by Alexis H. French, Town Engineer, dated November 10, 1903, approved by us, verified by our signatures and adopted as a part of this record.

The foregoing description has been compared with the plan and is correct.

ALEXIS H. FRENCH, *Town Engineer.*

November 23, 1903.

The street is to be constructed with a roadway twenty feet wide and sidewalks five feet wide on each side, leaving for the present a planting space for trees, five feet wide on each side. Only nominal awards are made, the benefits being found equal to the damage. Some of the owners of the land abutting upon said street and of the fee of land over which said street is laid out, in consideration of the laying out and its acceptance by the town, waive all claims to land, grade or other damages.

We take land as follows, and we have estimated the damages sustained by the owners of land, rights and interests caused by the laying out of said street and the construction thereof, whether by taking land or by

injuring property in any manner whatsoever and do estimate and determine the amount to be paid to the said parties respectively as follows:

Name.	Square feet taken.	Award.
From Estate of Daniel W. Russell,	817.50	$5.00
" Heirs of Edward S. Ritchie,	870.00	5.00
" Emery B. Gibbs, trustee,	977.00	5.00
" Heirs of R. S. Davis,	540.00	5.00
" Alexis H. French,	569.00	5.00
" Susan E. Chandler,	300.00	5.00
" Mary C. & Alice W. Bancroft,	759.00	5.00
" William Sundell,	500.00	5.00
" Myra D. Richardson,	250.00	5.00
" Eloise H. Richardson,	250.00	5,00
" Heirs of Arthur W. Blake,	365.00	5.00
" Owners of fee of Cypress pl.	17,916.00	5.00

We give the owners of land taken for the laying out of said street thirty days from the date of its acceptance by the town, in which to take off their trees, fences and other property which may obstruct the building of the way.

The estimated cost of constructing the street is $2,200, and the awards for land and other damages amount to $60. Said street so laid out is hereby reported to the town for acceptance, and when so accepted, allowed and recorded, is to be called Cypress place.

The said plan, profile and this record are this day filed by us in the office of the Town Clerk.

James M. Codman, Jr.,
Wm. F. Humphrey,
Chas. H. Pearson,
Nathaniel Conant,
Selectmen of Brookline.

Brookline, November 23d, 1903.

Received and filed with plan and profile as stated.

Edward W. Baker, *Town Clerk.*

Brookline, Mass., November 23, 1903.

Eleventh Article,—"To accept and allow the alteration and widening of a part of Brookline avenue, as laid out by the Selectmen and reported to the town at this meeting; and to appropriate $12,700.00 to pay the land damages and cost of construction."

On motion of James M. Codman, Jr.—

Voted, That the alteration and widening of a part of Brookline avenue, as laid out by the Selectmen and reported to the town at this meeting, be accepted and allowed, and that the sum of $12,700 be appropriated to pay the land damages and cost of construction.

The Selectmen reported, in print, the laying out of the alteration and widening of Brookline avenue, of which the following is a true copy:—

Brookline Avenue.

We, the undersigned, Selectmen of Brookline, gave written notice of our intention to lay out and alter Brookline avenue from Washington street to a point about sixty feet south of Emerald street, such notice requiring all persons interested to appear before us at our room in the Town Hall, on Tuesday, November 24th, 1903, at five o'clock P. M., and caused such notice to be actually served according to law by a constable of this town at least seven days before the day so appointed for the hearing, upon The Brookline Gas Light Company, being the only party known to us from whom land is taken, or who may be interested in the subject-matter and gave notice to it, and all other persons and corporations, if any, who may be interested in the subject-matter, whose names are not known to us, by posting up true and attested copies of such notice in three public places in the town seven days at least before the day appointed for the hearing.

Pursuant to such notice we met at the time and place appointed for the hearing, and heard the remarks and objections of all persons, if any, who desired to be heard, and having viewed and examined the route of the street as hereinafter described, we do adjudge that common convenience and necessity require that said street should be laid out and altered as a townway and it is hereby so laid out and altered.

The land taken for said street as so laid out and altered is bounded by a line beginning at the intersection of the westerly line of Brookline avenue and the northerly line of Washington street; thence running southwesterly by said northerly line of Washington street 45.63 feet; thence running northeasterly by a curve to the left, having a radius of 50 feet, for a distance of 49.96 feet; thence running northerly by a line parallel with and fifteen (15) feet west of the aforesaid westerly line of Brookline avenue for a distance of 286.96 feet to the southerly end of land taken for the widening of Brookline avenue by the location dated November 18th, 1889, and accepted by the town December 4th, 1889; thence running northeasterly by land taken as aforesaid, 18.92 feet, to the aforesaid westerly line of Brookline avenue; thence running southerly by the aforesaid westerly line of Brookline avenue for a distance of 316.12 feet to the point of beginning.

For a further identification of this description and location reference is hereby made to a plan and profile made by Alexis H. French, Town Engineer, dated November 16th, 1903, approved by us, verified by our signatures and adopted as a part of this record. Said street is to be constructed in accordance with said plan and profile.

The foregoing description has been compared with the plan and is correct.

ALEXIS H. FRENCH, *Town Engineer.*

November 24, 1903.

We take land as follows, and we have estimated the damages sustained by the owners of land, rights and interests caused by the laying out and alteration of said street and the construction thereof, whether by taking

land or by injuring property in any manner whatsoever, and do estimate and determine the amount to be paid to the said parties respectively, as follows:—

Name.	Square feet taken.	Award.
From the Brookline Gas Light Company	4842	$9600.00

We give the owners of land taken for the laying out and alteration of said street nine months from the date of its acceptance by the town, in which to take off their trees, fences and other property which may obstruct the building of the way.

The estimated cost of constructing the street is $3100.00, and the awards for land and other damages amount to $9600.00. Said street so laid out and altered is hereby reported to the town for acceptance, and when so accepted, allowed and recorded, is to be called Brookline avenue.

The said plan, profile and this record are this day filed by us in the office of the Town Clerk.

James M. Codman, Jr.,
Horace James,
Wm. F. Humphrey,
Chas. H. Pearson,
Selectmen of Brookline.

Brookline, November 24th, 1903.

Received and filed with plan and profile as stated.
Edward W. Baker, *Town Clerk.*

Brookline, Mass., November 24th, 1903.

Twelfth Article,—"To make an additional appropriation of $5,000.00 to pay land damages and cost of construction of Lee street, and to authorize the Treasurer to borrow the same."

On motion of James M. Codman, Jr.—

Voted, That an additional appropriation of $5,000 be made, to pay land damages and cost of construction of Lee street.

Thirteenth Article,—"To appropriate $9,000.00 to complete the renovation and improvement of the Lincoln School, and to authorize the Treasurer to borrow the same."

On the motion of Emery B. Gibbs,—

Voted, That action under the thirteenth article be deferred until after consideration of the sixteenth article.

Fourteenth Article,—"To authorize the School Committee to make contracts for the alteration and enlargement of the Pierce Primary Schoolhouse, at a cost not exceeding $80,000.00, and to make the necessary appropriation therefor."

Voted, That the School Committee be authorized to make contracts for the alteration and enlargement of the Pierce Primary School building, at a cost not exceeding $80,000.

Fifteenth Article,—"To authorize the Selectmen to apply to the next General Court for such an appropriation as will enable the Metropolitan Sewerage Board to determine the lines and grades of the High-level Metropolitan Sewer to be built across Brookline."

Voted, That the Selectmen be authorized to apply to the next General Court for such legislation or appropriation as will enable the Metropolitan Sewerage Board to determine the lines and grades of the high-level Metropolitan sewer to be built across Brookline.

Sixteenth Article,—"To hear and act upon the report of the committee appointed to investigate the subject of a Municipal Gymnasium; to authorize and instruct the Selectmen to petition the next General Court for such legislation as is necessary to permit the erection of such a gymnasium; and to appoint a committee with authority to procure plans therefor."

Voted, That the Selectmen be authorized and instructed to petition the next General Court for such legislation as may be necessary to permit the erection of a municipal gymnasium.

A motion offered by Harvey H. Baker to indefinitely postpone further action under this article was lost by a rising vote of "Yes," forty-nine (49); "No," eighty-one (81).

On motion of Joseph Walker,—

Voted, That a committee consisting of Walter Channing, James M. Codman, Jr., Charles W. Holtzer, Edith C. Baker, and James D. Casey, be and hereby is appointed with authority to procure plans for a municipal gymnasium.

Thirteenth Article,—"To appropriate $9,000.00 to complete the renovation and improvement of the Lincoln School, and to authorize Treasurer to borrow the same."

On motion of James M. Codman, Jr.—

Voted, That $9,000 be appropriated to complete the renovation and improvement of the Lincoln School.

Seventeenth Article,—"To hear and act upon the report of the committee appointed to consider the subject of pensions for the Police and Fire departments, and to authorize the Selectmen to apply to the next General Court for an act to provide for such pensions."

On motion of James M. Codman, Jr., amended by Emery B. Gibbs,—

Voted, That the Selectmen be authorized to petition the next General Court for an act to provide for pensions in the Police and Fire departments.

Eighteenth Article,—"To see if the town will adopt building laws relating to two-story buildings."

On motion of Reginald C. Heath,—

Voted, That Section 13, Article 17 of the Building Laws, be amended by adding the following:—

"More than one such way of egress shall not be required in two-story tenement houses having not more than two apartments on the second floor, provided that at least one-half of the whole number of windows in each apartment are not over fifteen feet above the ground, and provided also, that the commissioner may require, at his discretion, a second way of egress, consisting of an outside stairway or fire escape."

So that said section shall read:—

SECTION 13. In all tenement-houses there shall be at least two independent and sufficient ways of egress, accessible on each floor from each suite of apartments. Such ways of egress shall consist of flights of stairs within the building extending from the lowest to the highest floor, and not more than one flight of stairs shall be placed in the same hallway. Every such way of egress from every such building shall be kept in good repair and unobstructed. More than one such way of egress shall not be required in two-story tenement houses having not more than two apartments on the second floor, provided that at least one-half of the whole number of windows in each apartment are not over fifteen feet above the ground, and provided also, that the commissioner may require, at his discretion, a second way of egress, consisting of an outside stairway or fire escape.

On motion of Reginald C. Heath, amended by Charles H. Pearson,—

Voted, That Section 21, Article 18 of the Building Laws, be amended by adding the following additional paragraphs:—

"An apartment-house of not more than two stories in height with not more than two apartments on the second floor may be a building of the second class if the following additional conditions are complied with, viz.:—

"*a*. The apartments on the same story are to be completely separated from each other by fire retardent partitions, of such construction as may be approved by the commissioner.

"*b*. All entrance halls and stairways to be at least three feet six inches wide in the clear from the street entrance to the second floor, the same to be plastered throughout on incombustible material satisfactory to the commissioner."

So that said section shall read:—

SECTION 21. An apartment-house of not more than three stories in height to contain not more than six apartments may be a building of the second class if the following additional conditions are complied with, viz.:—

a. To have not more than two apartments in one story.

b. Each apartment to be completely separated from the other apartment in same story by a brick wall not less than twelve inches thick carried through the roof as specified in Section 14, Article VI.

c. The ceilings and walls of all hallways and stairways for use in common by more than three of said apartments shall be of masonry or plastered on metal laths in manner satisfactory to the commissioner, and all such hallways and stairways shall be enclosed in brick walls not less than twelve inches thick carried through the roof as specified in Section 14, Article VI., and the doors leading from such hallways and

stairways to the apartments shall be fire-proof with soft wood cores, such doors to be hung as specified in Section 3, Article XIII.

d. The floor of the front entrance hall up to and including the stair enclosure in the first story shall be of fire-proof construction.

e. The front entrance hall up to the stair enclosure shall be at least eight feet wide in the clear and each of the front stair halls, stairways and landings and the least horizontal dimension of the space enclosed by the stairways and its landings shall be at least four feet.

An apartment house of not more than two stories in height with not more than two apartments on the second floor may be a building of the second class if the following additional conditions are complied with, viz.: —

a. The apartments on the same story are to be completely separated from each other by fire retardent partitions, of such construction as may be approved by the commissioner.

b. All entrance halls and stairways to be at least three feet six inches wide in the clear from the street entrance to the second floor, the same to be plastered throughout on incombustible material satisfactory to the commissioner.

Nineteenth Article,— "To hear and act upon reports of town officers and committees."

Twentieth Article,— "To appropriate and raise, by borrowing or otherwise, such sums as may be necessary for all or any of the purposes mentioned in the foregoing articles, and especially to act upon all or any of the appropriations asked for or proposed by the Selectmen or by any town officers or committees."

No business was transacted under the nineteenth and twentieth articles.

On motion of Willard Y. Gross,—

Voted, That the thanks of the meeting be tendered Hon. Fred H. Williams for his services as Moderator this evening.

At twenty-seven minutes past nine o'clock, on motion,—

Voted, That this meeting be dissolved.

In accordance with the provisions of chapter 201 of the Acts of 1901, accepted by the town at the annual meeting held March 19, 1902, and the vote passed by the town at the same meeting, registering turnstiles were used at the entrances to the hall to determine the number of registered voters admitted.

The Selectmen appointed police officers Emery E. Allen and Charles C. Watterson in charge of the two turnstiles, who made a return in writing at the adjournment of the meeting that turnstile No. 1643 had registered one hundred and ten (110), and turnstile No. 1670 had registered fifty-eight (58); showing that a total of one hundred and sixty-eight (168) registered voters had been admitted to the meeting.

Dissolved.

Attest: EDWARD W. BAKER, *Town Clerk.*

TOWN OF BROOKLINE.

SELECTMEN'S OFFICE,
TOWN HALL, BROOKLINE, MASS.,
October 12th, 1903.

IN BOARD OF SELECTMEN.

At five P. M. a joint convention with the Trustees of the Public Library was held to fill a vacancy caused by the resignation of Hon. S. N. D. North. Of the Library Trustees there were present Messrs. Tappan E. Francis, R. G. F. Candage, Edward Stanwood, Rev. William H. Lyon, Rev. Daniel D. Addison, and Moses Williams. Mr. James M. Codman, Jr., was chosen chairman, and Mr. George F. Joyce, secretary.

Mr. Frederick L. Gay was unanimously elected a Trustee of the Public Library.

The secretary was instructed to notify Mr. Gay of his election, after which the convention was dissolved.

Attest: GEORGE F. JOYCE, *Clerk.*

BROOKLINE, MASS., December 29th, 1903.
Received and recorded.
Attest: EDWARD W. BAKER, *Town Clerk.*

TOWN OF BROOKLINE.

SELECTMEN'S OFFICE,
TOWN HALL, BROOKLINE, MASS.,
December 28th, 1903.

IN BOARD OF SELECTMEN.

At five P. M. a joint convention was held with the School Committee to fill a vacancy caused by the resignation of Prescott F. Hall. James M. Codman, Jr., was chosen chairman, and George F. Joyce, secretary, of the convention.

Mr. Thomas B. Fitzpatrick was unanimously elected a member of the School Committee on the first ballot.

The secretary was instructed to notify Mr. Fitzpatrick of his election, after which the convention was dissolved.

Attest: GEORGE F. JOYCE, *Clerk.*

BROOKLINE, MASS., December 29th, 1903.
Received and recorded.
Attest: EDWARD W. BAKER, *Town Clerk.*

SPECIAL MEETING, JANUARY 28, 1904.

WARRANT.

Commonwealth of Massachusetts.

Norfolk, ss.

To either of the Constables of the Town of Brookline, Greeting:—

In the name of the Commonwealth of Massachusetts, you are hereby required to notify and warn the inhabitants of the town of Brookline, qualified to vote in elections, to meet at the Town Hall, in said town, on Thursday, the twenty-eighth day of January, 1904, at half-past seven o'clock in the evening, for the following purposes, to wit:—

First, To choose a Moderator.

Second, To accept and allow Summit path, between Lancaster terrace and Beacon street, as laid out by the Selectmen and reported to the town at this meeting.

Third, To discontinue a portion of Seaver street, at its junction with Hyslop road.

Fourth, To authorize the Selectmen to convey to John M. Longyear the right, title and interest of the town in the portion of Seaver street discontinued.

Fifth, To change the name of Hyslop road, between Seaver street and Holland road, to Seaver street; and to change the name of the portion of Hyslop road leading out of Leicester street, to Hayden road.

Sixth, To authorize the Selectmen to make an entry for the purpose of constructing Cypress place before all claims for damages by reason of the laying out thereof shall have been finally adjusted or determined.

Seventh, To make an additional appropriation of one hundred dollars for Watering Streets.

Eighth, To make an additional appropriation of one thousand dollars for the maintenance of Highways.

Ninth, To make an additional appropriation of eight hundred dollars for the support of the Poor.

Tenth, To make an additional appropriation of four thousand dollars for the School Department; twenty-five hundred dollars for Grammar and Primary Schools, and fifteen hundred dollars for Manual Training and Domestic Arts.

Eleventh, To authorize the Water Board to install an electric lighting plant for the Low-Service Pumping Station, at an estimated expense of one thousand dollars.

Twelfth, To authorize the Water Board to lay a twenty-four-inch water pipe from the corner of Boylston street and Fisher avenue to Beacon street opposite Park street, with all necessary connections with the present mains, at an estimated cost of forty thousand dollars.

Thirteenth, To see if the town will amend Section 1 of Article XVIII. of the by-laws of the town of Brookline, by adding at the end of said section the words: "provided, however, that nothing in this section

contained shall prevent the speeding of horses on Beacon street, during the sleighing season, under such limitations and regulations as the Selectmen shall from time to time fix and determine," so that said by-law as amended shall read as follows: "Section 1. No person except drivers of ambulances or patrol wagons, or members of the Fire Department responding to a fire alarm, shall drive or ride a horse or other animal at a rate of speed exceeding eight miles an hour, through any public way, street or avenue in this town; provided, however, that nothing in this section contained shall prevent the speeding of horses on Beacon street, during the sleighing season, under such limitations and regulations as the Selectmen shall from time to time fix and determine."

Fourteenth, To hear and act upon reports of town officers and committees.

Fifteenth, To appropriate and raise, by borrowing or otherwise, such sums as may be necessary for all or any of the purposes mentioned in the foregoing articles, and especially to act upon all or any of the appropriations asked for or proposed by the Selectmen or by any town officers or committees.

Hereof fail not, and make due return of this warrant, to the Selectmen, with your doings thereon, four days at least before the day of said meeting.

Given under our hands at Brookline aforesaid, this twentieth day of January, in the year of our Lord one thousand nine hundred and four.

James M. Codman, Jr.,
Nathaniel Conant,
Wm. F. Humphrey,
Horace James,
Chas. H. Pearson,
Selectmen of Brookline.

Norfolk, ss. Brookline, January 23d, 1904.

By virtue of this warrant, I have notified and warned the inhabitants of the town of Brookline, qualified to vote in elections, to meet at the time and place and for the purposes herein named, by causing an attested copy of said warrant to be left at their last and usual place of abode; and by posting attested copies of the same in three public places in said Brookline, all of which was done four days at least before the day of said meeting.

W. Y. Gross, *Constable.*

In pursuance of the foregoing warrant, the inhabitants of the town of Brookline qualified to vote in elections met at the Town Hall in said town on Thursday, the twenty-eighth day of January, in the year of our Lord one thousand nine hundred and four, and were called to order at half-past seven o'clock in the evening by the Town Clerk, who read the warrant calling the meeting, and the return thereon of the constable who served the same upon the inhabitants.

First Article,—"To choose a Moderator."

The meeting nominated and chose for Moderator, Joseph Walker.

Second Article,—"To accept and allow Summit path, between Lancaster terrace and Beacon street, as laid out by the Selectmen and reported to the town at this meeting."

On motion of James M. Codman, Jr.—

Voted, That Summit path from Lancaster terrace to Beacon street, as laid out by the Selectmen and reported to the town at this meeting, be accepted and allowed as a public footpath.

The Selectmen reported, in print, the laying out of Summit path from Lancaster terrace to Beacon street, of which the following is a true copy:—

Summit Path.

We, the undersigned, Selectmen of Brookline, gave written notice of our intention to lay out a footway substantially on the line of a private way known as Jordan's steps, from Lancaster terrace to Beacon street, such notice requiring all persons interested to appear before us at our room in the Town Hall on Wednesday, January 20th, 1904, at 4.30 o'clock P. M., and caused such notice to be actually served according to law by a constable of this town at least seven days before the day so appointed for the hearing, upon Heirs of Eben D. Jordan, P. Briggs Wadsworth, and Institution for Savings in Newburyport and its Vicinity, being all the parties known to us from whom land is taken, or who may be interested in the subject-matter and gave notice to them, and all other persons and corporations, if any, who may be interested in the subject-matter whose names are not known to us, by posting up true and attested copies of such notice in three public places in the town seven days at least before the day appointed for the hearing.

Pursuant to such notice, we met at the time and place appointed for the hearing, and heard the remarks and objections of all persons, if any, who desired to be heard, and having viewed and examined the route of the way as hereinafter described, we do adjudge that common convenience and necessity require that said way should be laid out as a public footway to be called Summit Path, and it is hereby so laid out.

Said footway is described by its center line as follows:—

Beginning at a point on the northerly line of Beacon street situated about 525 feet easterly from its intersection with the northeasterly line of Washington street, but for a more exact description, 74.33 feet westerly from the westerly end of a tangent in the northerly line of Beacon street having a length of 300 feet; thence running northerly 51.51 feet to an angle; thence deflecting 19° 32′ 50″ easterly and running northeasterly 173.18 feet to the southwesterly line of Lancaster terrace, and includes a parallel width of 7½ feet on each side of said centre line, and extends from the northerly line of Beacon street to the southwesterly line of Lancaster terrace, and contains about 3,370 square feet.

For a further identification of this description and location reference is hereby made to a plan made by Alexis H. French, Town Engineer, dated January 11, 1904, approved by us, verified by our signatures and adopted as a part of this record.

The forgoing description has been compared with the plan and is correct.
January 18, 1904. ALEXIS H. FRENCH, *Town Engineer.*

The footway having been constructed by the owners of the fee is open to the public for travel.

No awards are made; the benefits caused by said laying out being found equal to the damages.

We take land as follows:—

Name.	Square feet taken.
From the owners of the fee of said way	3,370

Said footway so laid out is hereby reported to the town for acceptance, and when so accepted, allowed and recorded, is to be called Summit Path.

The said plan and this record are this day filed by us in the office of the Town Clerk.

JAMES M. CODMAN, JR.,
HORACE JAMES,
NATHANIEL CONANT,
CHAS. H. PEARSON,
WM. F. HUMPHREY,
Selectmen of Brookline.

BROOKLINE, January 20th, 1904.

Received and filed with plan as stated.
EDWARD W. BAKER, *Town Clerk.*
BROOKLINE, MASS., January 20, 1904.

Third Article,—"To discontinue a portion of Seaver street, at its junction with Hyslop road."

On motion of James M. Codman, Jr.—

Voted, That a portion of Seaver street, at its junction with that portion of Hyslop road which was discontinued by vote of the town August 4th, 1903, as reported to the town by the Selectmen at this meeting, be discontinued as a townway.

The report of the Selectmen on the discontinuance of a portion of Seaver street was presented, of which the following is a true copy:—

Seaver Street.

We, the undersigned, Selectmen of Brookline, gave written notice of our intention to discontinue a portion of Seaver street at its junction with Hyslop road, such notice requiring all persons interested to appear before us at our room in the Town Hall, on Wednesday, January 20th, 1904, at 5.30 o'clock P. M., and caused such notice to be actually served according to law by a constable of this town at least seven days before the day so appointed for the hearing, upon John M. Longyear, Margaret E. Harris, Frank E. Simpson, and Charles H. Pearson, being all the parties known to us who may be interested in the subject-matter and

gave notice to them, and all other persons and corporations, if any, who may be interested in the subject-matter whose names are not known to us, by posting up true and attested copies of such notice in three public places in the town seven days at least before the day appointed for the hearing.

Pursuant to such notice, we met at the time and place appointed for the hearing, and heard the remarks and objections of all persons, if any, who desired to be heard, and having viewed and examined the route of the street we do adjudge that common convenience and necessity do not require that portion of said street hereinafter described as a townway and we recommend that it be discontinued.

That portion of said street which it is proposed to discontinue is bounded by a line as follows:—

Beginning at a point where the easterly line of Hyslop road is intersected by a line parallel with and forty feet distant from the northerly line of said Seaver street; thence running easterly 50.39 feet on a curve having a radius of 137.17 feet and by a straight line 45.64 feet, said lines being parallel with and 40 feet distant from the aforesaid northerly line of said Seaver street; thence running southwesterly on a curve having a radius of 126.24 feet for a distance of 130.30 feet; thence running southwesterly by a tangent 47.11 feet to a point on the easterly line of the part of Hyslop road discontinued by the town August 4, 1903; thence running northerly by the easterly line of the portion of Hyslop road discontinued as aforesaid on a curve having a radius of 321.19 feet for a distance of 84.10 feet; thence running northerly by the easterly line of Hyslop road discontinued as aforesaid on a curve having a radius of 98 feet for a distance of 34.11 feet to the point of beginning; and contains about 1,700 square feet.

For a further identification of this description and location reference is hereby made to a plan made by Alexis H. French, Town Engineer, dated January 11, 1904, approved by us, verified by our signatures and adopted as a part of this record.

The foregoing description has been compared with the plan and is correct.
January 18, 1904. ALEXIS H. FRENCH, *Town Engineer.*

No awards are made. The Selectmen find that no damages are sustained by the owners of land, rights or interests, caused by the discontinuance of said portion of said street, by injuring property in any manner whatsoever.

Said proposed discontinuance is hereby reported to the town.

The said plan, and this record are this day filed by us in the office of the Town Clerk.

JAMES M. CODMAN, JR.,
HORACE JAMES,
NATHANIEL CONANT,
CHAS. H. PEARSON,
WM. F. HUMPHREY,
Selectmen of Brookline.

BROOKLINE, January 20th, 1904.

Received and filed with plan as stated.
EDWARD W. BAKER, *Town Clerk.*
BROOKLINE, MASS., Jan'y 20, 1904.

Fourth Article,— "To authorize the Selectmen to convey to John M. Longyear the right, title and interest of the town in the portion of Seaver street discontinued."

On motion of James M. Codman, Jr.—

Voted, That the Selectmen be authorized to convey to John M. Longyear all the right, title and interest of the town in the portion of Seaver street discontinued.

Fifth Article,— "To change the name of Hyslop road between Seaver street and Holland road, to Seaver street; and to change the name of the portion of Hyslop road leading out of Leicester street, to Hayden road."

On motion of James M. Codman, Jr.—

Voted, That the name of Hyslop road between Seaver street and Holland road be changed to Seaver street, and the name of the portion of Hyslop road leading out of Leicester street be changed to Hayden road.

Sixth Article,— "To authorize the Selectmen to make an entry for the purpose of constructing Cypress place before all claims for damages by reason of the laying out thereof shall have been finally adjusted or determined."

On motion of James M. Codman, Jr.—

Voted, That the Selectmen be authorized to make an entry for the purpose of constructing Cypress place before all claims for damages by reason of the laying out thereof shall have been finally adjusted or determined.

Seventh Article,— "To make an additional appropriation of one hundred dollars for watering streets."

On motion of James M. Codman, Jr.—

Voted, That an additional appropriation of $100 be made for watering streets, the amount to be taken from any unexpended balances or money in the treasury not otherwise appropriated.

Eighth Article,— "To make an additional appropriation of one thousand dollars for the maintenance of Highways."

On motion of James M. Codman, Jr.—

Voted, That an additional appropriation of $1,000 be made for the maintenance of Highways, the amount to be taken from any unexpended balances or money in the treasury not otherwise appropriated.

Ninth Article,— "To make an additional appropriation of eight hundred dollars for the support of the Poor."

On motion of James M. Codman, Jr.—

Voted, That an additional appropriation of $800 be made for the support of the poor, the amount to be taken from any unexpended balances or money in the treasury not otherwise appropriated.

Tenth Article,— "To make an additional appropriation of four thousand dollars for the School department; twenty-five hundred dollars for Grammar and Primary schools, and fifteen hundred dollars for Manual Training and Domestic Arts."

On motion of James M. Codman, Jr.—

Voted, To make an additional appropriation of four thousand dollars for the School department; twenty-five hundred dollars for Grammar and Primary schools, and fifteen hundred dollars for Manual Training and Domestic Arts; the amount to be taken from any unexpended balances or money in the treasury not otherwise appropriated.

Eleventh Article, — "To authorize the Water Board to install an electric lighting plant for the Low-Service Pumping Station at an estimated expense of one thousand dollars."

On motion of Oscar B. Mowry,—

Voted, That the Water Board be authorized to install an electric lighting plant for the low-service pumping station at an estimated cost of $1,000.

Twelfth Article,— "To authorize the Water Board to lay a twenty-four inch water pipe from the corner of Boylston street and Fisher avenue to Beacon street opposite Park street, with all necessary connections with the present mains, at an estimated cost of forty thousand dollars."

On motion of Oscar B. Mowry,—

Voted, That the Water Board be authorized to lay a twenty-four inch water pipe from the corner of Boylston street and Fisher avenue to Beacon street, opposite Park street, with all necessary connections with the present main, at an estimated cost of $40,000.

Thirteenth Article,—"To see if the town will amend Section 1 of Article XVIII of the by-laws of the town of Brookline, by adding at the end of said section the words: "provided, however, that nothing in this section contained shall prevent the speeding of horses on Beacon street, during the sleighing season, under such limitations and regulations as the Selectmen shall from time to time fix and determine," so that said by-law as amended shall read as follows: "Section 1. No person except drivers of ambulances or patrol wagons, or members of the Fire

Department responding to a fire alarm, shall drive or ride a horse or other animal at a rate of speed exceeding eight miles an hour, through any public way, street or avenue in this town; provided, however, that nothing in this section contained shall prevent the speeding of horses on Beacon street, during the sleighing season, under such limitations and regulations as the Selectmen shall from time to time fix and determine."

On motion of James M. Codman, Jr.—

Voted, That no action be taken under this article.

Fourteenth Article,—"To hear and act upon reports of town officers and committees."

Fifteenth Article,—"To appropriate and raise, by borrowing or otherwise, such sums as may be necessary for all or any of the purposes mentioned in the foregoing articles, and especially to act upon all or any of the appropriations asked for or proposed by the Selectmen or by any town officers or committees."

No motion was offered under the fourteenth and fifteenth articles, and at forty-eight minutes after seven o'clock,—

Voted, That this meeting be dissolved.

In accordance with the provisions of chapter 201 of the Acts of 1901, accepted by the town at the annual meeting held March 19, 1902, and the vote passed by the town at the same meeting, registering turnstiles were used at the entrances to the hall to determine the number of registered voters admitted.

The Selectmen appointed police officers Emery E. Allen and Charles C. Watterson in charge of the two turnstiles, who made a return in writing at the adjournment of the meeting that turnstile No. 1643 had registered seventy-seven (77), and turnstile No. 1670 had registered thirty-eight (38), showing that a total of one hundred and fifteeen (115) registered voters had been admitted to the meeting.

Dissolved.

Attest: EDWARD W. BAKER, *Town Clerk.*

ANNUAL REPORT

OF THE

BOARD OF SELECTMEN

OF

BROOKLINE,

MASSACHUSETTS,

FOR THE YEAR ENDING JANUARY 31, 1904.



BROOKLINE:
THE RIVERDALE PRESS: C. A. W. SPENCER.
1904.

BOARD OF SELECTMEN.

ORGANIZATION, 1903-'04.

JAMES M. CODMAN, JR., *Chairman.*
NATHANIEL CONANT. CHARLES H. PEARSON.
WILLIAM F. HUMPHREY. HORACE JAMES.

STANDING COMMITTEES.

ON ACCOUNTS—Messrs. Codman and Humphrey.
ON ALMSHOUSE—Messrs. Conant and Humphrey.
ON ENGINEERING DEPARTMENT—Messrs. James and Pearson.
ON FIRE DEPARTMENT—Messrs. Humphrey and Conant.
ON HIGHWAY DEPARTMENT—Messrs. Pearson and Humphrey.
ON LIGHTS, POLES, AND WIRES—Messrs. Codman and Conant.
ON POLICE DEPARTMENT—Messrs. Conant and James.
ON PUBLIC HEALTH—Messrs. James and Humphrey.
ON REPAIRS OF PUBLIC BUILDINGS—Messrs. Conant and Pearson.
ON SUITS AND CLAIMS—Messrs. Codman and Pearson.
ON TOWN HALL AND DEPARTMENTS of Assessors, Town Clerk, Town Treasurer, Sealer of Weights and Measures, and Building Department—Messrs. Codman and James.

On Highway Districts.

DISTRICT NO. 1, NORTHEAST—Mr. Humphrey.
DISTRICT NO. 2, NORTH—Mr. Conant.
DISTRICT NO. 3, SOUTHEAST—Mr. James.
DISTRICT NO. 4, NORTHWEST—Mr. Pearson.
DISTRICT NO. 5, SOUTH—Mr. Codman.

GEORGE F. JOYCE, *Clerk.*
EDWARD A. MCETTRICK, *Secretary.*

REPORT.

The Selectmen submit the following report for the fiscal year ending January 31, 1904: —

During the year the Boston Reservoir property on Boylston street has been acquired for park purposes, land for playgrounds has been bought from the Amory estate on Beacon street and adjoining the Runkle School on Clinton road, the covered reservoir on Fisher Hill has been constructed, an acre of land on Kent street has been purchased for a freight yard, Harvard and Washington streets have been widened in the business part of the town, Lee street has been made between Boylston and Dudley streets, the large school on Reservoir lane has been partially built, the regular work of the various town departments has been carried on with growing efficiency, and the town debt has been considerably increased.

The Town Debt.

The town debt at the close of the year was $1,543,335, an increase of $102,339. The amounts borrowed, all of which bear interest at 3½ per cent and are payable in twenty annual proportionate payments, have been —

For new Covered Reservoir	$ 74,000 00
For land for Playgrounds	100,000 00
For Boston Reservoir property	100,000 00
	$274,000 00

The amount of debt paid off was $171,661, and the amount which becomes payable this year is $155,361, which must be provided for by taxation. The details of these payments follow:—

Date borrowed		Maturing 1903–04.	Maturing 1904–05.
1890–1895	Riverdale Park construction	$18,830 00	$18,830 00
1894–1896	Longwood Playground construction	1,600 00	1,600 00
1899–1903	Land for playgrounds	8,500 00	8,500 00
1899	Land adjoining Boylston School . .		*15,000 00
1901	Corey Hill Park	1,150 00	1,150 00
1903	Old Boston Reservoir	5,000 00	5,000 00
1894	Harvard Street widening	3,750 00	3,750 00
1894	Washington Street widening	3,050 00	3,050 00
1900–1902	Boylston Street widening	28,500 00	28,500 00
1903	Land and Stone Crushing Plant . .	1,200 00	1,200 00
1893	Aspinwall Avenue Bridge	*1,900 00	
1897–1898	Longwood Avenue Bridge	3,750 00	3,750 00
1894	Sewer from Boylston Street to Dudley Street	*1,250 00	
1893–1896	Village Brook Channel	11,950 00	6,600 00
1893	Old Manual Training School	*5,400 00	
1896	Druce Street Schoolhouse	2,800 00	2,800 00
1902–1903	New Manual Training School . . .	8,000 00	8,000 00
1894–1895	High School building	10,000 00	10,000 00
1895	High School furnishing	2,500 00	2,500 00
1893	High School lot	*5,600 00	
1901	Land adjoining High School	1,350 00	1,350 00
1895	Druce Street lot	1,500 00	1,500 00
1898	Stearns Road lot	*3,400 00	
1903	Reservoir Lane lot	1,800 00	1,800 00
1894	Board of Health Hospitals	500 00	*500 00
1895–1896	Bath House	4,000 00	4,000 00
1903	Land adjoining Bath House	1,000 00	1,000 00
1898	Land for and construction of Engine-House on Washington Street . . .	*1,600 00	
1898	Land for Court House and Police Station	*6,800 00	
1898	Construction of Court House and Police Station	7,500 00	7,500 00
1891–1903	Extension of Water Works	17,481 00	17,481 00
		$171,661 00	$155,361 00

The debt and interest charges may be roughly classified as follows:—

	Principal Outstanding Feb. 15, 1904.	Interest Charges 1903–4.	Interest Charges 1904–5.
Parks and Playgrounds . . .	$554,780 00	$16,673 28	$18,663 27
Streets and Bridges	343,600 00	12,139 59	10,757 82
Water Supply	319,205 00	10,629 12	11,462 29
Schools and Sites	230,600 00	9,005 57	7,757 73
Public Buildings and Sites . .	76,950 00	3,090 64	2,470 77
Sewers and Drains	18,200 00	1,029 94	530 82
	$1,543,335 00	$52,568 14	$51,642 70

The necessary appropriation for interest for the current year on debt now outstanding, is $51,887.70, which includes $245 for overdue coupons not presented.

*Final payment.

Some progress has been made in the directions suggested last year towards broadening the market for our bonds, but it has been an exceptionally unfavorable year for new municipal securities, and a great many municipalities all over the country have received no bids for their loans. The rate of interest which we have had to pay, 3½ per cent, is higher than for a number of years, but compares favorably with rates obtained by other municipalities under similar circumstances. Public advertisements of bonds are noticed by many besides those who bid, and often lead to inquiries and subsequent sales, as shown by our experience this year. Some bonds were issued in coupon form, and others were not, according to the wishes of the purchasers. Efforts to make our bonds more widely known and to make them attractive to an increasing number of persons and institutions will be continued.

The $274,000 borrowed this year was all made payable in twenty annual instalments, but it is still true, as has been the case for some time, that more than half of our debt is payable within six years, and that none of it continues beyond 1925. All the loans were dated January 1, 1903, so that a twentieth of the amount became payable on January 1, 1904, and has already been paid off. By beginning at once to pay off a part of each loan as soon as possible after it is incurred, the interest account of that loan steadily diminishes, and as fast as the principal is liquidated new debt for other purposes can be incurred without increase of burden. The necessity of so handling our debts as to make each one constantly less burdensome is emphasized by the fact that the Metropolitan District debt incurred for us by the Commonwealth is managed on exactly opposite principles. The annual contributions which we make towards the interest and sinking fund requirements of that debt constantly increase. Many of the sinking funds are made progressive, that is, small at first and larger and larger as the debt grows older. The interest increases because premiums obtained upon the bonds are used to pay the interest with, at first, and as soon as they are exhausted the interest charge goes up with a bound. Most of these bonds are issued for terms as long as forty years, and none will be paid off for many years to come, so that each new loan adds to the burden, as it does not replace an old one. It is hardly probably that this system would long endure were it not for the complexity of its details and the obscurity in which the subject is wrapped.

The South Metropolitan Sewer debt is now $7,310,912, and our share of it is about one-fifth, and the Metropolitan Park

district debt is $10,396,500, of which our proportion is nearly six per cent, so that we are now responsible for some $2,000,000 of Metropolitan debt, which is just as much a part of our debt as the town debt of $1,543,335.

Tax Rate and Valuation.

The tax rate for 1903 was $10, the same as in the two previous years. The valuation was $87,172,900, an increase of $1,079,100 over that of 1902. The borrowing capacity under the municipal indebtedness act is $1,391,057.

Condition of Current Special Appropriations.

An amount not exceeding $125,000 was authorized for the new schoolhouse on Reservoir lane. Of this $25,000 was raised in 1902, and $50,000 in 1903, leaving an amount not exceeding $50,000 to be provided this year. It is possible that not quite the whole of this will be required. An appropriation of $9,500 for furnishing this school is asked for. The work of grading and improving the grounds about the school is unfinished, and $14,332.33 is asked for by the Park Commissioners for completing this work, including the building of a terrace. An appropriation of $5,000 is proposed for additional equipment at the Manual Training School. The whole cost of the addition to the Pierce Primary School, estimated at $80,000, must be provided for this year, and probably something additional for furnishing it.

The appropriations for widening Harvard and Washington streets amounted to $56,000. Of this there has been expended $27,439.78, which was not borrowed, but paid from the general balance in the Treasury. The estimated cost of completing the work including the setting back of buildings is $6,800. Mr. Talbot and Mrs. Wason have brought suits for damages which may not be disposed of for some time. Awards amounting to $5,170 were made to other landowners who have not yet been settled with.

No provision has yet been made for the money appropriated for widening Brookline avenue and Cypress place, amounting to $12,700 and $2,260, respectively.

Balances on hand are sufficient for completing the Covered Reservoir and the new Pumping Engine. An expenditure of $40,000 has already been authorized for laying a new 24-inch main from Fisher Hill to Beacon street.

The amounts appropriated for the Lincoln School renovation, and for further work on Lee street, have been set aside from money in the treasury not otherwise appropriated.

State Tax.

This year the triennial reapportionment of the State tax is made. Our proportion will be $28.05, instead of $27.21 per $1,000 of the State tax. The preliminary figures indicate a total State tax of not less than $2,500,000, and there is reason to fear that it may reach $3,000,000. Our share of a tax of $2,500,000 would be $70,125. This is but little larger than last year, but greatly in excess of what it has been in previous years.

County Tax.

The County tax is also affected by the triennial apportionment and for the next three years our share of the County tax will be $28.05 in every $71.70 of tax, or a little more than 39 per cent.

The total tax this year will probably be $162,500, an increase of $4,000 over last year. Our proportion of this is $63,572.18.

Metropolitan Sewer Tax.

It is expected that the high-level Metropolitan sewer which has been under construction for several years, will be completed this summer, and that the Charles River and Neponset Valley sewers, into which our sewers now empty, will be connected with it. The cost of this sewer will be about $6,000,000. It will ultimately be extended across Brookline at an additional cost. The Charles River Valley sewer cost somewhat more than $800,000, and the Neponset Valley sewer about $900,000. A new apportionment of the expense of all these sewers will be made in 1905.

The amount of our tax for several years compares as follows. The figures given for this year are likely to be affected by the issue of about $400,000 of bonds to complete the payments for the high-level sewer, but there is the usual uncertainty whether new loans will cause an increase or decrease the first year by reason of the premiums.

	1901	1902	1903	1904
Sinking fund	$3,124 38	$5,429 45	$8,359 00	$8,359 21
Interest	15,683 93		7,475 66	43,626 51
Maintenance	5,978 32	7,362 15	8,019 41	10,709 25
	$24,786 63	$12,791 60	$23,854 07	$62,694 97

Metropolitan Park Tax.

The whole cost of Metropolitan Parks and Boulevards borne by the district now amounts to $10,396,000, and the law provides for an annual addition of $400,000 to this. The appropriation for maintenance is increased this year, and the assessment on the district will be larger when the premiums on bonds sold are used up. Our assessment will be about $41,000 this year. It was $37,870.31 last year. There will be a new apportionment of expenses next year.

Appropriations.

The amount of the annual appropriations recommended for the current financial year, as shown below, is $1,220,844.88 compared with total amounts charged against the taxes and receipts of previous years of

1901	1902	1903
$1,129,599.67	$1,241,481.78	$1,289,654.16

These figures, taken in connection with the probable receipts and the unappropriated balance on hand, indicate that no very large amount of exceptional expenditure can be provided for by taxation without increasing the tax rate. The net expenditures from all sources, after deducting payments on account of maturing debt, compare as follows:—

1901	1902	1903
$1,187,705.00	$1,281,293.56	$1,585,415.98

The appropriations recommended for the current year are presented below in tabular form, both in groups and in detail. The formal vote authorizing and limiting the expenditure of the various appropriations will be presented later.

The amounts recommended for Schools, Library, Water, Parks, and Forestry are recommended by the several boards having those matters in charge, and have not received the independent judgment of the Selectmen.

		Recommended 1904.	Expended 1903.	Appropriated 1903.
A.	Public Schools	$189,439 00	$179,587 04	$179,795 00
B.	Public Library	19,500 00	19,500 00	19,500 00
C.	Water Supply	52,800 00	39,647 22	42,800 00
D.	Public Parks and Grounds	22,100 00	25,109 88	25,965 00
E.	Care and Lighting of Streets	172,000 00	165,638 18	168,600 00
F.	Public Safety and Health	195,210 00	190,286 94	195,515 00
G.	Sewers and Drains	42,000 00	26,008 93	42,000 00
H.	Support of Poor and Soldiers' Relief	8,400 00	12,597 49	12,800 00
I.	State, County and Metropolitan Taxes	237,397 18	191,378 18	191,378 18
J.	Maturing Debt	155,361 00	171,661 00	171,661 00
K.	Interest	56,887 70	57,713 55	58,365 43
L.	Expenses of Administration	69,750 00	70,852 41	73,100 00
		$1,220,844 88	$1,149,980 82	$1,181,479 61

Annual Appropriations.

	TITLE.	Recommended 1904.	Appropriated 1903.	Expended 1903.
A.	1. High School	$35,490 00	$34,320 00	$34,453 88
	2. Grammar and Primary Schools	96,199 00	91,365 00	91,295 56
	3. Kindergartens	15,370 00	14,670 00	14,580 29
	4. Manual Training and Domestic Arts	22,500 00	20,485 00	20,639 13
	5. General School Expenses	16,680 00	15,755 00	15,594 93
	6. Evening Schools	2,000 00	2,000 00	1,826 09
	7. Vacation Schools	1,200 00	1,200 00	1,197 16

ANNUAL APPROPRIATIONS — *Continued.*

		TITLE.	Recommended 1904.	Appropriated 1903.	Expended 1903.
B.	8.	Public Library	$19,500	$18,000 00	$18,000 00
	9.	School Room in Library		1,500 00	1,500 00
C.	10.	Water Works Maintenance	32,800 00	29,800 00	29,796 95
	11.	Extension of Water Works	20,000 00	13,000 00	9,850 27
D.	12.	Parks and Public Grounds	16,850 00	19,665 00	18,809 88
	13.	Planting and Preserving Trees	5,000 00	5,000 00	5,000 00
	14.	Walnut Hills Cemetery		1,000 00	1,000 00
	15.	Brookline Cemetery	250 00	300 00	300 00
E.	16.	Highways	82,500 00	81,500 00	81,471 77
	17.	Sidewalks	17,000 00	17,000 00	15,010 78
	18.	Watering Streets	17,500 00	17,100 00	17,096 43
	19.	Lighting Streets	55,000 00	53,000 00	52,059 20
F.	20.	Police Department	67,000 00	64,700 00	64,690 52
	21.	Police and Fire-Alarm Telegraph	7,000 00	8,000 00	6,795 00
	22.	Fire Department	70,610 00	68,565 00	68,516 78
	23.	Public Health	34,000 00	37,000 00	33,214 16
	24.	Bath House	9,500 00	10,200 00	10,174 24
	25.	Building Department	6,500 00	6,450 00	6,409 58
	26.	Department of Weights and Measures	600 00	600 00	486 66
G.	27.	Construction of Sewers	25,000 00	25,000 00	11,005 29
	28.	Construction of Surface-water Drains	12,000 00	12,000 00	10,523 99
	29.	Maintaining and Repairing Sewers and Surface-water Drains	5,000 00	5,000 00	4,479 65
H.	30.	Support of Poor	7,400 00	11,800 00	11,713 94
	31.	Relief of Soldiers	1,000 00	1,000 00	883 55
I.	32.	State Tax	70,125 00	68,025 00	68,025 00
	33.	County Tax	63,572 18	61,628 80	61,628 80
	34.	Metropolitan Sewer Tax	62,700 00	23,854 07	23,854 07
	35.	Metropolitan Park Tax	41,000 00	37,870 31	37,870 31
J.	36.	Payment of Maturing Funded Debt	155,361 00	171,661 00	171,661 00
K.	37.	Interest on Funded Debt	51,887 70	51,810 49	51,158 61
	38.	Interest on Temporary Loans	5,000 00	6,554 94	6,554 94
L.	39.	Assessors' Department	9,000 00	9,000 00	8,621 08
	40.	Selectmen's Department	10,000 00	10,000 00	9,902 38
	41.	Town Clerk's Department	7,800 00	7,800 00	6,979 14
	42.	Treasury Department	8,000 00	8,000 00	7,950 65
	43.	Auditing and Accounting	2,850 00	2,400 00	2,294 92
	44.	Engineering Department	13,000 00	12,800 00	12,800 00
	45.	Town Hall and Janitor	5,000 00	5,000 00	4,997 63
	46.	Exterior Repairs of Town Buildings	3,000 00	4,500 00	4,284 25
	47.	Decoration Day	400 00	400 00	400 00
	48.	Fourth of July	1,200 00	1,200 00	1,152 27
	49.	Legal Expenses	5,000 00	7,500 00	7,271 88
	50.	Printing Warrants & Reports	3,500 00	3,500 00	3,493 45
	51.	Contingencies	1,000 00	1,000 00	704 76
			$1,220 844 88	$1,181,479 61	$1,149,980 82

Special Appropriations.

	TITLE.	Appropriated.	Expended.	Balance.
1.	New School Reservoir Lane .	$74,947 13	$62,535 46	$12,411 67
2.	Lincoln School Renovation .	14,500 00	8,363 95	6,136 05
3.	New Covered Reservoir . . .	74,000 00	73,231 86	768 14
4.	Land for Public Playgrounds	130,315 10	80,883 75	49,431 35
5.	Harvard Street Widening . .	50 ,000 00	24,428 22	*25,571 78
6.	Washington Street Widening	6,000 00	3,011 56	*2,988 44
7.	Howe Lot	22,500 00	22,500 00	
8.	New Contagious Hospitals . .	500 00	500 00	
9.	Com. on New School & Library	1,000 00	10 00	990 00
10.	Plans for New Schoolhouse .	1,500 00	500 00	1,000 00
11.	Public Library Improvements	3,000 00	514 64	
12.	Cypress Place Widening . . .	2,260 00		*2,260 00
13.	Brookline Avenue Widening	12,700 00		*12,700 00
14.	Lee Street	21,550 00	19,120 78	2,429 22
15.	New Manual Training High School Furnishing	2,500 18	2,486 78	13 40
16.	New Runkle School Furnishing	1,501 72	1,501 72	
17.	Reed Lot Grading	10,000 00	4,867 67	
18.	New Pumping Engine	16,334 65	14,368 49	1,966 16
19.	New Covered Reservoir . . .	880 53	880 53	
20.	Old Boston Reservoir . . .	150,000 00	100,000 00	
21.	Blake Lot	21,250 00	21,250 00	
22.	Town Stable Addition	3,740 75	178 50	3,562 25
		$620,980 06	$441,133 91	$122,228 46

*These amounts have not yet been borrowed or raised by taxation.

New Special Appropriations to be Proposed.

1.	Completing Heath School	$50,000 00
2.	Furnishing Heath School	9,500 00
3.	Equipment of Manual Training High School	5,000 00
4.	New Pierce Primary School	80,000 00
5.	New Distributing Water Main	40,000 00
6.	Electric Lighting Plant, Water Works	1,000 00
7.	Improving Reservoir Lane Lot	14,332 33
8.	Harvard and Washington Streets	20,000 00
9.	Brookline Avenue Widening	12,700 00
10.	Cypress Place	2,260 00
11.	Improving Storage Lot on Kent Street	3,500 00
12.	Thorndike Street and Abbottsford Road	2,100 00
13.	Clark Road Construction	2,500 00
14.	Putterham Drainage	6,000 00
		$248,892 33

To most of these expenditures we are already committed, but the magnitude of the total taken in connection with what has already been said about the regular annual appropriations should make us pause and consider. Nor should it be forgotten that a new Public Library is not likely to be long deferred, that we have asked for legislation to permit the erection of a municipal gymnasium, that our sewer and surface-water systems must

soon be separated, and that our State and Metropolitan obligations are fast increasing. In view of our high valuation an increase in the tax rate would be burdensome and a large increase in the debt restricts what can be done in future years. Moreover the cost of building is still exceedingly high and interest rates are by no means low.

Highway Department.

The new stone crushing plant on Hammond street has been in successful operation and has produced more than 13,000 tons of crushed stone, the quality of which is fully up to what was expected. The purchase of the lot of land on Kent street, near the railroad, was delayed by questions about the title until too late in the season for making it fully available as a storage-yard with side track facilities, but it is expected that plans for the best development of it will be ready in a short time. Bituminous macadam has been laid on both sides of Harvard street, between School and Washington streets, and would be very appropriate on Boylston street below Cypress street, and at the junction of Beacon and Harvard streets. Many other particulars of the work of the department will be found in the report of the Superintendent of Streets.

The Selectmen approve his recommendation for the appointment of a clerk, which is now warranted by the increase of business of the office to such an extent as to prevent the Superintendent and his Assistant from spending as much time as is desirable in overseeing work on the streets. Such a clerk should be a bookkeeper and stenographer, and will of course make it possible to keep the office open all day.

	Expended 1901.	Expended 1902.	Expended 1903.	Recommended 1904.
Street cleaning and sectional care	$17,126 37	$18,338 76	$16,446 12	$17,000 00
Removal of snow and ice	11,466 10	12,640 28	14,217 94	13,000 00
Repairs and new work on streets	36,731 47	34,014 46	37,081 19	37,500 00
Maintenance of stable and equipment	7,169 16	7,530 84	9,632 97	10,000 00
Superintendence	3,964 15	3,989 85	4,093 55	5,000 00
	$76,457 25	$76,514 19	$81,471 77	$82,500 00

Lighting Streets.

The work of moving, changing and adding lights has been continued as in previous years. There are seven more arc lights and fifty-four more Welsbachs than a year ago, and provision should be made for a similar increase this year. The lighting of the Parkway is not entirely satisfactory, and some change in the underground wires there, as well as some addi-

tional lights, may be required. The contract with the Gas Company for electric lights runs until 1907, but may be terminated by the Town by notice given March 30th this year, and that with the Welsbach Company expires in 1906, but is terminable this year on notice given before July 15th. An appropriation of $55,000 is asked for, made up as follows:—

242 Arc-lights @34½ cents per night per light, or $126.27 per light per year	$30,556 34	
15 Parkway lights @ 33½ cents per night per light, or $122.61 per light per year	1,839 15	
1 Half-arc light @ 20 cents per night	73 20	
Estimate for new arc lights	531 31	
		$33,000 00
742 Welsbach lights, at an average cost of $28.50 per light per year	$21,147 00	
Estimate for new lights	853 00	
		22,000 00
		$55,000 00

Police Department.

The Selectmen approve the recommendations of the Chief of Police contained in his report for an addition of two men to the force in order to shorten some of the night routes, and for an additional police signal box on Babcock street. The revolvers used by the police now belong to the men, but it is intended that hereafter they shall be furnished by the town, and that regular target practice shall be instituted. An allowance for these purposes is made in the appropriation proposed.

Several hundred residences were found unfastened by the police in the course of the year, and nearly all breaks which occurred were in houses temporarily unoccupied which had not been reported to the police as vacant. If householders will give a little more attention to such matters, there will be even less property stolen from houses than there has been in the past.

	Recommended 1904.	Expended 1903.
Salary of Chief	$2,200 00	
Captain, ($1500 from May 1)	1,475 00	
Two Lieutenants @ $1400 each	2,800 00	
Three Sergeants @ $1250 each	3,750 00	
44 Patrolmen @ $21.00 per week (52 weeks)	48,048 00	
1 " " $17.50 " " " "	910 00	
1 " appointed May 6, 1903	1,045 00	
2 " from May 1st, 1904	1,365 00	
Special Police	28 00	
Salaries	$61,621 00	$59,619 03
Maintenance of equipment	1,500 00	2,062 35
General expenses	3,879 00	3,009 14
Total	$67,000 00	$64,690 52

Fire and Police Alarm Telegraph, Poles and Wires.

A second registering machine for the police table to supplement the present one is much needed. The cost will be $250.00. All the police boxes are now of the new style and are not affected by electric lighting current, a great improvement. One new box on Babcock street is recommended. The work of placing keyless doors on the fire alarm boxes has been continued, and the completion of this work this year is recommended. The cost will be $665.00. Comparatively little has been accomplished during the year in the way of burying wires by any of the companies which maintain wires in Brookline. This year it is expected that the Gas Company will extend its underground conduit on Beacon street from Washington street to Dean road, and that all the overhead feed and return wires of the Street Railway Company will be removed. The Telephone Company now has most of its wires on main streets buried, and does not contemplate much extension of underground work at present. The town's wires are placed in the Telephone Company's conduits as fast as practicable, but at present the changing of boxes to special iron posts is the principal work of this kind which can be done.

The Superintendent's report gives a detailed account of the activities of the department.

		Expended 1903	Recommended 1904
Salary of Superintendent		$1,700 00	$1,700 00
Wages of assistants		1,662 00	1,950 00
Horses, wagons, harness		686 63	1,000 00
Rental of telephones in police boxes		119 30	125 00
Supplies and incidentals		835 32	625 00
Ordinary expenses		$5,003 25	$5,400 00
New apparatus		1,518 64	1,065 00
Underground town wires	$301 13		
Reimbursements	28 02		
		273 11	535 00
		$6,795 00	$7,000 00

Fire Department.

The Selectmen have approved the appointment by the Commissioner of three new permanent men at the houses in the southerly part of the town, as experience has shown that the apparatus cannot be handled quickly enough with so large a proportion of call men as were previously employed. Two call men will be dispensed with. The Selectmen also approve the proposed purchase of a new hose wagon to replace an old one at an estimated cost of $572.00.

	Recommended 1904.	Expended 1903.
Salary of Commissioner	$500 00	
" " Chief	1,800 00	
" " Assistant Chief @ $26.25 per week	1,365 00	
" " 5 Captains @ $24.50 per week	6,370 00	
" " 9 Lieutenants @ $22.75 per week	10,647 00	
" " 2 Engineers @ $22.00 per week	2,288 00	
" " 25 privates @ established rates	26,458 25	
" " 3 new permanent men	2,745 75	
" " present force of call men	4,300 00	
Salaries	$56,474 00	$53,977 89
Maintenance of equipment	8,084 00	8,792 57
Maintenance of buildings and general expenses	4,980 00	4,763 32
	$69,538 00	$67,533 78
New hose and fittings	500 00	983 00
New hose wagon	572 00	
	$70,610 00	$68,516 78

Engineering Department.

An increase of $500 in the regular items of the appropriations is asked for on account of work to be done on the plans for separating sewerage from surface-drainage.

The town map, which the department has been at work upon for a long time, was completed early in the year, and is an exceedingly good piece of work. Copies can be purchased by citizens for a small price.

	Expended 1902.	Expended 1903.	Recommended 1904.
Salary of Town Engineer	$3,000 00	$3,000 00	$3,000 00
Salaries of Assistants	7,856 49	8,200 98	8,475 00
Horse: board and care	367 90	334 03	400 00
Instruments and repair	25 70	43 86	75 00
Drawing materials and supplies	584 24	312 13	550 00
Telephone service	75 65	163 24	100 00
Incidentals	286 77	390 56	400 00
New wagon and publishing map		355 20	
	$12,196 75	$12,800 00	$13,000 00

Sewers and Drains.

The sewer for the Ackers avenue district has been completed at a cost of $5,626.16, and the new schoolhouse on Reservoir lane has been connnected with it. Only one house connection has yet been made and no more are desired at present. A surface-water drain in Heath street, between Pound lane and Boylston street, postponed last year to await the opening of Lee street, should be built this year. Other sewers and drains will be put in during the year as usual when called for.

The older sewers constructed in the northerly and easterly portions of the town on the combined system must soon be sup-

plemented by an additional pipe in each street, so that sewage and surface-water may be carried off separately, and it will be an important part of the work of the Engineering department this year to devise a comprehensive plan for this separation. The construction of the new system will be very expensive, and its cost may reach half a million of dollars, but it is hoped that all the work will not have to be done at once, so that the cost can be distributed over a number of years. As explained in the report for the town meeting of December 2, 1903, the change is required by the design of the Metropolitan sewers, into which our sewers flow, and the legislation of 1903 makes it probable that action will soon be necessary.

As instructed by the town, the Selectmen have applied for legislation to make sure that the future Metropolitan sewers across Brookline and our new sewer system will be designed in co-operation.

Building Department.

The new building laws went into operation last spring and on the whole are working in a satisfactory manner. The construction of five hotels and nineteen apartment houses for six or more families is noticeable. An appropriation of $6500 is recommended.

	Expended 1903.	Recommended 1904.
Salary of Commissioner	$1,725 00	$1,800 00
Inspector of Plumbing	1,725 00	1,800 00
Inspector of Gas-Fitting	300 00	300 00
Assistant in Gas-Fitting	975 00	1,000 00
Clerk	400 00	690 00
Horses, wagons, harness	482 00	475 00
Telephone	44 20	45 00
Printing	328 75	125 00
Stationery and postage	59 10	65 00
Carfares and miscellaneous	197 43	200 00
Office furniture	173 10	
	$6,409 58	$6,500 00

Repairs of Town Buildings.

The principal item of expenditure from this appropriation was for repairing the tower of the High School. This work, together with repairs of the High School steps, cost $1,333.55. Not quite $3,000 was spent in other repairs. A little more than half of this was for mending roofs, a number of which have been put in first class condition. The Longwood, Devotion and Lincoln Schools, and Fire Station B have been painted and numerous petty repairs of various kinds have been done as usual. An appropriation of $3,000 is asked for this year.

Suits against the Town.

No action of any kind has been taken during the year in either of the three suits brought by the town of Dedham, Stephen M. Weld, and Frederick J. Stimson, against the town on account of alleged damages growing out of the construction of a dam by the Water department in Dedham. The cases of Thomas J. Kelley and others for reduction of betterment on Chestnut street brook are still pending, unsettled. The accident case of Stephen A. Ferrin was tried and a verdict was obtained for the town. The accident case of Mary H. Tivnin was settled by agreement, the town paying $175. The accident case of Nicholas J. Larkin resulted in a verdict for the town, but will be taken to the Supreme Court New suits brought against the town during the year comprise land damage cases growing out of the widening of Harvard and Washington streets, brought by George N. Talbot and Mary I. Wason, a land damage case brought by Mary C. Eichorn for land taken for sewer purposes near Newton street, a land damage case brought by William A. Miller for land taken by the Park Commissioners as part of the Washington street playground, suits by millowners on Mother Brook for alleged damages caused by the town's water takings, and an accident case brought by Mary Crowley for injury caused by a fall on Rawson road. None of these suits have yet been disposed of by trial or otherwise.

A suit was brought against one of the patrolmen for false arrest. The plaintiff, carrying a suspicious looking bundle under his coat and hurrying along the street after dark, was questioned by the vigilant officer, but refused to give his name or any account of himself. Finally, he returned with the officer to the house where he boarded and his identity was at once satisfactorily established. No complaint was subsequently made in court, as there was no offense to complain of. The plaintiff, a law student, employing his instructor as counsel, brought suit. As a method of studying and teaching the law of arrest, the suit was doubtless a success, as the subject was exhaustively gone into. The court intimated that the action of the officer was proper as far as it went, but thought complaint should have been made in court, and found that a technical arrest had been committed. It seems that it was right to arrest the man, but wrong to let him go. Damages were assessed at one dollar.

Legislation.

The Selectmen, as instructed by the town, have applied to the General Court for legislation relating to pensions in the Police and Fire departments, for an act authorizing the

construction of a Municipal Gymnasium, and for an appropriation to enable the Metropolitan Sewerage Board to fix the lines and grades of the proposed sewer across Brookline.

Hearings have been held upon all these matters, at which no opposition was developed to any of them.

Contracts.

Contracts were awarded as follows: —

For Concrete. — C. W. Lynam.

New sidewalks	75 cts. per sq. yd.
Skim-coating (cold work)	40 " "
Skim-coating (hot work)	55 " "
Sidewalk crossings	90 " "
Street crossings	$1.25 per sq. yd.
Driveways	1.00 " "
Gutters	1.25 " "

For Coal. — John E. Cousens & Co.

Such quantities as may be required before September 1, 1903, for the following prices: —

Furnace	$5.70 per net ton
Egg	5.95 " "
Stove	6.25 " "
Bituminous (about 1200 tons)	5.15 " "

Such quantities as may be required between September 1, 1903, and May 1, 1904: —

Furnace	$6.20 per net ton
Egg	6.45 " "
Stove	6.75 " "
Bituminous	5.40 " "

Licenses.

Licenses were granted as follows: —

Victuallers. — Anastos Brothers, 1351 Beacon street; Thomas J. Ash, 32 Station street; Watts H. Bowker, corner of Harvard and Homer streets; Maximiliano Cavichi, 115 Washington street; Anthony Desemond, 32 Washington street; James F. Gleason, corner of Heath and Hammond streets; John R. Heard, corner of Pond avenue and Chestnut street; Eugene R. Knapp, The Beaconsfield; John G. Miller & Co., 1338 Beacon street; George Nolan, 111 Washington street; William J. Papouleas, 274 Washington street; Everett E. Pierce, 235 Washington street; Charles J. Reade, corner of Cypress and Franklin streets; George W. Riley, upper Boylston street; John P. Ryan, 106 Washington street; P. M. Ryan, Union Building, Walnut street; Charles Stainsby, Stearns Chambers, Stearns road; Mortimer Sullivan, Clyde street; Tufenk, Johnson Co., 79 Harvard street; James A. Whitcomb, 2 Washington street.

Hackney Carriages and Automobiles. — Robert Patterson, 358 Washington street, four at corner of Beacon and Harvard streets; one at corner of Beacon and St. Mary's streets, one at corner of Beacon and Carlton streets, one at the corner of Beacon and St. Paul streets, one at corner of Beacon and Washington streets.

William J. Allen, 54 Francis street, one on easterly corner of Beacon and Tappan streets, on Beacon street.

W. J. McDonald and E. Vinton Earle, line of automobiles carrying passengers for hire through Newton and Hammond streets, and also

through Newton, Clyde, Warren and Heath streets, Chestnut Hill avenue and Beacon street.

Druggists.— Charles A. Bass, 1328 Beacon street; J. Everett Brown, 224 Washington street; Alfred J. Hayman, corner of Beacon and Harvard streets; David C. Hickey, 243 Washington street; John L. McGown, 135 Cypress street; G. Irving Gilcreas, 1621 Beacon street; Arthur W. Bowker, 87 Harvard street; G. Richard Hinckley, 113 Washington street; William Bartho, 1363 Beacon street.

Intelligence Offices.— Mrs. Ellen Carney, 40 School street; Mrs. Annie E. Cross, 138 Washington street; Mrs. Catherine Clough, Harvard place; Mrs. Mary A. Holmes, 77 Walnut street; Jennie M. Beattie, corner of Washington and Beacon streets; Mrs. Esther M. Cilley, 328 Washington street; Woman's Exchange, Union Building, Walnut street; Mrs. John McDonald, 127 Brook street; Mrs. C. L. Whyte, 20 Harvard street.

Junk.—Aaron Fleisher, 114 Brighton street, Boston; William F. Carroll, Porter street, Cambridge; James Murneghan, Porter street, Cambridge; Joseph Weiner, 11 Washington street; Simon Wolfe, 46 Flora street; Thomas J. McGarry, Villa lane.

Billiard and Pool Tables.— Antonio Carreiro, 805 Boylston street; Andrew F. Conway, 97 Washington street; Arthur J. Caulfield, 104 Washington street; Thomas F. King, 6 Station street; Charles Stainsby, Stearns Chambers, Stearns road.

Auctioneers.— Newell D. Atwood, 1124 Commonwealth avenue; D. Edward Beede, 5 Washburn terrace; Willard Y. Gross, Holden street; John J. Henry, 154 Toxteth street; Theodore F. Hovey, 68 Harvard street; C. Ernest Judkins, 104 Thorndike street; Malcolm N. Jackson, 1489 Beacon street; Charles S. Judkins, 104 Thorndike street; Terence M. Kerr, 272 Washington street; Robert F. Miller, 11 Verndale street; Frank Moseley, 1053 Beacon street: George E. Rogers, Kilsyth road; Harlow H. Rogers, Kilsyth road; William M. Snow, 87 Gardner road; Edward D. Tucker, 28 Atherton road; Jacob W. Wilbur, 127 Winthrop road.

Drain Layers.—Horace James, Michael J. O'Hearn, Thomas J. Kelley, Bernard T. Malone, James Moloney, Thomas B. Sheehan, Philip S. Allen, James Driscoll & Son, Dennis Driscoll, Timothy Driscoll, Johnson Brothers, A. McMurtry & Sons, B. F. Carroll & Co., John Healey, Simeon W. Brown, Jr., John A. Rooney, Timothy D. Sullivan.

James M. Codman, Jr.,
Nathaniel Conant,
Wm. F. Humphrey,
Horace James,
Chas. H. Pearson,
Selectmen of Brookline.

COMPARATIVE STATEMENT OF RECEIPTS AND EXPENDITURES.

	1900.		1901.		1902.		1903.	
BALANCE from previous year	.....	$217,449 51	.....	$174,815 20	.....	$219,585 45	.....	$154,419 87
Viz.:—General balance unappropriated,	$99,264 69	.....	$19,206 13	.....	$48,092 61	.....	$53,949 81	.....
Balances of special appropriations,	118,184 82	.....	155,609 07	.....	171,492 84	.....	100,470 06	.....
ANNUAL INCOME	.....	1,133,752 69	.....	1,158,486 25	.....	1,247,338 98	.....	1,268,649 10
Viz.:—From Current tax levy	708,595 99	.....	724,720 44	.....	747,720 49	.....	763,819 27	.....
" Previous levies	80,716 42	.....	74,979 38	.....	86,395 17	.....	85,734 56	.....
" Corporation tax	178,004 01	.....	194,767 55	.....	225,796 51	.....	228,507 71	.....
" Street railway tax	25,015 18	.....	23,551 20	.....	28,814 70	.....	27,292 93	.....
" Elevated railway tax	3,422 22	.....	4,403 36	.....	5,074 27	.....	4,467 10	.....
" Bank tax	25,132 79	.....	28,105 35	.....	36,813 57	.....	40,924 93	.....
" Betterments	.....	.....	.....	.....	250 00	.....	.....	.....
" Sewer assessments	13,926 11	.....	18,990 43	.....	6,360 48	.....	17,645 18	.....
" Water-rates and meter rentals	74,769 81	.....	74,819 88	.....	78,684 61	.....	83,114 91	.....
" Rents	935 62	.....	2,443 50	.....	3,399 59	.....	3,407 50	.....
" Licenses	2,211 56	.....	2,249 25	.....	2,606 66	.....	2,923 68	.....
" Court fees and fines	383 00	.....	467 74	.....	349 33	.....	183 45	.....
" Bath House fees	6,151 50	.....	5,846 25	.....	6,691 00	.....	5,360 70	.....
" Tuition fees	3,430 21	.....	2,935 24	.....	3,548 30	.....	4,447 00	.....
" Miscellaneous	11,057 99	.....	206 68	.....	14,834 30	.....	820 25	.....
BORROWED	.....	275,000 00	.....	234,000 00	.....	120,000 00	.....	274,000 00
Viz.:—For Parks and playgrounds	11,500 00	.....	135,000 00	.....	.....	.....	100,000 00	.....
" Old Boston Reservoir	.....	.....	.....	.....	.....	.....	100,000 00	.....
" Water purposes	.....	.....	24,000 00	.....	30,000 00	.....	74,000 00	.....
" School purposes	13,500 00	.....	40,000 00	.....	58,000 00	.....	.....	.....
" Streets and bridges	250,000 00	.....	35,000 00	.....	12,000 00	.....	.....	.....
" Other buildings and land	.....	.....	.....	.....	20,000 00	.....	.....	.....
		$1,626,202 20		$1,567,301 45		$1,586,924 43		$1,697,068 97

Comparative Statement of Receipts and Expenditures,—*Continued.*

	1900.		1901.		1902.		1903.	
ANNUAL EXPENDITURES for Maintenance and Extensions, and Maturing Debt.	. . . . .	$1,091,620 26	. . . . .	$1,077,925 60	. . . . .	$1,221,830 57	. . . . .	$1,265,687 22
Viz.: — For —								
A. Support of the Public Schools . Schools, free text-books, evening school, interior repair of schools.	$147,742 39	. . . . .	$159,384 25	. . . . .	$163,319 57	. . . . .	$179,587 04	. . . . .
B. Public Library . . . . . Maintenance of library and school-room.	17,000 00	. . . . .	17,500 00	. . . . .	18,500 00	. . . . .	19,500 00	. . . . .
C. Maintenance and Ordinary Extension of Water Works. Maintenance of water works, extension of water works, salaries of superintendent, registrar, and water board.	42,596 82	. . . . .	42,674 63	. . . . .	49,749 26	. . . . .	39,647 22	. . . . .
D. Care Park and Public Grounds. Planting trees, care public grounds, park maintenance, cemeteries.	9,900 61	. . . . .	11,054 72	. . . . .	22,112 01	. . . . .	25,109 88	. . . . .
E. Care and Lighting of Streets . Highways, sidewalks, watering streets, superintendent of streets, lighting streets.	150,574 96	. . . . .	154,981 07	. . . . .	159,986 16	. . . . .	165,638 18	. . . . .
F. Public Safety and Health . . . Including police, police and fire alarm, fire department, inspectors of wires, buildings, plumbing and gas-fitting, health department, bath house, weights and measures.	164,625 50	. . . . .	172,738 93	. . . . .	187,193 68	. . . . .	190,286 94	. . . . .
G. Care and Ordinary Extension of Sewers. Sewers and surface-water drains, care of sewers.	23,883 18	. . . . .	35,977 82	. . . . .	46,425 42	. . . . .	26,008 93	. . . . .

H. Support of Poor and Disabled . Poor, disabled soldiers and state aid.	11,466 58	. . . . .	11,115 46	. . . . .	12,501 26	. . . . .	12,597 49	. . . . .
I. Taxes . . . . . State, county, and metropolitan.	119,212 73	. . . . .	130,533 52	. . . . .	148,426 27	. . . . .	191,378 18	. . . . .
J. Interest . . . . . Interest on funded debt and loans in anticipation of taxes, less interest received on balances and overdue payments.	41,827 58	. . . . .	47,340 60	. . . . .	47,595 25	. . . . .	52,014 80	. . . . .
J. Debt Account . . . . . Maturing debt paid from taxes.	138,511 00	. . . . .	160,011 00	. . . . .	151,211 00	. . . . .	171,661 00	. . . . .
K. Expenses of Administration . . Salaries of assessors and clerk, selectmen and clerk, town treasurer, accountant, auditors, registrars of voters, town clerk, overseers of poor, stenographer, and town engineer, engineering department, Walnut Hills and Brookline cemeteries, contingencies and legal expenses, town hall and janitor, repairs of town buildings, Decoration Day, Fourth of July, ringing bells.	60,995 92	. . . . .	61,657 64	. . . . .	74,498 49	. . . . .	70,852 41	. . . . .
Exceptional Expenditures paid from taxes and receipts.	163,282 99	. . . . .	72,955 96	. . . . .	140,312 20	. . . . .	121,405 15	. . . . .
EXCEPTIONAL EXPENDITURES paid from money borrowed or brought forward from previous years.	. . . . .	359,766 74	. . . . .	269,790 40	. . . . .	210,673 99	. . . . .	319,728 76
CASH ON HAND at close of year . . .	. . . . .	174,815 20	. . . . .	219,585 45	. . . . .	154,419 87	. . . . .	111,652 99
Consisting of balances of special appropriations	155,609 07	. . . . .	173,492 84	. . . . .	100,470 00	. . . . .	78,708 24	. . . . .
General balance unappropriated . . .	19,206 13	. . . . .	46,092 61	. . . . .	53,949 81	. . . . .	32,944 75	. . . . .
		$1,626,202 20		$1,567,301 45		$1,586,924 43		$1,697,068 97

REPORTS

OF THE

TOWN ENGINEER

AND THE

SUPERINTENDENT OF STREETS AND SEWERS,

OF

BROOKLINE,

MASSACHUSETTS,

FOR THE YEAR ENDING JANUARY 31, 1904.

BROOKLINE:
THE RIVERDALE PRESS: C. A. W. SPENCER.
1904.

REPORT OF THE TOWN ENGINEER.

Office of the Town Engineer,
Town Hall, Brookline, Mass., February 1, 1904.

To the Honorable Board of Selectmen:—

Gentlemen,— The following is my tenth annual report of the operations and expenses of the Engineering Department for the municipal year of 1903:—

Amount of appropriation	$12,800 00
Receipts	24 80
Amount expended	$12,824 80

Classification of Expenditures.

For salary of Town Engineer	$3,000 00
For salaries of assistants and clerk	8,200 98
For instruments and repairs of same	10 82
For wagon	225 00
For board of horse, blacksmithing, etc.	335 03
For supplies and drawing materials	376 65
For travelling expenses	190 88
For printing of Town Map	172 50
For blue-printing apparatus	50 00
For telephone service	169 69
For incidental expenses	93 25
Total	$12,824 80

Division of Salaries of Assistants.

For engineering work for the Highway department, for giving lines and grades to abutters, setting street bounds, making surveys and plans for use of office and for record, making surveys and estimates of cost of proposed street improvements, and doing all other work relating to highways	$1,785 21
For engineering and superintending the construction of Lee street	934 93
For engineering work relating to sidewalks	80 53
For engineering work relating to sewers and drains	1,451 10
For engineering work relating to parks, playgrounds, and public grounds, and for services connected with the improvement of the same	854 36
For engineering work relating to the abolishment of the Reservoir lane grade crossing	74 50
For engineering work relating to drainage of Contagious Hospitals	42 13
For engineering work on new Town Map	554 71
For street numbering work	149 67
For copying land plans	640 09
For record plans	375 73
For running bench levels	274 67
For services in the preparation of testimony in suits to which the town was a party, and in attendance at various trials and hearings	29 98
For services in miscellaneous matters not included in the above classification	953 37
Total	$8,200 98

STREETS.

The following table shows the new streets which have been laid out and accepted by the town during the year, also those that have been altered and widened.

NAME AND LOCATION.	Measurements.		When Accepted.	Cost to the Town.		Appropriation.
	Length in feet.	Width in feet.		Land Damage.	Construction.	
Winslow road, from Salisbury road to Corey road	460.00	40	Dec. 2, 1903	None	None	None
Cypress place, from Cypress street to Greenough street	597.21	40	Dec. 2, 1903	*$60	*$2,200	$2,260
Streets Widened.						
Harvard street, from School street to Washington street	1,105.18	65	Mch. 31, 1903	*$37,595	*$10,000	$50,000
Washington street, from Harvard street to a point 170 feet east of Holden street	103.47	60	Mch. 31, 1903	*8,250	*750	6,000
Brookline avenue, from Washington street, northeast	314.25	75	Dec. 2, 1903	9,600	*3,100	12,700

*Estimated.

Streets.

Lee street has been built under the supervision of this department, the work having been begun March 24th and finished November 14th. The greater part of the filling for the improvement was obtained in the alteration of the Fisher Hill open reservoir to a covered one. It is expected that eventually the street will be widened some 35 to 40 feet on its easterly side to make provision for a street car location similar to that on Boylston street between Warren street and Chestnut Hill avenue. When this is done, Lee street should have a double entrance into Boylston street in the form of the letter "Y," the westerly entrance being the one recently finished. As the building of the easterly entrance would be of considerable public convenience, and as the filling for the same was offered at an advantageous rate, it was decided to proceed with the work at once.

It appearing that important improvements were in progress by the abutters on the easterly side of a part of Essex street where the grade should be raised, the alteration was made under an order for "specific repairs," and has added much to the appearance of the street.

Considerable effort has been made by this department to get property owners to number their houses where it has not been done and to renumber them where it has been wrongly done. While a good deal has been accomplished, I am of the opinion that nothing short of citing the owners into court will be effective in many cases.

Sewers and Drains.

The most important work done during the year is the building of the Ackers avenue outlet, as it is called. An effort has been made to so locate the sewer that it will follow the location of a future street in the valley west of Chestnut Hill avenue from Boylston street to Beacon street, and passing under the B. & A. R. R. If the street should be built in the position suggested and proper allowances made for the thickness of the bridge floor, headroom beneath the bridge and depth of sewer beneath the street surface, it appears that the existing sewer will have to be replaced by one laid some six feet lower, where it crosses the railroad. The new sewer would connect with the present one at Dean road, but would be built with less slope and would be laid in the valley between Beacon street and the railroad. A part of the sewer laid this year will have to be relaid to make it conform to the plan above outlined.

With the street built as suggested, the culvert under the railroad at the point of crossing will also have to be lowered some six feet and the surface-water drain and sewer now being built near Clinton path both have slopes which will render possible the alterations mentioned in the drainage of that neighborhood.

List of Sewers Laid in 1903.

LOCATION.	Size in inches.	Material.	Length in feet.	Man-holes.	Cost.	Assessments levied.
Atherton road, from Winchester street, southerly. Inspection	8	Pipe	383	2	$35 00	. . . . .
Ackers avenue, outlet, through private land between B.& A.R.R. and Ackers avenue	15	"	2782	19	5,626 16	. . . . .
	8	"	168			
Boylston street, south side, opposite Cameron street	8	"	54	. . .	71 34	$130 50
Crafts road outlet, through private land to Ackers avenue. outlet sewer	15	"	580	4	1,153 48	. . . . .
	10	"	173			
Edwin street, from Cypress street, westerly. Unfinished last year	8	"	. . . . .	. . .	394 00	300 75
Essex street, from sewer laid in 1902, northerly	10	"	380	2	588 76	1,142 60
Greenough street, between Gorham avenue and Cypress place. Incomplete	8	"	289	3	172 43	467 94
Lee street, between Dudley street and Boylston street	18	"	65	8	1,307 70	811 81
	8	"	1191			
Littell street, between Stearns road and Alton place. Inspection	8	"	. . . . .	. . .	31 00	. . . . .
Mulford street, from Cypress street, westerly. Laid in 1898.	8	"	. . . .	. . .	608 59	231 12
Oakland road, between Franklin street and Walnut street Inspection	8	"	. . . . .	. . .	11 67	. . . . .
Town land, from westerly end of Ackers avenue, southerly	12	"	210	1	451 19	112 50
Welch road. Relaid in part	8	"	. . . . .	. . .	20 50	. . . . .
Inspecting house connections	. . . .	. . . . .	. . . . .	. . .	93 00	. . . . .
Miscellaneous	. . . .	. . . . .	. . . . .	. . .	448 47	. . . . .
Total for year 1903	. . . .	. . . . .	6,275	39	$11,013 29	$3,197 22
" previous to year 1903	. . . .	. . . . .	284,014	. . .	$838,800 91	542,163 76
" including year 1903	. . . .	. . . . .	290,289	. . .	$849,814 20	$545,360 98

List of Surface-water Drains Laid in 1903.

LOCATION.	Size in inches.	Material.	Length in feet.	Man-holes.	Catch-basins.	Cost.
Clark road, between Sumner road and Cotswold road	32 x 40	Brick	640	9	13	$4,362 98
	12	Pipe	947			
	8	"	925			
Private land, between Clark road and brook	15	"	117			
Lee street culvert, near Dudley street	60 x 60	Concrete	108			
Lee street, between culvert and Boylston street	20	Pipe	255	2		2,123 66
	18	"	200			
	12	"	198			
	10	"	343		3	
Pierce street, between Harvard street and Holden street	10	"	200	1	3	338 10
Warren street, to brook through land of Sherman L. Whipple. Unfinished last year	15	"	365	. . .	. . .	29 63
Proposed new street, from Clinton path, westerly. Unfinished	84 x 78	Concrete	. . . . .	. . .	. .	2,975 08
Inspecting house connections	. . . .	. . . . .	. . . .	. . .	. . .	9 00
Miscellaneous expenses, new catch-basins, connections, etc.	. . .	. . . . .	. . . . .	. . .	11	2,132 75
Total for year 1903	. . . .	. . . . .	4,298	12	30	$11,971 20

For a number of years it has been anticipated that it would soon become necessary to separate the storm water from our sewer system. The passage of chapter 383 of the Acts of 1903 is the first step in that direction, and for convenience of reference the Act is appended hereto.

[CHAP. 383.]

AN ACT RELATIVE TO SEPARATE SYSTEMS OF DRAINAGE.

Be it enacted, etc., as follows:

Section 1. The owner of every estate abutting on a public way in which a drain, namely, a conduit for surface or storm water and such waters as shall be specified by the state board of health; and a sewer, namely, a conduit for all other waters and for sewage, all such other waters to be considered sewage, shall have been provided by a city or town, and the owner of any other estate, using any such drain or sewer, shall make or change the plumbing of his estate so that the waters shall be kept separate from the sewage; and shall, as directed by the officer having charge of the maintenance of sewers in such city or town, make connections for, and conduct, the waters into the drain and the sewage into the sewer.

Section 2. The owner of every estate whose sewage is to be taken into any metropolitan sewer shall hereafter, in plumbing his estate, so arrange the plumbing as to keep the waters separate from the sewage, and shall, as directed by said officer, make connections for, and conduct, the waters into the drain and the sewage into the sewer; but where only one conduit shall have been provided in the street by city or town, such owner, shall, as directed by said officer, construct said connections into the street and connect them with the conduit so provided, and the city or town shall provide the other conduit and all necessary connections with either conduit.

Section 3. Any city or town using any metropolitan sewer may, in any year, and shall in any year specified by the officer or board having charge of said sewers, expend one twentieth of one per cent of its taxable valuation, to be met by loan outside the debt limit, in the construction, in connection with said sewers, of branch intercepting sewers, connections of existing sewers with intercepting sewers, branch drains, sewers or drains in any street where one thereof only shall have been built, and the necessary connections aforesaid.

Section 4. The supreme judicial court and the superior court shall have jurisdiction in equity to enforce the provisions of this act.

Section 5. This act shall take effect upon its passage.

[*Approved May 26, 1903.*

Town Map.

The new Town Map, published this year, has been found useful by the different departments, as well as by the general public.

Bridges.

Owing to the pressure of other matters, the painting of the metal work of the bridges, for which the town is responsible, was omitted. The work should be done this year, and my estimate of the cost of the same is $750.

Park Maintenance.

In addition to the regular work, an unusually large amount of special work has been done, of which the following is a brief description:—

Washington Street Playground. The filling operations mentioned in my last report have been continued, and the ground, which was wet and intersected by many shallow ditches, has been thoroughly underdrained, the open ditches filled, and the land made available for playground purposes. A stop-plank manhole was built in the outlet drain, so that in a wet season by merely inserting the stop-planks the ground can be flooded with water for skating purposes. A four-inch branch from the water main in Griggs road has been laid to supplement, when necessary, the natural supply. The provision for skating has been much appreciated, and its cost more than justified.

Freeman and Dwight Squares have been regraded. A few trees should be set this year in both squares.

Devotion Playground has been improved with a surfacing of loam, and by building 345 feet of fencing along the rears of the estates abutting on Babcock street.

Beacon Street Playground. A flight of steps has been built as a means of approach from Dean road. Before this playground can be of much use, the brook which flows through it should be placed in a covered channel and the low ground on the side toward Beacon street filled. By taking advantage of waste filling, ashes, etc., a considerable amount of filling can be done annually, at little or no cost.

Pierce Grammar School. These grounds have been much improved and slightly extended by building a retaining wall in the slope in the rear of the building. The slope above the wall can be much improved by planting.

Boylston Primary School Grounds. Iron fencing has been built along the line of Boylston street. The Street department is to raise the grade of the sidewalk to do away with a part of the excessive side-slope in this part of Boylston street. When

this work is done, some turned posts should be set in the openings in the iron fencing, and the interior grading made to conform to the new grade of the sidewalk.

Longwood Square has been much improved by grading.

Winthrop Square has been regraded and surfaced with loam to a depth of one foot.

Lincoln School Grounds. A retaining wall with fence, 135 feet in length, has been rebuilt along the rear boundary of the property, and much of the old wall repointed.

Philbrick Square has been regraded.

The following is a statement of the expenditures for the year, of which $11,167.32 was paid for labor:—

Amount appropriated			$19,665 00
Receipts:			
Brookline Cemetery appropriation		$ 274 16	
Reed Lot "		59 10	
Fourth of July "		5 00	
			338 26
Total			$20,003 26
Payments:			
Clerk of Board		150 00	
Salary of Superintendent		1,196 00	
Use of horse for Superintendent, and horse hire		660 00	
Watering drives		752 50	
Care of Parkway		3,761 82	
" " out-of-door gymnasium		85 40	
" " playgrounds		952 12	
" " public squares		318 20	
" " Town Hall, Library & Police Station grounds		180 60	
" " school grounds		842 96	
Wall, etc., Pierce Grammar School		910 65	
" " Lincoln School		477 70	
Reservoir Park		126 95	
Winthrop Square, grading		1,132 30	
Longwood " "		960 59	
Dwight " "		341 25	
Freeman " "		391 40	
Washington Street Playground		3,871 20	
Beacon Street Playground steps		156 12	
Devotion School grounds		363 60	
Iron fence at Boylston School		537 25	
Drinking fountains		5 92	
Iron fence at Parsons School		215 00	
Philbrick Square, grading		130 20	
Bath House grounds		25 60	
Miscellaneous		264 55	
Brookline Cemetery	$274 16	$18,809 88	
Reed Lot	59 10		
Fourth of July	5 00		
		338 26	
			$19,148 14
Balance unexpended			855 12
Total			$20,303 26

Heath School or Reed Lot.

The contract for the new building was made early in the season, and later on the contract for the rough grading was awarded to James Driscoll & Son. This latter work is practically finished, the remaining work consisting of drainage, macadamizing the drives, terraces and walks, surfacing with loam the parts of the ground to be planted, planting, etc.

The account stands as follows:—

Appropriation	$10,000 00
Receipts:	
Sale of old buildings	37 00
Total	10,037 00
Expenditures	4,904 67
Unexpended balance	$5,132 33

The following is my estimate of the cost of completing the improvement:—

Cost of drainage work				$ 800 00
4000 c. y. of filling	@	$ 70		2,800 00
Loam:				
Spreading 1700 c. y. stored on lot	"	30	$510 00	
Carting 1000 c. y. from Reservoir Park	"	50	500 00	
Furnishing 2300 c. y.	"	1 25	2,875 00	
				3,875 00
3000 s. y. road surfacing	"	50		1,500 00
Culvert over aqueduct				90 00
Miscellaneous grading				1,000 00
Plowing, manuring, seeding, and planting				1,000 00
Total				11,065 00
Less unexpended balance				5,132 33
Deficiency				$5,932 67

The deficiency arises from the fact that the original estimate was based upon insufficient data. This estimate was made at the time when negotiations for the purchase of the land were in progress, and it was regarded as injudicious to make accurate surveys.

The above estimate contemplates filling the old barn-yard adjoining Boylston street, so that the grading will conform to the Boylston street grade and that of Reservoir lane when it is widened and improved.

Assistants.

The following is a list of assistants and others connected with the office: H. A. Varney, F. A. Leavitt, C. J. Wallace, G. S. Whitehead, G. J. Shay, E. L. Barrows, A. M. Rich, G. W. Delano, C. Lapham.

Respectfully submitted,

ALEXIS H. FRENCH,
Town Engineer.

REPORT OF THE SUPERINTENDENT OF STREETS AND SEWERS.

BROOKLINE, MASS., February 8, 1904.

To the Honorable Board of Selectmen:—

GENTLEMEN,—I respectfully submit my twenty-eighth annual report of the work done and the expense incurred in the Highway Department for the year ending January 31, 1904:—

The amount appropriated at the annual meeting for the support of highways, including the salary of the Superintendent, was	$78,000 00
An additional appropriation was made at the special meeting held December 2d, amounting to	2,500 00
An additional appropriation was made at the special meeting held January 28th, 1904, amounting to	1,000 00
The amount charged to other departments, and to special appropriations for the use and board of horses, and for labor and material furnished by the Highway department, was	3,257 95
The cash receipts from sundry parties for labor and materials, was	222 36
Total amount available	$84,980 31
The gross amount expended was	84,952 08
Balance unexpended	$28 23

The details of this expenditure are as follows:—

Addington road: repaired	$31 29
Babcock street: repaired	86 29
Beacon street: sundry repairs; gutters repaved in part and both roadways macadamized from St. Mary's street to St. Paul street	9,513 60
Beals street: tree lawns regraded, and road graded and macadamized	1,898 53
Boylston street: sundry repairs and resurfacing with fine stone	410 39
Buckminster road: repaired	29 84
Claflin road: repaired	29 79
Cleaning gutters, streets and sidewalks and sundry small repairs	3,908 74
Clinton path: subgrading and surfacing to full width at the Beacon street end (work unfinished)	322 11
Columbia street: reshaped	74 55
Corey road: repaired	26 13
Crossings: labor and materials for new crossings, repairing old crossings, etc.	1,440 18
Cutting grass and weeds in addition to that included in "Sectional Care"	801 14
Cypress street: repaired	29 35
Dean road: railroad bridge replanked	69 01
Amount carried forward	$18,670 94

Amount brought forward		$18,670 94
Druce street: repaired and rolled		29 53
Essex street: specific repairs between Mountfort street and Ivy street, ordered April 27, 1903		1,901 53
Gardner path: steps repaired		32 24
Gardner road: sundry repairs and resurfaced between Washington street and Winthrop road		618 10
Garrison road: sundry grading, patching and gutter paving		92 55
Goddard avenue: bill paid for gutter paving done in 1902 which could not be measured until spring ($270.81); road reshaped and resurfaced between Rockwood street and Avon street where water pipe was laid in winter of 1902-1903 ($195.06)		465 87
Gravel, etc.: Cash paid for gravel and sand not included in other streets		231 00
Guide boards, street signs, "private way" signs, etc.		81 22
Hammond street: sundry repairing and resurfacing		175 65
Hammond street ledge: building new blacksmith shop, new scales and office, grading, etc.		998 27
Harvard avenue: repaired		23 75
Harvard street: resurfaced between Beacon street and the town line and sundry repairs and gutter paving		2,324 00
Harrison street: repaired		20 36
Heath street: resurfaced in parts		1,148 52
High street: resurfaced with old material, from Allerton street to Walnut street, and dressed with fine stone at new crossing at Allerton street		56 24
Horses and stable: care and maintenance, including wages of hostlers and night watchman, extra help, lighting, heating, repairs of carts, harnesses, etc., new harnesses, blankets, etc.	$11,435 07	
Cash paid for new horses and exchange of old horses	1,175 00	
Cash paid for new double cart	190 00	
Cash paid for repairs of stable and sheds	83 00	
		12,883 07
Injured men: wages paid one employed in office on clerical work when not employed at stone crusher	$316 85	
Wages paid to others for time lost and medical attendance	66 50	
		383 35
Ivy street: grading sidewalk and tree lawn between Essex and Prescott streets		51 96
Kent street: sundry repairs, paving gutter, etc.		51 89
Kenwood street: reshaped		54 10
Kilsyth road: repaired		32 94
Lagrange street: resurfaced and fenced		865 69
Linden street: paved in front of church with bituminous macadam (bitulithic)		465 72
Longwood avenue: sundry patching and resurfacing		238 10
Miscellaneous: including wages of drivers for holidays ($377.50); labor and materials on driveways at Almshouse and Hospitals ($200.53); rental of lots for storage purposes ($72.00); lanterns, kerosene oil, etc., and sundry items not elsewhere included		1,623 45
Monmouth street: regrading tree lawns and material		20 00
Mountfort street: grading sidewalks with loam between Essex street and Prescott street		38 72
Newton street: resurfaced in parts and stone fence walls built at Saw Mill Hill brook, etc.		1,699 63
Amount carried forward		$45,278 39

Amount brought forward		$45,278 39
Perry street: gutters paved between Aspinwall avenue and Brook street		113 78
Pleasant street: macadamized from Beacon street to Dwight street, etc.		434 34
Preparing material in storage lots, etc., screening sand, carting broken stone to storage piles, etc.		703 67
Blasting out and crushing stone now on hand		1,715 35
Rawson road: resurfaced in part with fine stone		114 14
Repairing streets (not elsewhere charged) including small repairs amounting to less than $20 on each street		762 61
Sectional care of streets, etc.		11,736 24
Snow and ice: $14,217.94, divided as follows: —		
Shovelling snow off sidewalks and crossings:		
Last winter from Feb. 1	$2,226 73	
This winter to Feb. 1	8,088 97	
		10,315 70
Plowing snow:		
Last winter from Feb. 1	$330 15	
This winter to Feb. 1	1,041 17	
		1,371 32
Plowing gutters:		
Last winter from Feb. 1	$25 51	
This winter to Feb. 1	113 88	
		139 39
Picking ice:		
Last winter from Feb. 1	$241 11	
This winter to Feb. 1	236 62	
		477 73
Sanding sidewalks and streets:		
Last winter from Feb. 1	$305 19	
This winter to Feb. 1	388 62	
		693 81
Levelling snow and carting from roadways, etc.:		
Last winter from Feb. 1	$179 19	
This winter to Feb. 1	344 14	
		523 33
Repairing plows, new plows and new tools, repairing and sharpening tools, etc.:		
Last winter from Feb. 1	$473 28	
This winter to Feb. 1	223 38	
		696 66
St. Paul street: gutter paved and macadamized near Beacon street		202 50
Station street: gutters repaved		39 46
Steam rollers: coal, oil, waste, supplies and repairs, including new shaft for Aveling & Porter roller		1,158 66
Stone bounds set under the direction of the Town Engineer		179 43
Summit avenue: repairs on gutters, tree lawns and trenches		33 38
Sumner road: railroad bridge replanked; repaired		89 45
Tools: new tools, repairs and sharpening		648 42
Trees: removing trees		201 61
Washington street: sundry patching and resurfacing; paving with bituminous macadam (bitulithic) between the railroad bridge and Village square, and with granite blocks east of the Transfer station		1,660 34
Winthrop road: gutter paved on easterly side near Gardner road, and sundry patching and resurfacing		513 97
Winthrop path: steps and connecting walks rebuilt		623 15
Amount carried forward		$80,426 83

Amount brought forward		$80,426 83
Woodland road: resurfaced in part		431 70
Salary of Superintendent	$2,500 00	
Salary of Assistant Superintendent	1,475 00	
Office expenses, stationery, postage, telephone service, blank permit books, etc.	118 55	
		4,093 55
Total gross amount expended		$84,952 08
Less amounts received, viz.:		
Health Department for use of horses	$2,616 77	
Care of Sewers: for use of horses	365 14	
Lights and Wires Department: for board and care of horse	202 79	
Park Department: for labor and material furnished	73 25	
Cash from sundry parties for labor and materials furnished, etc.	222 36	
		3,480 31
Total net amount expended and charged to the appropriation for support of highways		$81,471 77
Balance unexpended		28 23
		$81,500 00

The net amount expended may be divided as follows:—

Street cleaning and sectional care	$16,446 12
Removal of snow and ice, etc.	14,217 94
Repairs and new work	37,081 19
Maintenance of stable and equipment	9,632 97
Superintendence and office expenses	4,093 55
Total net amount expended	$81,471 77

For other details of this expenditure, reference is made to the reports of the Town Accountant and the Town Treasurer, which show the same result, but in different forms.

Mr. Fred B. Richardson was appointed Assistant Superintendent of Streets, and has continued to perform his duties in an acceptable manner.

An additional pair of horses, with a new double cart and harness, was bought early in the season, and five horses were exchanged during the year. One horse was transferred from the Hospital department, making the number now owned thirty-one, which includes the horses used in the Sewer and Health departments. One of the horses owned by the Wires and Lights department was kept at the town stable until January 1st, and the amount paid for his board has been credited to the stable account. A horse used in "mosquito" work was kept at the town stable from May 19th to October 1st, at the expense of the Health department.

The question of building a stable and sheds at the Devotion street yard has been under consideration for a number of years, and as the filling is now completed, the lot should be put into permanent shape. I would also again call your attention to the condition of the old wooden sheds and fences at the Cypress street yard, and suggest that something better be provided.

The stone crushing plant near Hammond street was finished early in the season, and a permanent force was kept at work there until December 2d. The stone seems to be of a most excellent quality, and to bear out fully the reports made by the Road Material Laboratory of the Department of Agriculture at Washington before the purchase of the lot. About 13,570 tons were crushed, of which about 2,100 tons are on hand for next season's work.

At the annual meeting, an appropriation of $22,500 was made to pay for a lot of land containing nearly 50,000 square feet, belonging to the estate of Thomas Howe, lying between Kent street and the Boston and Albany railroad, to be used principally for the storage of materials and supplies for the Highway and Sewer departments. Possession of the lot was had in August, in time to be used in connection with the widening of Harvard street. The plans for the permanent use of the land contemplate the building of a spur track and the erection of a building for the storage of cement and other supplies. The spur track at least should be laid at an early date, so that a sure supply of gravel and sand can be had. There are no gravel banks in the town, and as the material obtained from cellars and other excavations is very uncertain, both in quantity and quality, we must in future depend largely upon the Railroad Company to supply our needs.

On April 27th, specific repairs were ordered to be made on Essex street by raising the grade between Mountfort street and Ivy street; the road was macadamized, and the street was finished with gravel walks and tree lawns; new fences were built and the slopes loamed and seeded, the cost of the whole work being $1,901.53.

Considerable work was done on Beacon street, especially on that part between St. Paul street and Hawes street, where it had settled; to bring the road up to the established grade would have required a much larger outlay, and as there are no buildings on the northerly road, it was deemed sufficient to repave the gutters and macadamize the roadway with a grade of not less than six inches in one hundred feet, starting from

the catch-basins. When buildings are erected, the road must be brought to the official grade, and it will be necessary at that time to rebuild the sewers which have settled with the street. Both roadways between St. Paul street and St. Mary's street are now in excellent condition, and it is proposed to continue the work during the coming season.

Bitulithic pavement was laid in Harvard street from Kent street to Aspinwall avenue, on Linden street in front of the Catholic Church, and on Washington street, west of the street railway tracks, from the bridge to Village Square, and granite blocks were laid on a gravel base, north of the street railway tracks, for a short distance east of the transfer station. These permanent pavements, with the brick pavement laid a few years ago in Village and Harvard Squares, have given general satisfaction, and I would recommend their gradual extension. Among the places where they seem to be especially needed may be mentioned Boylston street from High street to Cypress street, and Washington street from Harvard Square to School and Cypress streets. The intersection of Beacon and Harvard streets is also a very busy place, and should have a better road surface than the ordinary macadam.

During the year permits were issued as follows:—

Brookline Gas Light Company	323
New England Telephone and Telegraph Company	43
Sewer connections	114
Occupying streets for building purposes	200
Crossing sidewalks	125
Moving buildings	4
All other purposes	67
Total	876

The business of the department has increased very much during the last few years, and I think it is in every way desirable that the office should be kept open all the time during business hours. This will require the employment of a clerk, who should be competent to act as book-keeper and stenographer. The efficiency of the department would be much increased thereby, as the Superintendent and his Assistant would then be able to spend more time in overseeing the actual work, than is possible under existing arrangements.

The guide boards heretofore reported to the town are all maintained, and seem to be all that are needed.

Street Crossings.

In addition to the usual amount of repaving, new street crossings of granite flagging and small blocks were laid at the following places:—

Across Allerton street at High street.
" Atherton road at Summit avenue.
" Beacon street (south roadway) at Regent circle.
" Beacon street (north roadway) at Summit avenue.
" Beacon street (south roadway) at Summit path.
" Beals street at Harvard street.
" Boylston street at Holyhood Cemetery entrance.
" Harvard street at Shailer street.
" Across Kent street at Stearns road.
" Webster street opposite passageway at No. 33.
" Winthrop road at Rawson road.

Crossings of coal-tar concrete were laid at the following places:—

Across Harrison street at Kent square.
" Holden street at Pierce street.
" Pierce street at Holden street.
" Windsor road at Kilsyth road.

New Streets and Street Widenings.

Lee Street, extending from Boylston street to Dudley street across the lands of the old Boston Reservoir, accepted as a public way at the annual meeting in 1902, was constructed this year under the direction of the Town Engineer, and a description of what was done will be found in his report.

Harvard Street Widening. The widening of this street to sixty-five feet between Kent street and Aspinwall avenue was accepted and allowed at the annual meeting. The owners of land taken were given until July 15th, to remove their trees, fences, and other property; entry was made for purposes of construction on May 6th, but it was not until August 31st, that the Boston Elevated Railway Company began to move its tracks to the middle of the widened street; the work was pushed rapidly, and in a short time the railway tracks and the easterly side of the road were finished. It was originally intended that the surface should be of ordinary macadam with paved gutters, but on August 24th, authority was given to lay bitulithic pavement on the easterly side of the tracks; this improved pavement not only gives a smoother and more durable surface, but practically adds to the width of the roadway by making the paved gutters unnecessary, thus making the whole width to the curbstone available. On the 21st of September authority was given to lay this pavement on the westerly side of the tracks. Progress on the westerly side was less rapid, but as soon as the buildings, retaining walls, etc., were moved back, the work of resetting edgestones, building new catch-basins, moving back hydrants, water shut-offs, poles

and other structures, and finishing the roadway and sidewalk, was carried on as fast as possible; there being no apparent intention on the part of the owner to do anything toward removing the Harvard Hall building at Harvard Square, or the Masonic Hall building at School street, it was decided to cut off the side and front of the Harvard Hall building to the line of the street as widened, and later it was decided to move back the Masonic Hall building. The work of shoring up and cutting off the Harvard Hall building was done by the firm of A. A. Elston & Co., under a contract prepared by the Town Engineer; the roadway was finished and thrown open to travel November 25th. The contract for moving back the Masonic Hall building was awarded to the John Cavanagh & Son Building Moving Company, and after through bracing and shoring, it was moved back to the new line of the street; the contract for the foundations was awarded to B. F. Carroll & Co., and work was begun, but was suspended on account of the unusually severe weather. The widening is completed except in front of the Masonic Hall building. For details of the cost, reference is made to the report of the Town Accountant.

Washington Street Widening. The widening of this street in Harvard Square and for a short distance northwesterly was accepted and allowed at the annual meeting Entry for purposes of construction was made August 19th. The same conditions with reference to the buildings existed here as on Harvard street; the front of the Harvard Hall building was cut off at the same time and under the same contract as the side on Harvard street; the front of the one-story wooden building occupied by Nelson Thompson, and the front of the brick building formerly occupied by the Post Office were cut off to the new street line, and new fronts were built; the two-story wooden building, formerly occupied by the Savings Bank, was moved back The edgestones were reset to the new line of the sidewalk, and the brick pavement in Harvard Square was extended and a new brick sidewalk was laid from Harvard street to the old Post Office building. The work is finished, except a few yards of brick pavement in Washington street, and about seventy feet of brick sidewalk. Reference is made to the report of the Town Accountant for details of the cost.

Windsor Road, from Corey road to Salisbury road, was accepted as a public way at the special town meeting held December 2d. It is forty feet wide, constructed of gravel by the land owners, and was offered to the town free of cost.

Cypress Place, from Cypress street to Greenough street, was laid out forty feet wide, and accepted as a public way at the special town meeting held December 2d, and an appropria-

tion of $2,260 was made to pay land damages and cost of construction. Nothing has yet been done; it is proposed to construct a macadam roadway twenty feet wide, with edgestones, and sidewalks five feet wide, leaving the trees just as they are now, outside the sidewalks.

Brookline Avenue. An alteration and widening of this street from sixty to seventy-five feet in front of the property of the Brookline Gas Light Company, between Washington street and Emerald street, was accepted and allowed at the special town meeting held December 2d. An appropriation of $12,700, was made, of which $9,600 is to be paid to the Gas Light Company in settlement for the land taken and injury to buildings and all other damages, and the company is to move its buildings off the street as widened. The appropriation for construction is $3,100.

Summit Path. The footpath between Lancaster terrace and Beacon street, commonly known as Jordan's steps, was accepted as a public way at the special town meeting held January 28th, 1904. Nothing has been spent upon it.

Discontinuance of Public Way. At the special town meeting, held August 4th, a portion of Hyslop road, between Seaver street and a point near Leicester street, was discontinued as a public way, and the Selectmen were authorized to convey to John M. Longyear all the right, title and interest of the town in the portion of Hyslop road discontinued as a townway.

At the special town meeting, held January 28th, 1904, a small portion of Seaver street, at its junction with Hyslop road, was discontinued as a townway, and the Selectmen were authorized to convey to Mr. Longyear all the town's rights, title and interest in the portion so discontinued.

At the special town meeting, held January 28th, 1904, the following vote was passed: "*Voted*, That the name of Hyslop road between Seaver street and Holland road be changed to Seaver street, and the name of the portion of Hyslop road leading out of Leicester street be changed to Hayden road."

Watering Streets.

The amount appropriated at the annual meeting for watering streets was $17,000, and an additional sum of $100 was appropriated at the special meeting, held January 28th, 1904; $17,096.43 was expended. Twenty-five double teams were employed at the same rates as heretofore, viz., one hundred dollars per month for each team for six months beginning May 1st and ending October 1st, which rate included watering on Sundays and holidays; before May 1st and after October 31st payment was made at the rate of $5 per day for each team.

Nearly three miles of road in the southerly part of the town which have not been included in the districts watered heretofore, were sprinkled this year by the day as needed at a cost of $411.38. While there are comparatively few houses on these streets, they are very much used, especially for pleasure driving, and the work done was very much appreciated, and should be continued. This will require a slight increase in the appropriation. The routes as laid out are such that they can be done well in average weather, but there are occasional days when it is impossible to keep down the dust.

Sidewalks.

The kind and amount of work done on the sidewalks is shown in the following table. When plank walks have been rebuilt from old stock, the work has been considered in the nature of repairs and is not included.

SIDEWALK SUMMARY.

New plank walk laid	12,609.	linear feet
New edgestones set	3,085.1	" "
Edgestones reset	3,325.7	" "
Coal-tar concrete laid	4,380.2	square yards
Coal-tar concrete repaired	5,662.8	" "
Gutters paved and repaired	2,394.4	" "

Granolithic walks not included.

Streets.	Lin. feet New Plank Walk.	Lin. feet New Edgestone.	Lin. feet Edgestone Reset.	Sq. yards New Concrete.	Sq. yds. Concrete Repaired.	Sq. yds. Gutter Paved.
Adams street				78.5		
Addington road	293.0	61.3		138.3		
Aspinwall avenue			29.0			6.7
Auburn street				45.5		
Babcock street		79.9			820.7	
Beacon street	506.0	436.5	179.3	57.7		1548.1
Beals street	261.0					
Beech road	177.0					
Boylston street	167.0	91.9	47.7	203.3		1.2
Brook street	62.0			25.5		
Browne street	143.0					
Centre street	291.0			9.6		
Charles street					56.5	
Circuit road	160.0					
Claflin road						44.7
Clark road	165.0					
Clinton path		119.0				
Clinton road	247.0					
Colbourne crescent	211.0		21.5			7.2
Coolidge street				52.5	494.6	
Dean road	160.0					
Devotion street	198.0					
Druce street		70.0	79.2	407.6		
Dwight street		11.0			42.7	
Englewood avenue			58.8	145.5		9.8
Essex street		234.3	112.2			26.5
Francis street		27.4	12.0		195.1	
Fuller street	287.0					

Streets.	Lin. feet New Plank Walk.	Lin. feet New Edgestone.	Lin. feet Edgestone Reset.	Sq. yards New Concrete.	Sq. yds. Concrete Repaired.	Sq. yds. Gutters Paved.
Gardner path	74.0					
Gardner road				401.0	1380.1	
Garrison road			19.5			37.7
Gorham avenue		11.3			164.8	
Greenough street	300.0					
Hammond street	300.0					
Harrison street			88.7			
Harvard avenue			29.2			4.9
Harvard street				137.6	99.2	
Harvard street widening		71.0	1148.8	817.6		
Heath street	1915.0					
High street		134.8		94.4	135.9	
Hyslop road				131.5		
Ivy street		292.5	94.1	45.2		
Kent street	91.0	83.0	86.6	83.2	210.8	36.2
Kenwood road				24.4		
Kilsyth road		55.7	34.2	41.7	117.8	
Lancaster terrace	478.0					
Leicester street		21.3				
Linden place				37.2	45.0	
Longwood avenue					60.3	2.7
Marion street				60.9		
Middlesex road	145.0					
Perry street						108.0
Pierce street		147.6	43.3	155.3		1.3
Pleasant street	398.0	103.5	203.3	67.0		
Prospect street			86.2		81.1	19.3
Rawson road	96.0	41.5	24.9	242.1	73.7	28.8
Roberts street		23.0	7.9			7.5
St. Paul street	142.0	195.0		78.8		140.6
Salisbury road					61.0	
Seaver street	1000.0					
Sewall avenue			15.6	282.7	105.6	
Stearns road		115.5	47.4			37.7
Stedman street	430.0					
Summit avenue	18.0	61.0	61.0			
Summit path	123.0					
Sundry places	77.0	8.0	19.5		48.6	
Tappan street	844.0				9.6	
Thayer street	70.0	192.9	45.9	82.4		8.1
Thorndike street				44.4	677.2	
University road	359.0					
Upland road	210.0	21.4	11.5	61.0		
Walnut street	313.0	11.4	270.0	222.5		51.3
Warren street	930.0					
Washington street	240.0				494.1	
Washington street wdg.		7.3	218.4			18.6
Westbourne terrace		225.2	216.3			
Williston road			13.7	77.1		
Winchester street		105.9				
Windsor road				28.2	33.4	
Winthrop road		25.0			255.0	247.5
Woodland road	365.0					
York terrace	363.0					
Totals	12609.0	3085.1	3325.7	4380.2	5662.8	2394.4

The appropriation for sidewalks was $16,000, and the net expenditure, given in detail in the Accountant's and Treasurer's reports, was for the following:—

Edgestones and setting	$3,138 75
New coal-tar concrete walks	2,688 68
Repairing coal-tar concrete walks	2,921 62
New plank walks	3,259 53
Repairing plank walks	1,582 76
Artificial stone walks	431 43
Gravel walks, grading and sundries	988 01
Total	$15,010 78

The allowance towards the cost of artificial stone walks was fixed at 55 cents per square yard, and no contractors were allowed to do this kind of work in the public streets except those who had made contracts with the town, which provided for their proper construction, and their maintenance in good condition for a term of five years after their completion.

The contract for laying and repairing coal-tar concrete was awarded to Charles W. Lynam, and the prices paid were as follows:—

Sidewalks	$.75 per square yard
Skim-coating (cold work)	.40 " " "
Skim-coating (hot work)	.55 " " "
Sidewalk crossings	.90 " " "
Driveways	1.00 " " "
Street crossings	1.25 " " "
Gutters	1.25 " " "

Sewers.

The appropriation made at the annual meeting for the care of sewers and drains was $5,000. The expenditure was $4,479.65, and was for work of the usual routine character, consisting chiefly of cleaning catch-basins, inspecting, cleaning and flushing sewers, repairing manholes, catch-basins, etc.: The only work of an unusual character was the relaying of 144.5 feet of the sewer in the Longwood Playground which had settled. The expenditure was for the following:—

Cleaning catch-basins	$3,208 51
Cleaning and repairing sewers	710 77
Cleaning and repairing surface-water channels	144 71
Inspection of sewers, etc.	139 63
Rebuilding and repairing catch-basins	20 71
Rebuilding and repairing manholes	138 32
Sundries	117 00
Total	$4,479 65

Surface Drainage.

The main part of this work, as well as the construction of all new sewers, was done by contract under the direction of the Town Engineer. In addition, the following work was done by this department:—

Beals street at Harvard street	1	inlet
Boylston street at Holyhood Cemetery avenue	1	catch-basin
Boylston street between estates of Messrs. Ford and Caton	1	" "
Clark road at Boylston street	1	" "
High street at Allerton street	1	" "
Kent street at Longwood avenue	2	" "
Pierce street near Harvard street and drain from Harvard street to Holden street.	3	" "
School street at Harvard street	1	" "
School street at Harvard street	1	inlet
St. Paul street at Beacon street	1	catch-basin
Summit avenue at Atherton road	1	" "

The cost of the above, with repairs to existing channels, not included in those charged to Care of Sewers, amounted to $1,516.28, and was charged to the appropriation for Surface Drainage.

Collecting Ashes and Waste Material.

The cost of collecting ashes and refuse throughout the town was $13,917.62, which sum includes $2,500.77, credited to the Highway department for the use of horses, the whole cost of whose keeping was charged to the Highway appropriation. The cost of this work for the last ten years was as follows:—

1894	$6,299 11
1895	6,996 37
1896	7,401 59
1897	8,075 24
1898	9,105 65
1899	10,913 16
1900	11,205 63
1901	13,056 56
1902	13,318 98
1903	13,917 62

The number of loads collected was 22,264, as against 20,627 collected in 1902, and 21,775 in 1901. The cost of the work this year was much increased during the past month by reason of the very large amount of snow which made necessary the employment of a much larger number of teams.

At the annual meeting a vote was passed authorizing the Selectmen to make a contract for a term of years for the removal from the town of paper and other dry combustible waste. In accordance with this vote, a contract was made with the Middlesex Paper Company, whose mill is in Somerville, which provides that all the waste paper and other dry combustible waste collected from certain parts of the town and

delivered at some central point shall be removed without cost to the town. The contract was signed October 26th, and expires May 1st, 1908, and the central point for the present is the town lot at Devotion street. The plan works very well except in cases of heavy snow storms, when the whole service is somewhat interrupted.

Sundries.

The work of petrolizing catch-basins and pools on public grounds, other than those in charge of the Park department, was done by employees of this department, under the general direction of Mr. Nyhen, and the cost, amouting to $403.36, was charged to the Health department.

The avenues at the new hospitals and almshouse were surfaced with fine stone and rolled; the cost of labor and material was $200.53, and the account between the departments was settled by the transfer of a horse to the Highway department. At the hospitals a brick gutter and two cross gutters of granite blocks were laid; concrete walks and crossings were also laid, and the cost, $145.96, was charged to the Health department.

Sundry other work in connection with election expenses, care of Town Hall, etc., amounting in all to $73.96, was done, and the cost was charged to the proper appropriation.

The building at the Cypress street yard used as a blacksmith shop and tool house was reshingled, and new conductors and goose-necks were put on, the total cost, $178.50, being charged to the appropriation for addition to the town stable.

The inventory of property belonging to the department is filed with the Town Accountant.

Respectfully submitted,

MICHAEL DRISCOLL,

Superintendent of Streets and Sewers.

REPORT

OF THE

SUPERINTENDENT OF WIRES AND LIGHTS

OF

BROOKLINE,

MASSACHUSETTS,

FOR THE YEAR ENDING JANUARY 31, 1904.

BROOKLINE:
THE RIVERDALE PRESS: C. A. W. SPENCER.
1904.

REPORT.

Brookline, Mass., January 31, 1904.

To the Honorable Board of Selectmen :—

Gentlemen,—I respectfully submit the fifteenth annual report on wires and lights, fire alarm and police signal, the inspection of wires run in buildings, and gas inspection.

Street Lighting.

Total number of arc-lights for streets	242
" " " parkway	15
" " ½ arc	1
" " Welsbach gaslights	578
" " " naphtha lights	164

Place.	Electric.	Welsbach Gas.	Welsbach Naphtha.	Place.	Electric.	Welsbach Gas.	Welsbach Naphtha.
Abbottsford road	2			Chestnut place		1	
Ackers avenue	1			Chestnut street	4	1	1
Addington road	1	3		Circuit road	1	4	
Allerton road		1		Clark road		10	
Alleyway east of Carlton st.			2	Clinton path			2
Alleyway west " " "			2	Clinton road		9	
Alleyway west of St. Mary st.		1		Clyde street	2	19	
Alton place	2			Columbia street		4	
Andem place		3		Colbourne crescent	2		
Aspinwall avenue		5		Colchester street		6	
Atherton road		4		Coolidge street	1	7	
Auburn place		1		Corey road	1	1	
Auburn street		2		Cottage street	4		
Avon street	1			Crafts road		7	
Babcock street	3	9		Crowningshield road		1	
Bernard terrace	1			Cumberland road	1		
Bartlett cresent		1		Cypress court		1	
Beacon street	40	5		Cypress place		3	
Beals street		8		Cypress street	4	1	
Beech road		3		Davis avenue	1	7	
Bowker street		3		Davis court		1	
Boylston place			1	Dean road	1	3	
Boylston street	23	14		Devon road			
Brington road		3		Devotion street	1		
Browne street		3		Druce street		3	
Brook street	2	4		Dudley street		5	5
Brookline avenue	4			Duffley court			1
Buckminster road	4	4		Dummer street		1	
Cameron street	1			Dunster road		3	
Carlton street	4	1		Dwight street	1		
Catlin street		1		Edgehill road		2	
Centre street		8		Edwin street		1	
Chapel street		1	2	Egmont street		1	
Chestnut Hill avenue		14		Elm place		2	

Place.	Electric.	Welsbach Gas.	Wel-bach Naphtha.	Place.	Electric.	Welsbach Gas.	Welsbach Naphtha.
Elm street		2		Lancaster terrace	3	1	
Emerson street		1		Leicester street	1		
Englewood avenue		1		Legrange street			5
Essex street	2			Library yard	1		
Eustis street		1		Linden place	1		
Evans road	1	1		Linden street	2	1	
Fairbanks steeet		1		Longwood avenue	6	1	
Fairmount		1		Manchester road		3	1
Fay place		1		Maple street		3	
Fisher avenue		18		Marion street		2	
Flora street		2		Mason terrace		7	
Foster street		1		Middlesex road		2	
Francis street		2		Monmouth place		2	
Freeman street	1	2		Monmouth street		1	
Fuller street		3		Morse avenue	2		
Franklin street		2	3	Mountfort street		3	
Gardner path		3		Mulford street		1	
Gardner road	2	6		Naples road	3	2	5
Gibbs road		1		Netherlands road	1		
Glenland road			1	Newton street		21	22
Goddard avenue	4		2	Norfolk road	1		
Goodwin place		1		Oak street			1
Gorham avenue	2	1		Osbourne road		2	
Green street	1	1		Park street	3	1	
Greenough street		1		Park drive		1	
Griggs road		2		Park vale		1	
Grove street			11	Parkway	11		
Hammond street	1		24	Pearl street	2		1
Hart street		1	1	Perrin road		1	
Harris street		3		Perry street		2	
Harrison street		3		Philbrick road		3	
Harvard avenue		6		Pierce street	1	1	
Harvard street	11	3		Pleasant street	5	2	
Harvard place		1		Pound lane			4
Hawes street		2		Powell street		5	
Hawthorne road		1		Prescott street		3	
Heath street		31	14	Prospect street		1	
High street		9		Rawson road	4	4	
Houlihan avenue		2		Regent circle		4	2
Holden street		1		Reservoir lane			15
Hospital drive		2		Ridgeway street		2	
Hurd road		1		Roberts street		1	1
Irving street		2		Salisbury road		1	
Ivy street		2		School street		3	
John street		1		Searle avenue		2	
Juniper street	1		1	Seaver street	2		
Kendall place		2		Sewall avenue		4	
Kent square		1		Shailer street		2	
Kent street	6	11		South street			16
Kennard road		1		Station street	1		
Kenwood street		3		Stedman street		5	
Kerrigan place			1	Stetson street		1	
Kilsyth road	1	2		Stearns road	1	3	
Lanark road		1		Still street		1	

Place.	Electric.	Welsbach Gas.	Welsbach Naphtha.	Place.	Electric.	Welsbach Gas.	Welsbach Naphtha.
St. Mary's street	3			Washburn place		1	
St. Paul street	5	14		Washington street	15	6	
Short street		1		Walter avenue		1	
Summit avenue	3	2		Warwick road	1		
Sumner road	2	2		Waverly street	1		
Taber place			1	Webster place		2	
Tappan street	8	1		Webster street		3	
Thayer place		1		Wellington terrace		1	
Thorndike street	2	5		Westbourne terrace		7	
Toxteth street	2	3		White place		3	
University road	1	7		Williams street		2	
Upland road		3	1	Winchester street	2	9	
Vernon street		5		Windsor road		2	
Verndale street		4		Winslow road		3	
Waldo street		1		Winthrop place			3
Walnut place		4		Winthrop road	5	1	
Walnut path	½			Woodland road			12
Walnut street	8	7		York terrace	2		
Warren street		18					

Table Showing Amount Paid Each Month with Outage Deducted.

MONTH.	Arc.	Nights out.	Amount Deducted.	Welsbach.	Hours out.	Amount Deducted.	Naphtha.	Hours out.	Amount Deducted.
February	$2,408 81	22.00	$7 59	$1,213 76	762.00	$5 97	$292 30	140.00	$ 89
March	2,665 30	29.00	10 00	1,352 64	271.50	2 13	322 79	249.50	1 59
April	2,592 45	19.00	6 55	1,318 29	114.00	89	312 41	175.25	1 11
May	2,678 41	22.00	7 59	1,371 63	81.25	64	316 02	1,177.75	7 49
June	2,589 69	28.00	9 66	1,335 13	105.50	82	310 88	282.50	1 80
July	2,683 75	6.50	1 25	1,398 87	76.75	53	309 27	334.00	2 12
August	2,680 83	15.00	5 17	1,408 00	66.00	52	306 62	89.25	56
September	2,602 46	26.00	8 97	1,374 25	271.50	2 13	295 10	235.50	1 50
October	2,739 30	26.50	9 14	1,462 24	308.00	2 41	302 84	241.50	1 53
November	2,661 45	22.00	7 59	1,414 16	190.25	1 43	300 06	84.50	53
December	2,741 20	26.00	8 97	1,466 23	764.00	5 99	318 82	713.75	4 54
January	2,744 31	17.00	5 87	1,447 15	2,747.25	21 54	319 78	422.50	2 69
Total	$31,787 96	259.00	$88 35	$16,562 35	5,758.00	$45 00	$3,706 89	4,146.00	$26 35

Number of Arc-Lights added during the year.

April	2.	Beacon street	1	Nov.	7.	Stearns road	1
Sept.	24.	Beacon street	5	Nov.	27.	Washington street	1
Sept.	25.	Beacon street	1				—
Oct.	6.	Boylston street	1				10

Number of Arc-Lights discontinued during the year.

Sept.	25.	Brook street	1	Nov.	28.	Naples road	2
							3

Number of Welsbach Gaslights added during the year.

Mar.	19.	Elm place	1	Sept.	8.	Atherton road	4
Mar.	19.	Osborne road	2	Sept.	21.	Brook street	4
Mar.	25.	Hospital drive	1	Sept.	21.	Harrison street	1
Mar.	25.	Gardner road	1	Sept.	21.	Toxteth street	1
May	1.	Tappan street	1	Sept.	29.	Windsor road	1
May	5.	Clinton road	1	Sept.	29.	Hart street	1
May	7.	Carlton street	1	Sept.	30.	Browne street	1
May	14.	Thorndike street	1	Oct.	2.	Sumner road	2
May	22.	Beals street	1	Oct.	2.	Ridgeway street	2
June	4.	Prescott street	2	Oct.	3.	Fuller street	1
July	9.	Boylston street	6	Oct.	6.	Crafts road	5
July	9.	Beals street	1	Nov.	13.	Fuller street	1
July	9.	School street	1	Nov.	25.	Edwin street	1
July	9.	Searle avenue	1	Dec.	1.	Crafts road	2
July	15.	Franklin street	1	Dec.	4.	Clark road	2
Aug.	7.	Clinton road	1				—
							52

Welsbach Gaslights discontinued during the year.

Oct.	26.	Boylston street	1	Nov.	27.	Thayer street	1
Nov.	7.	Harvard street	1				—
Nov.	7.	Stearns road	1				4

Welsbach Naphtha-Lights added during the year.

Nov.	1.	Grove street	1	Nov.	28.	Manchester road	1
Nov.	1.	Duffley court	1	Dec.	1.	Naples road	1
Nov.	28.	Naples road	4				—
							8

Welsbach Naphtha-Lights discontinued during the year.

July	9.	Boylston street	6

Arc-Lights.

Few changes have been made in lighting the streets with arc-lights.

On April 2d, one light was changed from the planting space on Beacon street to the southwesterly corner of Beacon street and Washington street, and a new light was added and located on the northeasterly corner. The territory to be covered was more than one light could do in a satisfactory way, and the above change was an improvement to the square, especially at the cross-walks.

The work of placing wires underground between Park street and Washington street was finished in September, and all lights between these points were connected. The locations of the old

lights were changed, and on the 24th and 25th of September six new lights were added, and the street is now lighted as well as any for ordinary travel.

Ten new lights were added during the year, and three discontinued, the locations of which are as follows:—

One new light was added on Beacon street corner of Washington street, April 2d. Six new lights were added on Beacon street between Park street and Washington street, September 24th and 25th. One new light was added on Boylston street at the corner of Lee street, October 6th. One new light was added at the corner of Stearns road and Sewall avenue, November 7th. One new light was added on Washington street opposite Thayer street, November 27th. One light was changed to a point opposite the Public Library on November 27th. One light was discontinued on Brook street, September 25th. Two lights were discontinued on Naples road, November 28th. One light was ordered, January 18th, to be connected on Beacon street between Harvard street and Centre street on the south side of the planting space.

If the underground conduit work is to be extended on Beacon street this year, I would suggest that the lights be relocated and, if necessary, four or more added. These would be between Washington street and Dean road.

The lamp poles on the parkway will need attention as soon as the frost is out of the ground, having been thrown out of plumb by the frost. I would like to call the Board's attention once more to the conduit and cable through this section. This work was constructed in 1895, a one-inch iron pipe being used for a duct, which probably shows deterioration by this time. I would suggest that a careful inspection be made of this, and, if necessary, a new duct or ducts be laid, of vitrified clay with junction boxes, the wires so arranged that should trouble occur the whole number would not be out at once.

Welsbach Lights.

The whole number of lights added during the year was fifty-two, being eight less than last year. The greater number of these are single lights. On Boylston street between Hammond street and the town line six lights were connected with gas in place of naphtha.

Crafts road was staked out, so that at some future time if all lights are required there will be a uniform distance between each light. Your Committee decided that for the present every other light would be sufficient. These were set and connected October 26th. A petition was received, asking that two more lights be added, and these were lighted December 1st.

The month of January has been a very trying one on gas light, the report of lights out from freezing being 2,747¼ hours out, as against 530¾ for the corresponding month of 1903.

These defective lights were reported to the Welsbach Company, and attended to as promptly as possible. A few which they were unable to thaw out were reported to and fixed by the Brookline Gas Light Company.

As soon as the weather permits, new and improved burners will be placed in all lamps throughout the town.

Petitions were received in December, asking that gaslights be placed on Auburn street, Norfolk road, Circuit road, Devon road, Cypress street, Clinton road, and Hawes street. Owing to the frozen condition of the streets, it was deemed advisable to hold them over until spring.

Naphtha Lights.

These lights have been very satisfactory during the year, and few changes have been made.

Nine lights were added: one on Grove street, November 1st; one on Duffley court, November 1st; five on Naples road, November 28th; one on Manchester road, November 28th; and one on Naples road, December 1st.

On July 9th, six lights on Boylston street were changed to gas.

Five lights were placed on Naples road in order to afford a more even distribution of light. The trees are at such a height in the summer time that the light is cut off from the walks and a great part of the street. The naphtha lights were used in place of gas, as the roadway was frozen too hard to put in the gas-pipe. Your Committee was of the opinion that these would light the street better than the arc-lights, and have given instructions to install six gaslights in place of the five naphtha lights when the street is in a condition to be opened.

The Welsbach Company have recently appointed a new inspector for this district, and reports sent to their office are attended to more promptly.

Fire Alarm.

The fire alarm system has worked satisfactorily throughout the year, having but two broken wires caused by water freezing in one of our lateral pipes leading from the manhole on Beacon street to the pole at the corner of Beacon street and Park street, and one on Beacon street at the corner of Kilsyth road, both of which were quickly located and repaired. Some of the

indicators not registering correctly and tower bells not striking, have been reported during the year. These troubles have been attended to as promptly as possible, and are liable to occur at any time. The magnet coils were changed on the bell striker at Station E, the old ones having been damaged by water which leaked through the roof before it was coppered last year (1902.)

No boxes were added by the town this year. One box was added for private use at the grounds of the Country Club and installed at their expense. Keyless doors were added to thirteen boxes, in place of the old style key-guards, and have proved to be a great benefit, as no false alarms have been rung in. As there are but nineteen of these doors to be changed, I would recommend that this be done this year, the cost of which would be $665.00.

A petition was received from the residents in the vicinity of Beacon street and Washington street for a bell and striker to be placed in the tower at Station G. Eight hundred dollars was appropriated, and the work was completed July 3d, the total cost being $763.64.

The storage batteries which were connected in 1900 are in good condition and have been satisfactory. During the past three years, new boxes have been added, and three of the circuits required more batteries. A new group of batteries was set up for our No. 6 circuit and the others changed and rearranged so as to make room for additional jars and cells. This change will allow for quite an increase of wire and boxes if needed. Terminal boards have been put into a few boxes, so that if trouble occurs, we may be able to test our wires to locate trouble, and connect them up temporarily so that some of the boxes may be in working order.

The Chief of the Fire Department suggests that fire alarm box No. 7, now located on the outside of the building of Fire Headquarters, be changed to or near the corner of Washington and Cypress streets.

Police Signal.

This has given better service during the past year than it has since it was installed. After a thorough trial of two of the circuits which had been changed from the closed to the open circuit, it was reported and recommended to your committee that the boxes be changed on the two remaining circuits, half of the expense being paid by the Brookline Gas Light Company. The work was completed in March, and was satisfactory, the expense to the town being $393.50.

The line wires were broken in two places on our No. 2 circuit by employees of the New England Telephone & Telegraph Company while making repairs on their cables on Beacon street opposite Tappan street; a break also occurred January 27th at the corner of Beacon street and Kilsyth road, in which case aerial wires were run temporarily until the ice was thawed out of the lateral pipe. The box was out of commission one day and night.

Two new boxes were added — one, No. 36, was placed at the corner of Williams street and Harvard street on June 9th, and one new box, No. 141, was connected on Middlesex road at the corner of Norfolk road on June 10th. Owing to the constant use, it has been necessary to make several repairs on the police boxes, and as this comes under the appropriation of supplies and incidentals it is difficult to say how much is needed, about $115.00 being expended during the past year. I would recommend that a slight increase be added this year.

The Chief recommends that one new police box be added and located on Babcock street near Winslow road.

The registering machine on the police desk has been in service for three years, during which time it has been necessary to make repairs several times. While these repairs are being made we have been without a register, and as it is important that this machine be in working order at all times, I would recommend that a new one be purchased at a cost of $250.00, and kept as a spare machine, to be connected while repairs are being made on the other.

Underground Wires.

The only underground work put in this year by the New England Telephone & Telegraph Company was for house connections, although a request was made to have a conduit on Warren street from Boylston street to Cottage street, and Babcock street from Freeman street to Winslow road. A reply was received from the company stating that they did not find it advisable to construct an underground conduit on Warren street, as a cable placed on the existing poles would meet all their requirements for a long time to come.

NEW ENGLAND TELEPHONE AND TELEGRAPH COMPANY'S WORK OF PLACING WIRES.

Location.	Ft. of Conduits.	No. of Ducts.	Ft. of Ducts.	Kind.	No. Manholes.	House Connections.
	0	0	0	0	0	10

UNDERGROUND CABLES PLACED DURING THE YEAR.

Size of Cable.	No. of Feet.
360-pair No. 22 gauge	3,853
180-pair No. 19 gauge	13,517
90-pair No. 19 gauge	69
60-pair No. 19 gauge	2,260
30-pair No. 19 gauge	2,160
15-pair No. 19 gauge	1,055
Total	22,914

BROOKLINE GAS LIGHT COMPANY.

This company finished the work started in the fall of 1902 extending their conduit across Washington street on Beacon street, and from a manhole in the bridle path on Beacon street to the poles on the north and south side of Beacon street and Harvard street. The cables have not been put in at this point.

BROOKLINE GAS LIGHT COMPANY'S WORK OF PLACING WIRES.

Location.	Ft. of Conduits.	No. of Ducts.	Ft. of Ducts.	Kind.	No Manholes.	House Connections.
Beacon st. crossing Washington street	155	6	930	Vit. clay	1	
Harvard st. crossing Beacon st.	202	8	1616	Vit. clay	Enlarged	
Crossing Beacon st. to Park Drive	418	280 138	4 3	1534	Vit. clay	2	2
Clinton rd. between Druce and Dean roads	127	2	254	Vit. clay		1

UNDERGROUND CABLES PLACED DURING THE YEAR.

Size of cable.	No. of feet.
0	18,760
2	7,084
4	19,408

BOSTON ELEVATED RAILWAY COMPANY.

No work was done by this company during the year. Owing to the large territory they were obliged to cover in the city of Boston, a request was sent to the Board of Selectmen asking that work might be postponed until 1904, when it was thought they would finish up all of their work, which is on Washington street from Villa lane to Boylston street, Boylston street from High street to Cypress street, Cypress street to the car-barn, and a section on Washington street from Harvard Square to a pole nearly opposite Thayer street.

Last year they were anticipating changing their line so that no conduit would be needed on Harvard street, and the overhead feeders would be removed from Coolidge Corner to Commonwealth avenue.

Fire Alarm and Police Telegraph (underground).

The only underground work on fire alarm wires this year was the change of box No. 27, located at corner of Beacon and Washington streets, from the wooden pole to the iron post, and box No. 41 at the corner of Carlton and Colchester streets removed from the wooden pole to the iron post which was set on the southerly side of Colchester street. Box No. 6 on Harvard street was removed, owing to the changing of street line. This was also placed on the iron post. The pipe was run from the manhole on Harvard street to the southwest corner of School street, and box No. 31 will be changed as soon as the street is in proper shape. This makes a total of nine boxes connected in the above manner, and others will be changed as fast as the opportunity presents itself.

Police box No. 141, Middlesex road, was connected with underground wires which were run from Boylston street and Norfolk road, and box No. 36 on Williams street was a short distance from the manhole. These two boxes and the box at Beacon and Washington streets, and Beacon opposite Marion street were placed on iron posts, making six police boxes installed in this way.

Norfolk road, number of ft. of wires used for police box . . .	2,157 ft.
Williams street, number of ft. of wires used for police box . .	60 ft.
Harvard Square, number of ft. of wires used for police box . .	90 ft.

Poles and Locations.

Petitions for new pole locations during the year numbered six, five of which were sent by the Brookline Gas Light Company, and the locations were granted as follows:—

Locations for three poles on Gorham avenue, granted March 24th; four new poles on Philbrick road, July 28th; one new pole on Coolidge street, August 21st; two new poles on Auburn street, September 7th; and one new pole on Columbia street, December 12th.

The New England Telephone and Telegraph Company petitioned for one new location on Stearns road at the corner of Littell road, August 27th, which was to connect with a new line on Littell road. As this is a private way, arrangements were made with the owner for locations.

Reports are sent to the companies when poles are found to be decayed, with requests to have them removed or put in a safer condition. Each company has had a man inspect all of their poles during the year, and quite a number have been changed.

September 29th the New England Telephone and Telegraph Company removed thirty-six poles on Beacon street between

Harvard street and Washington street. The only wooden poles remaining are for the arc lights, which are set in the planting space on either side of the car tracks.

Wires.

The wires are being removed as fast as possible, and are being put into cables or put up with ring construction. Nearly if not quite all wires run from poles to houses for telephone purposes are covered, so there would not be much danger to a person handling them should they come down and cross other wires of a higher voltage. As most of the houses built now are wired for electric lights, these wires are being extended through many new streets and are all secondary wires. The high-tension wires were rearranged during the past year, which should be enough to supply the demand for some time.

Aerial Cables.

Two 30-pair cables were put up by the New England Telephone and Telegraph Company, one on Heath street from Boylston street to Warren street and Warren street to Clyde street from Heath street, and one on Harris street from near Harvard street to Auburn street.

Interior Wiring of Buildings.

This work has been followed carefully this year, and we have endeavored to have the best construction for concealed work that there is. All of the contractors that have had work here have tried to follow the rules and regulations of this department. As soon as notice is received for new work, a call is made, and often the inspector is in advance of the workmen. Several calls are made which is an advantage to the workmen as well as to the department. Very often the man is in doubt as to whether certain things will pass, and by looking over the situation matters can be adjusted satisfactorily to the department, and the workman is not oblighed to do the work over.

No fires have occurred from defective wires during the year.

TOTAL NUMBER OF BUILDINGS WIRED.

Single houses	54
Flat houses	13
Apartment hotels	10
Two-apartment houses	7
Schoolhouses	1
Stables	16
Stores	6
Churches	2
Hospitals	1
Club houses	1
Automobile houses	3
Total	114

Number of lights to be connected in new buildings wired	10,970
Number of lights connected and ready for use	8,038
Number of additional lights added during the year	714
Number of lights for temporary use	51
Fan motors	2
Stereopticon	1
Motors 1-16 to 10 H. P	11
Dynamos	1
Number of electric heaters, 5 amperes	6
Notice of changes and repairs	21
Isolated plant	1
X-Ray machine	1
Electric elevators, 20 H. P. each	3

Inspection of Gas Piping and Gas Fixtures.

This work has received careful inspection during the year. The number of new buildings piped for gas is not so large. The number of tests taken are more than last year, as many houses that were built in 1902 have had fixtures put in this year. More stoves were connected than last year, as many owners of apartment houses find them much cleaner than coal ranges. The number of meter connections was one hundred and eighty-six more than the previous year. There has been a slight increase in the number of repairs and changes.

New buildings piped for gas	91
Number of tests taken	1,122
Number of stoves and heaters connected	498
Number of meters connected	510
Changes, repairs and extensions	496
Old buildings piped for gas	21
Old and new buildings in which fixtures were hung and tested	137
Applications cancelled	8
Gas engines connected	2
Monarch heaters connected	6
Total number of applications for which permits were granted	917

Respectfully submitted,

EUGENE N. DAVIS,

Superintendent Wires and Lights.

REPORT

OF THE

CHIEF OF POLICE

OF

BROOKLINE,

MASSACHUSETTS,

FOR THE YEAR ENDING JANUARY 31, 1904.



BROOKLINE:
THE RIVERDALE PRESS: C. A. W. SPENCER.
1904.

REPORT.

BROOKLINE, MASS., February 1, 1904.

To the Honorable Board of Selectmen:—

GENTLEMEN,—In accordance with the provisions of the town by-laws, I submit herewith the annual report of the Police department for the year ending January 31st, 1904.

Organization of the Force.

The following roster shows name, rank, date of appointment and date of promotion:—

Roster.

Chief.—Alonzo W. Corey, appointed patrolman, October 1, 1879; promoted to sergeant, November 16, 1891; to chief December 14, 1899.

Captain.—Albert S. Paige, appointed patrolman May 9, 1876; promoted to inspector, with rank of lieutenant, May, 1888; promoted to rank of captain April 2, 1900.

First Lieutenant.—George F. Dearborn, appointed patrolman, April 25, 1870; promoted to sergeant, July, 1878; to lieutenant, May, 1891.

Second Lieutenant.—B. Frank Bartlett, appointed patrolman, April 3, 1882; promoted to sergeant, May, 1891; to lieutenant, December, 1895.

First Sergeant.—Joseph J. O'Connell, appointed patrolman, April 30, 1879; promoted to sergeant, September 26, 1893.

Second Sergeant.—Edward J. Mealey, appointed patrolman, January 2, 1884; promoted to sergeant, December 14, 1895.

Third Sergeant.—James Gleason, appointed patrolman, April 3, 1882; promoted to sergeant, December 18, 1899.

	Patrolmen.	Appointed.
1.	Alden A. Manley*	November 29, 1880
2.	Henry J. Graham	April 3, 1882
3.	Andrew Creelman	December 15, 1886
4.	George W. Piper	May 9, 1887
5.	George E. Stitt†	May 9, 1887
6.	Michael E. O'Day	May 9, 1887
7.	Emery E. Allen	January 2, 1888
8.	Fred C. Gordon	June 7, 1888
9.	John J. Sullivan	September 1, 1890
10.	John Crory‡	May 13, 1891
11.	Patrick A. Kelleher	May 13, 1891
12.	Charles C. Watterson	May 13, 1891
13.	James J. Phillips	May 16, 1892
14.	Stephen D. Halloran	May 16, 1892
15.	Wilbur F. Merritt	February 8, 1893
16.	Joseph McMurray	May 1, 1893
17.	James J. Powers	May 1, 1893
18.	John Johnson	May 1, 1893

* Detailed for duty at Police Station as House watchman, from 9 P. M. to 7 A. M.
† Detailed for special duty.
‡ Mounted.

	Patrolmen.	Appointed.
19.	John Carmody	May 1, 1893
20.	H. Allen Rutherford	September 25, 1893
21.	Michael C. Lynch	May 15, 1895
22.	William Dugan ‡	June 18, 1895
23.	John T. Connor	December 23, 1895
24.	James McDonald	June 15, 1896
25.	Thomas J. Craig	June 15, 1896
26.	Joseph J. Carroll	June 15, 1896
27.	Michael F. Manley	June 15, 1896
28.	James Comerford	March 8, 1897
29.	Joseph F. Harvey	May 17, 1897
30.	James P. Meade	May 17, 1897
31.	Michael F. Fleming	May 17, 1897
32.	John A. Moloney	October 23, 1899
33.	Stephen J. O'Brien	December 26, 1899
34.	John A. Minahan	December 26, 1899
35.	Henry M. Fogarty	January 26, 1900
36.	William Dalzell	May 7, 1900
37.	Charles B. M. Knowles	May 7, 1900
38.	Wilber F. Atwood	May 16, 1901
39.	Robert J. Evans	May 16, 1901
40.	Thomas A. McDonald	May 16, 1901
41.	Charles E. Downes	May 16, 1901
42.	Frederick C. Munsil	September 30, 1901
43.	Henry F. Pinner	April 21, 1902
44.	James H. Tolman	April 21, 1902
45.	Thomas A. Mahon	July 7, 1902
46.	Peter F. Kelleher	May 6, 1903

The force is divided into three platoons, each platoon being in charge of a sergeant on street duty.

Roll-calls for the first platoon are at 7.45 o'clock a. m. and 1 o'clock p. m. Roll-calls for the second and third platoons are at 5.45 o'clock p. m. and 12.45 o'clock a. m., alternately.

The second and third platoons are each divided into four squads that in turn report at the Police Station as day and night reserves. The first platoon is detailed for extra duty nights, as occasion may require.

Special Police for Emergencies.

Herbert S. Woodard,	Edward C. Munsil,
Richard Kelleher,	Thomas F. Lacey,
Owen Carey,	Matthew Moreland,
Thomas Fahey,	Walter R. Carroll,
James G. Thompson,	Alexander McCullough,
Frank H. Flanders,	Melvin H. Warton.

Janitor . . . . . Thomas Stanford
Janitress . . . . . Eliza A. Duffy

The work of the department for the year is shown in the following tables:—

Arrests.

Total number of arrests 662

Males	625	Juveniles	189
Females	37	Residents	433
Married	168	Non-residents	229
Single	494		

Residents arrested for drunkeness	151
Non-residents arrested for drunkeness	108

Nationality: —

Armenia	1	Nova Scotia	12
Canada	5	Norway	1
England	24	Poland	1
France	1	Prince Edward Island	3
Germany	4	Russia	5
Greece	3	Scotland	7
Ireland	174	Sweden	2
Italy	9	Switzerland	1
New Brunswick	3	United States	406

Causes of Arrest.

Offences against the person: —		
Assault	2	
Assault and battery	42	
Assault on a police officer	3	
Assault with intent to murder	1	
		48
Offences against property: —		
Breaking, entering, and larceny	9	
Breaking and entering with intent to commit larceny	2	
Breaking and entering, attempt	2	
Conspiracy	1	
Larceny	71	
Larceny, attempt	1	
Larceny by false pretence	3	
Larceny by false pretence, attempt	1	
Larceny in a building	1	
Malicious mischief	10	
Obstructing railroad tracks	1	
Stealing a ride	6	
Trespass	46	
		154
Offences against public orders, etc.: —		
Being present at a game on the Lord's day	13	
Contempt of court	9	
Cruelty to animals	2	
Disturbing the peace	23	
Drunkenness, first arrest for	227	
Drunkenness, second arrest for	14	
Drunkenness, third arrest for	9	
Drunkenness, common	9	
Escaped prisoner	1	
Evading car fare	1	
Falsely making order for money	1	
Forgery	1	
Game laws, violating	1	
Gaming	2	
Gaming on the Lord's day	10	
Giving false alarm of fire	2	
Indecent exposure	2	
Insane	3	
Keeping a disorderly house	1	
Keeping an unlicensed dog	2	
Neglected children	6	
Non-support of family	2	
Carried forward		341

Brought forward		
Peddling without a license	5	
Peddling without a permit	2	
Profanity	5	
Refusing to assist an officer	1	
Rude and disorderly conduct	24	
Runaways	4	
Selling milk not of standard quality	9	
Stubbornness	1	
Sunday laws, violating	3	
Suspicion	1	
Town by-laws, violating	38	
Truancy	10	
Vagrancy	12	
Violating terms of parol	2	
Violating terms of probation	1	
Walking on railroad track	1	
		460

Recapitulation.

Offences against the person	48	
Offences against property	154	
Offences against public order, etc.	460	
Total arrests		662
Arrests for the year 1899–1900	464	
Arrests for the year 1900–1901	598	
Arrests for the year 1901–1902	651	
Arrests for the year 1902–1903	653	
Arrests for the year 1903–1904	662	
Amount of property taken from persons arrested and returned to them and receipted for	$3,502 25	
Fines imposed, Municipal Court of Brookline	992 00	
Imprisonment by sentence and for non-payment of fines	16 yrs. 9 mos.	

Juvenile Offenders.

There have been 189 juvenile offenders arrested during the year, as against 121 for the year ending January 1st, 1903, an increase of 68. They were disposed of as follows:—

Reprimanded and released	62
Arrested for police of other places	2
Arraigned in court	125
Found guilty	116
Found not guilty	9
Fined	41
Complaints placed on file	11
Placed on probation	54
Sentenced to Truant School	5
Placed in custody of Massachusetts Society P. C. Children	6
Case continued	1

How best to deal with juvenile offenders of the law is a matter of difficult solution, but I believe that if the Colorado Juvenile Law, which provides also for the punishment of those who contribute to the delinquency of children, was in force in this state, a great advance would be made in the matter.

Crime.

There have been fourteen cases of house-breaking during the year. In eleven instances the houses were temporarily unoccupied and *not* reported as such to this office. With these exceptions no serious offences have been committed. If householders would exercise more care, thieves would be less likely to be successful, and I would urge upon citizens the necessity of being particularly vigilant during the early part of the night, a time when most house-breaking is done nowadays.

Amount of property reported stolen	$8,977 00
Amount of property recovered	2,614 00
Amount of property reported stolen in Brookline in 1902 and recovered in 1903	1,025 00
Amount of property stolen out of town and recovered in Brookline	1,350 00

Each year the recovery of stolen property becomes more difficult.

Miscellaneous Work.

Accidents reported and assistance rendered	63
Board of Health cards (Diphtheria and Scarlet Fever) posted	34
Complaints investigated	465
Dead animals (mostly dogs) reported to the Superintendent of Streets and buried	23
Disabled horses reported	10
Disturbances quelled without arrest	70
Dogs killed	48
Fires extinguished without alarm	14
Gas leaks reported	21
Glass broken in fire alarm boxes reported	10
Lost children found and cared for	25
Number of street excavations reported	133
Nuisances reported	30
Obstructions and dangerous places reported and lanterns furnished at night	147
Officers off duty reporting on alarms of fire	424
Officers detailed for public service	355
Officers detailed by request of citizens	152
Residences found open and secured or owners notified	368
Residences temporarily unoccupied and special protection requested	587
Runaway horses caught	21
Sick and disabled persons assisted	40
Stores found unfastened and secured	278
Stray animals cared for	45
Street lamps, number of hours reported "out"	11,833½
Street lamps reported defective	658
Town warrants and documents distributed	88,200
Value of lost property found and restored to owners	$2,655.75
Water leaks reported	53
Wires burning trees, reported	25
Wires reported broken	35

Lodgers.

Number of persons furnished lodgings	490
Males	481
Females	9

By months:—

February	68
March	58
April	27
May	20
June	22
July	14
August	20
Septemper	27
October	40
November	78
December	84
January	32
Number under the age of 20	10
" between the ages of 20 and 30	84
" " " " " 30 " 40	143
" " " " " 40 " 50	130
" " " " " 50 " 60	98
" " " " " 60 " 70	23
" over the age of 70	2

Occupations:—

Building trades	48	Printers	8
Domestic servants	8	Shoemakers	22
Iron workers	19	Stone cutters	6
Machinists	16	Tailors	10
Mill-operators	32	Various other employmonts	49
Laborers	272		

Nationality:—

Canada	5	Nova Scotia	11
Cuba	1	Norway	1
England	24	Prince Edward Island	2
Germany	1	Scotland	24
Greece	1	Sweden	2
Ireland	121	United States	290
New Brunswick	7		

Number of persons furnished with lodgings at this Station during the past twenty years:—

1884–85	848
1885–86	1,023
1886–87	983
1887–88	1,140
1888–89	1,918
1889–90	2,465
1890–91	2,187
1891–92	2,016
1892–93	1,812
1893–94	3,872
1894–95	4,014
1895–96	3,909
1896–97	3,522
1897–98	2,918
1898–99	2,937
1899–1900	2,129
1900–01	1,839
1901–02	776
1902–03	561
1903–04	490

Reference to the foregoing table shows that a smaller number of persons has applied for lodging at this station during the year than in any year during the past twenty.

All applicants for lodging are accommodated with the same. They are examined by the officer in charge at the Station House, their names and descriptions entered in a book kept for that purpose, and in the morning they are always released by Special Officer Stitt and again examined, and cautioned that if application is made for lodging a second time they may be arraigned in court on a charge of vagrancy.

Detective Bureau.

The work of this most important branch of the department has been done in the usual able manner by Captain Albert S. Paigé and Special Officer George E. Stitt.

Number of cases investigated	575
Number of arrests made	63
Number of insane persons committed	8

Police Signal System.

The police signal system (Gamewell), a very important adjunct to this department, has, under the able direction of Superintendent Davis, given excellent service during the past year. I would recommend that one new box, to be located on Babcock street near Commonwealth avenue, be added to the system. This would make forty boxes located as follows:—

Circuit No. 1.

121 Tappan street, opposite Gardner road.
122 Warren street, corner Cottage street.
123 Warren street, corner Clyde street,
124 Clyde street, near Newton street.
125 Boylston street, corner Chestnut Hill avenue.
131 Boylston street, corner Hammond street.
132 Boylston street, corner Sumner road.
133 Buckminster road, opposite Holland road.
134 Goddard avenue, corner Rockwood street.
141 Middlesex road, corner Norfolk road.

Circuit No. 2.

21 Windsor road.
24 Washington street, near Brighton line.
25 Winthrop road, near Gardner road.
212 Beacon street, opposite Dean road.
213 Fisher avenue, near Clinton road.
214 Beacon street, opposite Marion street.
215 Park street, near Washington street.
221 Washington street, corner Beacon street.
223 York terrace, near Summit avenue.

Circuit No. 3.

31 Naples road, corner Abbottsford road.
32 St. Paul street, corner Freeman street.
33 St. Paul street, corner Sewall avenue.
34 Aspinwall avenue, corner Toxteth street.
35 Harvard street, corner Beacon street.
36 Williams street, corner Harvard street.
312 Harvard street, near Brighton line.
313 Beacon street, opposite Kent street.
314 Essex street, corner Mountfort street.
321 Carlton street, corner Monmouth street.
322 Kent street, corner Longwood avenue.
323 School street, near Harvard street.
331 Winchester street, near Thorndike street.

Circuit No. 4.

12 Sewall street, corner Franklin street.
13 Washington street, corner Brookline avenue.
14 Washington street, corner High street.
15 High street, opposite Cumberland road.
16 Davis avenue, near Cypress street.
17 Cypress street, corner Walnut street.
18 Walnut street, near Walnut path.

Number of duty and telephone calls recorded	201,670
Number of wagon calls for arrest	304
Number of ambulance calls	73
Number of miles run by patrol wagon	912
Number of miles run by ambulance	657

Hawkers and Peddlers.

There have been eighty permits issued from this office to hawkers and peddlers. Seven permits have been revoked for non-compliance with the conditions governing the same, and two permits have been surrendered, leaving seventy-two now in force. Before permits are issued, the applicant is obliged to furnish satisfactory references as to character, and also a certificate from the Sealer of Weights and Measures.

All persons offering foreign fruit, etc., for sale, must have either a general state license or a special town license, the fee for the latter, twenty-five dollars, being paid to the Town Treasurer, which during the past year has amounted to two hundred and fifty dollars.

Recommendations.

I beg to recommend that an additional night route be made, which would shorten several routes as now arranged. This would call for the appointment of two men. I would also recommend that the town furnish the department with revolvers, which then being owned by the town could be inspected at regular times to ascertain whether or not they were in good working order, and that facilities for target practice be arranged for in the basement of the Police Station.

Force.

I take pleasure in reporting my confidence in the force, and extend to the members my kindest thanks. The conduct and discipline have been good, and the work performed has been creditable to the department.

Particular credit is due Patrolman Henry M. Fogarty for the arrest, early on the morning of June 16th, of a negro burglar, only four days released from prison in New York, who was attempting to gain entrance to the house of a citizen on Norfolk road.

Conclusion.

In closing I desire to place upon record an expression of the loss sustained by this department in the death of the late Justice of the Municipal Court of Brookline, the Honorable Charles H. Drew.

With an unbroken service of more than thirty years as Trial Justice and Justice of the Municipal Court of this town, he was in almost daily touch with this department during that period. Every member of the force recognized him not only as a wise, impartial and merciful Judge, but as a personal friend whose advice and counsel were always at command.

Respectfully,

ALONZO W. COREY,

Chief of Police.

REPORT

OF THE

FIRE COMMISSIONER

OF

BROOKLINE,

MASSACHUSETTS,

FOR THE YEAR ENDING JANUARY 31, 1904.

BROOKLINE:
THE RIVERDALE PRESS: C. A. W. SPENCER.
1904.

REPORT.

Office of the Fire Commissioner,
342 Washington Street, Brookline, February 8, 1904.

To the Honorable Board of Selectmen:—

Gentlemen,—I herewith respectfully submit my fifth annual report of the services of this department for the year ending January 31, 1904.

We have had a large number of alarms during the past year, but our loss has been small. There have been three new permanent men appointed during the past year.

Our houses are in good repair.

Our horses are in good condition, with the exception of two that are over twenty years old and will probably have to be replaced during the year.

Our apparatus is in good condition, and will need only the ordinary repairs.

Recommendations.

I would recommend that the sum of five hundred dollars be appropriated for the purchase of hose and hose-fittings.

I would recommend that the sum of five hundred and seventy-two dollars be appropriated for the purchase of new hose wagon and equipment.

I would also recommend that the sum of twenty-five hundred and sixty-eight dollars be appropriated for three additional permanent men that were appointed in January, 1904.

In explanation of the above recommendations, I would state that the wagon now used by Hose Company Number 2 is wholly inadequate for the service required, it being altogether too light to be used in connection with the car-tracks. Also I find it necessary to have two horses on apparatus instead of one to reach the vicinity of the fire with the other apparatus, and think it necessary to have the regular two-horse hose wagon.

If the new hose wagon is purchased for Hose 2, the old one can be used very well for an express and exercise wagon.

In regard to the three permanent men appointed in January, I found it necessary to increase the efficiency of the department in the upper portion of the town, where we had the least number of permanent men and had to depend altogether on

call men, because the apparatus from the village that is manned with a competent number of permanent men would reach the fires in that locality and get to work before the apparatus from Heath street and Pound lane, and I do not think the citizens of that district were receiving adequate fire protection.

Fire Record.

During the past year, the department has responded to 138 calls, viz: 52 bell alarms, and 86 still and telephone alarms. For two of these fires a second alarm was rung. The causes of these alarms were as follows:—

Smoky stove	4	False alarms	2
Needless	5	Hot ashes in wooden barrel	4
Drying plastering	1	Gasoline explosion	2
Burning soot in chimney	21	Gas jet in contact with paper	1
Thawing water pipes	1	Oil stove explosion	1
Back draft	1	Gas jet setting fire to curtain	4
Lamp explosion	5	Defective fireplace	3
Overheated gas stove	1	Rain slacking lime	1
Set by boys	15	Fire balloon setting fire to roof	1
Locomotive sparks	17	Rats and matches	1
Spontaneous combustion	1	Sparks from forge	1
Unknown	26	Automobile afire	1
Explosion of steam boiler	2	Lighted candle and oakham	1
Sparks from stationary engine	1	Can varnish afire	1
Sparks from pipe	2	Steam from stable	1
Sparks from bonfire	1	Lighted cigar and waste paper	1
Boiling over of kettle of tar	1	Defective flue	7

Our apparatus for striking alarms from headquarters has been very successful; we have received sixteen alarms by telephone during the year that have been sent out on the above apparatus.

Fires and alarms for each month:—

February	8	August	2
March	4	September	3
April	14	October	8
May	20	November	20
June	13	December	24
July	5	January	17

Fires and alarms for each day of week:—

Sunday	18	Thursday	15
Monday	20	Friday	14
Tuesday	20	Saturday	29
Wednesday	22		

The loss and valuation and insurance as nearly as could be ascertained, were:—

Value of buildings and contents	$809,100 00
Insurance on buildings and contents	763,900 00
Loss on buildings and contents	17,445 50
Insurance paid on buildings	17,328 50

Property in Charge of the Commissioner.

Fire Station.	Location.	Apparatus.
A	Washington street	Hose 1, Chemical 1.
B	Washington street	Hose 2, Ladder 2.
C	Monmouth street	Combination 3.
D	Pound lane	Engine 1, Hose 3.
E	Devotion street	Comb. 1, Spare Hose Wagon.
F	Heath street	Combination 2.
G	Washington street	Engine 2, Ladder 1, Comb. 4.

Hose.

Amount of hose purchased and condemned during the year:—

Purchased: leading hose 2½ inch	1700 ft.
Condemned: " " "	300 ft.
Condemned: chemical hose	50 ft.

Amount of hose in use and in storehouse, Feb. 1st, 1904:—

In Use.		In Storehouse.	
Leading cotton hose	9,950 ft.	Leading hose	1,500 ft.
Leading rubber hose	800 ft.		
Chemical hose	950 ft.		
Suction hose	72 ft.		
	11,772 ft.		1,500 ft.

Horses.

Purchased during the year	4
Sold	3
Died	1
Number in use	31
Winter horses	3

Appropriations.

I would respectfully recommend the following appropriations:—

Current expenses of the Fire Department	$66.970 00
New hose and hose fittings	500 00
New hose wagon and equipment	572 00
Allowance for three permanent men	2,568 00
Total	$70,610 00

In conclusion, I would thank the officers and members of this department for their efforts and assistance in performing the duties required; also the officers and members of the Police department for assistance at fires, the Superintendent of the Water Works for his care of hydrants, and the Superintendent of Fire Alarms for the satisfactory working of that department; also the Board of Selectmen for their support in all things pertaining to the department.

Respectfully submitted,

B. W. Neal,

Fire Commissioner.

Fire Alarms, Losses and Insurance for Year Ending Jan. 31, 1904.

Feb. 1. Still, 8.25 A. M. For a supposed fire in house 7 Colchester street, owned by G. L. Richardson and unoccupied. No damage. Cause, smoky stove.

Feb. 9. Telephone, 5.30 P. M. For a supposed fire in the Devotion School, Harvard street, owned by town of Brookline. No damage. Needless.

Feb. 12. Box 4, 8.55 A. M. For a fire in house 215 Pond avenue, owned by Francis Mealy, and occupied by Mary C. Foley. Value of building and contents $4,000; insurance on same, $3,000. No damage. Cause, children and matches.

Feb. 15. Still, 9.05 A. M. For a supposed fire in unoccupied house on Summit avenue. No damage. Cause, drying plastering.

Feb. 17. Still, 5.48 P. M. For a chimney fire in house 13 Waverly street, owned by Miss Louise Graves and occupied by B. Bruce. Cause, burning soot in chimney. No damage.

Feb. 18. Box 14, 6.11 A. M. For a fire in house 260 Cypress street, owned by Ann Dolan and occupied by John Dolan. Value of building and contents, $900; insurance on same, $300. Damage, $30; insurance paid, $30. Cause, thawing water pipes.

Feb. 22. Still, 12.55 A. M. For a fire in house 460 Walnut street, owned by E. W. Bowditch, and occupied by Agnes B. O'Reilly. No damage. Cause, back draught blowing smoke down chimney.

Feb. 27. Box 41, 11.56 P. M. For a fire in house 71 Carlton street, owned by W. C. Denny and occupied by F. B. Dana. Value of build- and contents, $17,000; insurance on same, $15,000. No loss. Cause, lamp explosion.

Mar. 3. 11.03 P. M. For a fire in house 34 Perry street, owned by John Shields and occupied by A. Masters and other. Value of building and contents, $11,000; insurance on same, $8,000. Damage, $50; insurance paid, $50. Cause, overheated gas stove.

Mar. 7. Still, 9.50 P. M. For a grass fire on Pond avenue, owned by Brookline Land Co. No damage. Cause, probably set by boys.

Mar. 13. Still, 4.05 P. M. For a grass fire on Monmouth street, on land owned by W. H. Hemenway. No damage. Cause, locomotive sparks.

Mar. 29. Telephone, 9.20 P. M. For a fire in factory, 112 Cypress street, owned by E. S. Richie & Sons and occupied by same. Value of building and contents, $18,000; insurance on same, $22,000; damage, $56; insurance paid. $56. Cause, spontaneous combustion.

April 5. Still, 9.45 P. M. For a fire in shed on Beacon street, owned by J. Fieldman. Damage, $10; no insurance. Cause, set by boys.

April 6. Still, 10.31 A. M. For a grass fire on Cumberland road, on land owned by Brookline Land Co. No damage. Cause unknown.

April 13. Box 38, 4.29 P. M. For a fire 32 Linden street, owned by Dr. F. F. Whittier and occupied by F. C. Homer and others Value of building and contents, $30,000; insurance on same, $30,000. Damage, $300; insurance paid, $300. Cause, explosion of steam boiler.

April 18. Telephone, 7.50 P. M. For a fire in house 56 Mason terrace, owned and occupied by J. R. Dunbar. Value building and contents, $10,000; insurance on same, $10,000. No damage. Cause, burning soot in chimney.

April 19. Still, 1.37 P. M. For grass fire on land owned by J. W. Reinhart. No damage. Cause unknown.

April 20. Box 28, 5.55 P. M. For a fire in stable, Holland road, owned by Mrs. J. L. Gay and occupied by same. Value of building and contents, $10,000; insurance on same, $10,000; damage, $50; insurance paid, $50. Cause, sparks from stationary engine.

April 21. Telephone, 7.50 P. M. For a grass fire on Egmont street, on land owned by C. U. Cotting. No damage. Cause, set by boys.

April 22. Box 21, 8.21 P. M. For fire, Ackers avenue, in house owned and occupied by Mrs. Clara Hanley. Value of building and contents, $4,000; insurance on same, $4,000; damage, $100; insurance paid, $100. Cause, unknown.

April 22. Still, 10.10 P. M. For a fire in house 272 Walnut street, owned by Caroline P. Currier, occupied by Abbie L. Punchard. Value of building and contents, $18,000; insurance on same, $18,000; damage, $25; insurance paid, $25. Cause, lamp explosion.

April 25. Still, 9 A. M. For grass fire on Park land owned by city of Boston. No damage. Cause, sparks from locomotive.

April 25. Box 45, 7.30 P. M. For a grass fire 187 Mountfort street, on land owned by estate of F. W. Lawrence. No damage. Cause, sparks from locomotive.

April 27. Still, 5.40 P. M. For a fire in a gasoline wagon, on Woodland road. Damage slight. Cause, probably sparks from pipe.

April 28. Telephone, 6.35 P. M. For a grass fire, Pleasant street, on land owned by Crowninshield. No damage. Cause, set by boys.

April 30. Still, 6.17 P. M. For a grass fire 249 Tappan street, on land owned by W. I. Bowditch. No damage. Cause, sparks from locomotive.

May 1. Telephone, 9.15 P. M. For fire in dump on Gibbs street, on land owned by Geo. H. Mackay. No damage. Cause unknown.

May 2. Still, 12.20 P. M. For a fire in dump on St. Paul street, owned by town of Brookline. No damage. Cause, boys and matches.

May 5. Box 54, 8.22 P. M. False alarm.

May 7. Still, 11.55 P. M. For grass fire on land owned by B. & A .R. R. No damage. Cause, locomotive sparks.

May 12. Box 29, 11.13 A. M. For a fire in stable, 146 Tappan street, owned and occupied by Lucy S. Rogers. Value of building and contents, $600; insurance on same, $500; damage, $25; insurance paid, $25. Cause, locomotive sparks.

May 19. Box 314, 1.25 P. M. For a fire at 115 Beals street, owned by W. H. Bradley, occupied by W. F. Kerrigan. Value of buildings and contents, $9,000; insurance on same, $8,000; damage slight. Cause, hot ashes in wooden barrel.

May 19. Box 332, 2.11 P. M. For a fire in house on Auburn street, owned by L. M. Crane, unoccupied. Value of building, $5,000; insurance, $4,000. No damage. Cause, explosion of gasoline.

May 20. Box 54, 4.54 P. M. For a fire in house 30 Juniper street, owned by John Ferguson, occupied by several families. Value of building and contents, $6,000; insurance on same, $3,000. No damage. Cause, boys setting fire to rubbish in cellar.

May 23. Still, 11 A. M. For grass fire near Clinton road, on land owned by J. W. Pierce estate. No damage. Cause, locomotive sparks.

May 23. Telephone, 1.15 P. M. For grass fire, Clinton road, on land owned by J. W. Pierce estate. No damage. Cause, locomotive sparks.

May 24. Box 18, 4.01 P. M. For fire in dump off Warren street, owned by town of Brookline. No damage. Cause, unknown.

May 24. Box 5, 7.47 P. M. For fire in house 115 Boylston street, owned by Mrs. Mariah Leahy, occupied by several families. Value of building and contents, $2,000; insurance on same, $900. No damage. Cause, smoky stove.

May 25. Box 54, 2.15 P. M. For fire in house 30 Juniper street, owned by John Ferguson, occupied by several families. No damage. Cause, boys and matches.

May 26. Still, 10.35 A. M. For a fire in house 166 Tappan street, owned by Geo. B. Blake heirs. No damage. Cause, locomotive sparks.

May 27. Still, 6.02 P. M. For grass fire, Tappan street, near B. & A. R. R. on land owned by M. R. Shewell. No damage. Cause, locomotive sparks.

May 29. Box 5, 6.55 P. M. For a fire in building 118 and 120 Washington street, owned by Agnes G. Curtis and occupied by C. E. Riley. Value of building and contents, $7,000; insurance on same, $6,000; damage, $40; insurance paid, $40. Cause, gas jet in contact with paper trimmings.

May 29. Still, 8.15 P. M. For a chimney fire in house on Freeman street, owned by M. Lemis and occupied by T. Honey and others. Value of building and contents, $2,500; insurance on same, $1,500. No damage. Cause, burning soot in chimney.

May 29. Still, 3.00 P. M. For a fire in house 809 Boylston street, owned by Luke Mahan and occupied by several families. Value of building and contents, $6,000; insurance on same, $5,000. No damage. Cause, explosion of oil stove.

May 31. Still, 10.34 A. M. For grass fire, Hammond street, owned by town of Brookline. No damage. Cause, unknown.

May 31. Still, 10.35 P. M. For a grass fire Hammond street, on land owned by town of Brookline. No damage. Cause, unknown.

June 2. Box 47, 5.29 P. M. For a fire in house 1060 Beacon street, owned by Albert M. Lyon and occupied by W. E. Paige and others. Value of building and contents $140,000; insurance on same, $110,000; damage, $40; insurance paid, $40. Cause, gas setting fire to curtain.

June 2. Still, 11.30 A. M. For brush fire in woods owned by town of Brookline, Hammond street. No damage. Cause, unknown.

June 2. Still, 4.28 P. M. For fire in woods, Hammond street, owned by town of Brookline. No damage. Cause, unknown.

June 3. Box 74, 2.25 P. M. For a fire in woods on land owned by A. F. Brown, South street. No damage. Cause, unknown.

June 3. Still, 2.30 P. M. For a grass fire Commonwealth avenue, owned by Commonwealth Land Co. No damage. Cause, sparks from locomotive.

June 4. Telephone, 8.10 P. M. For fire in woods, Newton street, owned by Country Club. No damage. Cause, unknown.

June 6. Still, 9.57 P. M. For a fire in pile of rubbish Walter avenue, on land owned by J. Mulligan. No damage. Cause, set by boys.

June 15. Automatic, 5.48 P. M. For supposed fire in Holtzer's factory, Station street, which was needless.

June 17. Box 18. 2.55 A. M. For a fire in house Warren street, owned by G. F. Fabyan and occupied by same. Value of building and contents, $26,000; insurance on same, $26,000; damage, $1,500; insurance paid, $1,500. Cause, defective fire-place.

June 17. Box 9, 2.10 P. M. For a fire in building 263 Boylston street, owned by Dennis Harrington and occupied by J. J. Harrington. Value of building and contents, $8,000; insurance on same, $8,000. Damage slight. Cause, unknown.

June 19. Box 14, 10.05 P. M. False alarm.

June 21. Box 46, 9.59 A. M. For a fire in a pile of lime, corner Beacon and St. Paul streets, owned by National Fire Supply Co. Damage, $50. Cause, rain in contact with lime.

June 25. Still, 6.24 P. M. For a chimney fire in house 305 Walnut street, owned by S. D. Bennett and occupied by same. No damage. Cause, burning soot in chimney.

July 4. Box 312, 3.18 P. M. For a fire in house 27 Winslow road, owned and occupied by A. H. Beal. Value of building and contents, $12,000; insurance on same, $12,000; damage, $400; insurance paid, $400. Cause, fire balloon setting fire to roof.

July 4. Still, 4.50 P. M. For burning tree, Addington road. No damage. Cause, set by boys.

July 4. Still, 8.06 P. M. For a supposed fire on Corey Hill, the alarm for which proved to be needless.

July 12. Still, 2.15 P. M. For a grass fire on St. Mary's street, owned B. & A. R. R. No damage. Cause, sparks from locomotive.

July 25. Still, 9.45 A. M. For a fire in an automobile, owned by F. A. Russell. Damage slight. Cause, gasoline lamp explosion.

Aug. 1. Box 212, 8.48 P. M. For a fire in stable, Norfolk road, owned by Florence H. Rogers and occupied by E. H. Rogers. Value of building and contents, $1,500; insurance on same, $1,500; damage, $200; insurance paid, $200. Cause, rats and matches.

Aug. 22. Telephone, 7 P. M. For a fire in pile of rubbish, Goddard avenue. No damage. Cause, set by boys.

Sept. 12. Telephone, 11 A. M. For a fire in dump on Warren street, owned by town of Brookline. No damage. Cause, set by boys.

Sept. 15. Telephone, 5.31 A. M. For a fire in building on Lancaster terrace, owned by Corey Hill Hospital Association. Value of building, $20,000; insurance on same, $20,000; damage, $25; insurance paid, $25. Cause, sparks from forge.

Sept. 25. Box 34, 2.18 P. M. For a fire in building 1344 Beacon street, owned by S. S. Pierce estate and occupied by B. Barroll. Value of building and contents, $13,200; insurance on same, $13,000; damage, $50; insurance paid, $50. Cause, unknown.

Oct. 1. Box 42, 10.38 P. M. For a fire in dwelling 1060 Beacon street, owned by A. M. Lyon and occupied by M. C. Kennedy and others. Value of building and contents, $102,000; insurance on same, $92,000; damage, $10; insurance paid, $10. Cause, gas jet setting fire to curtain.

Oct. 3. Still, 7.55 P. M. For a fire in an electric car, owned by Boston & Worcester R. R. Damage slight. Cause, unknown.

Oct. 13. Still, 10.25 A. M. For a grass fire, 9 Prescott street, owned by H. R. Fiske. No damage. Cause, boys and matches.

Oct. 15. Box 28, 12.50 A. M. For a fire in stable 87 Seaver street, owned by M. C. Harris and occupied by Geo. R. Harris. Value of building and contents, $11,000; insurance on same, $9,000; damage, 275; insurance paid, $275. Cause, automobile on fire.

Oct. 21. Still, 9.37 P. M. For a chimney fire, 22 Centre street, owned by C. E. Means, occupied by F. H. Bailey. No damage. Cause, burning soot in chimney.

Oct. 26. Telephone, 12.30 P. M. For grass fire, Gibbs street, on land owned by Babcock Land Co. No damage. Cause, set by boys.

Oct. 28. Still, 4.55 P. M. For a chimney fire in house 111 Davis avenue, owned by C. H. Rutan. No damage. Cause, burning soot in chimney.

Oct. 31. Still, 5.30 P. M. For a dump fire, Beacon street, on land owned by Beaconsfield Trust Co. No damage. Cause, locomotive sparks.

Nov. 2. Telephone, 11.34 A. M. For a chimney fire in house, Chestnut place, owned and occupied by heirs of F. G. Train. No damage. Cause, burning soot in chimney.

Nov. 5. Box 8, 5.59 P. M. For a fire in house 24 Searle avenue, owned by Carrie E. Paige, occupied by A. S. Paige. Value of building and contents, $5,000; insurance of building and contents, $5,000; damage, $40; insurance paid, $40. Cause, lighted gas jet in contact with lace curtain.

Nov. 9. Box 6, 1.43 P. M. For a fire in building 211 Washington street, owned by Geo. N. Talbot and occupied by E. F. Crosby. Value of building and contents, $55,000; insurance on same, $55,000; damage, $4,823; insurance paid, $4,823. Cause, lighted candle in contact with oakum.

Second alarm at 1.48 P. M.

Nov. 9. Box 6, 2.06 P. M. Needless.

Nov. 13. Box 5, 2.55 A. M. For a fire in house 9 Walnut street, owned by Agnes Curtis, occupied by Henry Smith. Value of building and contents, $6,500; insurance on same, $6,500; damage, $175; insurance paid, $175. Cause, supposed to be sparks from pipe

Nov. 12. Box 521, 9.32 A. M. For grass fire on land owned by Mrs. Cleveland, Chestnut street, Boston. No damage. Cause unknown.

Nov. 15. Still, 4.52 P. M. For fire in woods, Heath street, owned by Charles S. Skinner. No damage. Cause, unknown.

Nov. 16. Box 37, 11.53 A. M. For fire in house 34 Perry street, owned by J. W. Shields and occupied by same. Value of building and contents, $9,500; insurance on same, $9,500; damage, $7. Cause, can of varnish accidentally getting afire.

Nov. 16. Telephone, 4.48 P. M. For a chimney fire in house, Englewood avenue, Boston, owned by C. W. Tracy and occupied by N. R. Chase. No damage. Cause, burning soot in chimney.

Nov. 22. Box 6, 9.48 A. M. For a fire in house 45 Harvard street, owned by Claude A. McDonald and occupied by F. T. Harris. Value of building and contents, $7,400; insurance on same, $7,400; damage, $475; insurance paid, $475. Cause, unknown.

Nov. 23. Still, 5.20 P. M. For supposed fire in house 33 Morss avenue, owned by T. Miskell, occupied by several families. No damage. Cause, smoky stove.

Nov. 23. Still, 4.05 P. M. For fire in pile of rubbish, Morss avenue. No damage. Cause unknown.

Nov. 25. Box 27, 10.46 A. M. For a fire in house 364 Tappan street, owned by Mary W. Dame, occupied by B. Jenny, Jr. Value of building and contents, $25,000; insurance on same, $25,000. No damage. Cause, hot ashes in wooden barrel.

Nov. 25. Still, 8 P. M. For chimney fire in house, Kilsyth road, owned and occupied by J. C. Spalding. No damage. Cause, burning soot in chimney.

Nov. 26. Still, 4.35 P. M. For grass fire, Pleasant street, owned by Crowninshield estate. No damage. Cause unknown.

Nov. 26. Still, 5.45 P. M. For chimney fire in house 49 Warren street, owned and occupied by E. Bliss. No damage. Cause, burning soot in chimney.

Nov. 27. Still, 5.33 P. M. For grass fire on Eben D. Jordan estate, Lancaster terrace. No damage. Cause, unknown.

Nov. 27. Telephone, 11.40 P. M. For grass fire Harris street, on land owned by J. A. Burgess. No damage. Cause, unknown.

Nov. 28. Still, 10.30 P. M. For a supposed fire in building, corner of Morss avenue and Walnut street. No damage. Cause, steam from stable.

Nov. 29. Still, 5.55 P. M. For burning rubbish in dump, Boylston street, owned by town of Brookline. No damage. Cause, boys and matches.

Dec. 1. Telephone, 11.40 P. M. For a brush fire on land owned by H. Fisher. No damage. Cause, unknown.

Dec. 7. Box 41, 5.55 P. M. For fire in house 45 Carlton street, owned and occupied by C. P. Greenough. Value of building and contents, $22,000; insurance on same, $20,000; damage, $81; insurance paid, $81. Cause, lighted gas jet in contact with lace curtain.

Dec. 12. Box 5, 4.03 P. M. For a fire in building on Station street, owned by B. & A. R. R. Value of building and contents, $20,000; insurance on same, $13,000; damage, $10; insurance paid, $10. Cause, lighted cigar thrown among waste paper.

Dec. 12. Still, 3.36 P. M. For a grass fire on land owned by Commonwealth Land Co., on Commonwealth avenue. No damage. Cause, sparks from locomotive.

Dec. 12. Telephone, 9.53 A. M. For a grass fire, Summit avenue, on land owned by E. D. Jordan. No damage. Cause, sparks from bonfire.

Dec. 15. Still, 11.16 P. M. For grass fire, 166 Tappan street, on land owned by Martha R. Shewell. Damage, slight. Cause, locomotive sparks.

Dec. 16. Box 15, 10.44 A. M. For a fire, 371 Walnut street, in stable owned by F. A. Townsend and occupied by same. Value of building and contents, $2,200; insurance on same, $2,000; damage, $10; insurance paid, $10. Cause, boiling over of kettle of tar.

Dec. 16. Box 38, 2.50 P. M. For fire in building 12 Perry street, owned by Dr. J. H. Wood and occupied by several families. Value of building and contents, $8,000; insurance on same, $8,000; damage, $10; insurance paid, $10. Cause, hot ashes in wooden barrel.

Dec. 16. Telephone, 1.45 P. M. For grass fire on Commonwealth avenue, owned by Commonwealth Land Co. No damage. Cause, sparks from locomotive.

Dec. 16. Telephone, 6.35 P. M. For grass fire on land, Mountfort street, owned by Rice & Hutchins. No damage. Cause, sparks from locomotive.

Dec. 17. Box 74, 11.06 A. M. For fire in house on South street, owned and occupied by J. E. F. McGee. Value of building and contents, $5,500; insurance on same, $5,000. Damage, $25; insurance paid, $25. Cause, defective hearth.

Dec. 18. Still, 4.20 P. M. For grass fire, Jamaica road, on land owned by Brookline Land Co. No damage. Cause, boys and matches.

Dec. 18. Still, 2.50 P. M. For grass fire on Mountfort street, on land owned by Rice & Hutchins. No damage. Cause, locomotive sparks.

Dec. 18. Still, 8.20 A. M. For grass fire, Mason terrace, on land owned by E. D. Jordan. No damage. Cause, unknown.

Dec. 22. Still, 5.17 P. M. For grass fire on Beacon street, on land owned by E. D. Jordan. No damage. Cause, unknown.

Dec. 23. Telephone, 12.45 P. M. For grass fire on Dean road, on land owned by town of Brookline. No damage. Cause, sparks from locomotive.

Dec. 24. Still, 10.43 A. M. For grass fire, 146 Tappan street, on land owned by B. & A. R. R. No damage. Cause, sparks from locomotive.

Dec. 26. Still, 4.30 P. M. For chimney fire, 8 Elm street, in house owned by J. W. Clapp, occupied by W. R. Dresser. No damage. Cause, burning soot in chimney.

Dec. 26. Telephone, 4.37 P. M. For chimney fire, 45 Carlton street, in house owned and occupied by C. P. Greenough. No damage. Cause, burning soot in chimney.

Dec. 28. Box 16, 2.27 P. M. For fire in house, Warren street, owned and occupied by J. E. Edwards. Value of building and contents, $14,000; insurance on same, $14,000; damage, $100; insurance paid, $100. Cause, defective hearth.

Dec. 29. Still, 11.56 P. M. For chimney fire in house 67 St. Paul street, owned by D. W. Russell estate, occupied by A. E. Pratt. No damage. Cause, burning soot in chimney.

Dec. 29. Still, 6.05 P. M. For chimney fire in house 181 Walnut street, owned by E. S. Philbrick estate, occupied by J. D. W. Lovett. No damage. Cause, burning soot in chimney.

Dec. 31. Box 17, 5.57 P. M. For fire in house, Warren street, owned and occupied by T. J. Kelley. Value of building and contents, $6,000; insurance on same, $5,000; damage, $973.50; insurance paid, $873.-50. Cause, defective flue.

Dec. 31. Telephone, 6.55 P. M. For chimney fire in house, Lancaster terrace, owned and occupied by R. W. Whidden. No damage. Cause, burning soot in chimney.

Jan. 2. Telephone, 12.39 P. M. For fire in house 20 Dudley street, owned by J. Geddes, occupied by E. M. Kendall. Value of building and contents, $1,700; insurance on same, $1,700; loss, $100; insurance paid, $100. Cause, defective fire-place.

Jan. 5. Telephone, 7.58 P. M. For a chimney fire in house 8 Warren street, owned and occupied by L. Cabot. Cause, burning soot in chimney. No damage.

Jan. 6. Box 5, 2.40 P. M. For a fire in building, Walnut street, owned by Howard N. Brown and others. Value of building and contents, $20,100; insurance on same, $20,000; loss, $5. Cause, gasoline lamp explosion.

Jan. 8. Box 331, 2.34 P. M. For fire in house 1553 Beacon street, owned by Union Trust Co., occupied by Simon Hirshberg. Value of building and contents, $24,000; insurance on same, $23,500; loss, $3,980; insurance paid, $3,980. Cause, defective flue.
Second alarm, 2.40 P. M.

Jan. 10. Box 5, 6.34 P. M. For supposed fire in freight car, off Pearl street, owned by B. & A. R. R. No damage. Cause, smoky stove.

Jan. 11. Still, 1.20 P. M. For fire in pile of rubbish on Summit avenue. No damage. Alarm needless.

Jan. 12. Telephone, 8.55 P. M. For fire in house 1117 Boylston street, owned by Lucy M. Chandler, occupied by Geo. A. Page. No damage. Cause, burning soot in chimney.

Jan. 14. Box 314, 3.54 P. M. For fire in house 24 Stedman street, owned by E. H. Rogers, occupied by E. M. Prindle. Value of building and contents, $13,000; insurance on same, $13,000; loss, $958; insurance paid, $958. Cause, defective flue.

Jan. 16. Box 4, 7.27 P. M. For a fire at 44 Pearl street, in house owned by heirs of Bridget Maloney and occupied by P. J. Develin and others. Value of building and contents, $1,700; insurance on same, $1,500; loss, $5; no insurance claimed. Cause, lamp explosion.

Jan. 18. Box 331, 1.51 P. M. For fire in house 1553 Beacon street, owned by Union Trust Co., and occupied by Simon Hirshberg. Value of building and contents, $24,000; insurance on same, $23,500; loss, $1,250; insurance paid, $1,250. Cause, boiler explosion.

Jan. 18. Still, 4.57 P. M. For a supposed fire, Station street, in Holtzer-Cabot factory. No damage. Cause, unknown.

Jan. 19. Still, 5.50 P. M. For chimney fire in house 356 Walnut street, owned by Mary B. Perrin and occupied by same. Cause, burning soot in chimuey. No damage.

Jan. 20. Box 28, 6.15 P. M. For fire in house owned and occupied by Dean Pierce, 50 Fisher avenue. Value of building and contents, $12,000; insurance on same, $12,000; loss, $25; insurance paid, $25. Cause, hot ashes in wooden barrel.

Jan. 24. Still, 5.32 P. M. For supposed fire in house 2 Gardner road, owned and occupied by A. E. Small. Cause, defective flue. No damage.

Jan. 25. Box 31, 4.12 A. M. For fire in house, 105 Prospect street, owned and occupied by E. F. Allen. Value of building and contents, $6,000; insurance on same, $4,000; loss, $1,017; insurance paid, $1,017. Cause, unknown.

Jan. 27. Box 4, 1.26 P. M. For fire in house 40 Washington street, owned by Thomas Miskell, occupied by D. Hunt and others. Value of building and contents, $3,500; insurance on same, $2,000; loss, $50; insurance paid, $50. Cause, defective flue.

Jan. 27. Box 9, 5.49 P. M. For fire in electric car on Boylston street, near Cameron street, owned by Boston & Worcester R. R. Value, $5,000; insurance, $5,000; loss, $100; insurance paid, $100. Cause, unknown.

TOWN OF BROOKLINE. BUILDING DEPARTMENT.

REPORT

OF THE

BUILDING COMMISSIONER

OF

BROOKLINE,

MASSACHUSETTS,

FOR THE YEAR ENDING JANUARY 31, 1904.



BROOKLINE:
THE RIVERDALE PRESS: C. A. W. SPENCER.
1904.

REPORT OF THE BUILDING COMMISSIONER.

Brookline, Mass., January 31st, 1904.

Gentlemen,—I herewith submit the fifteenth annual report of the Building Department.

New Buildings, etc.

The past year began with a great rush in this department, and promised to be an extremely busy one, and to far exceed all other years, but did not fulfill expectations, although the value of the applications filed exceeds that of last year by about $600,000. This was in some measure due to the haste of builders of apartment houses to get permits to build under the old law, the new law requiring improvements that would add considerably to the cost of the buildings, such as fireproof stairs and doors, wire lathing, etc.

During the year just completed applications were made for five apartment hotels, four of which were built, and are at this time partially or wholly occupied. These buildings added greatly to the work of this department, as they were all erected at the same time and at the busiest period of the year.

The work of inspection has been carried on in the usual manner, and we have had the customary amount of trouble, which of course is always to be expected in this work, either because of the ignorance of the law or the desire to keep down the cost on the part of the owners and contractors who are building on speculation, and who do not expect to reap the result or suffer the consequences of a poorly constructed building, and it takes constant attention, careful inspection, and persistent following up to get a certain class of speculators to abide by the law.

The new Building Law went into effect the 22d of May, 1903, and while it is too soon to say much about the result, as a whole it is a vast improvement over our previous law, and is, I think, without doubt, one of the best in the country. One of the most prominent construction engineers in the city of Boston agrees with this view, and I understand that the city of Waltham, which is revising its Building Law, is guided largely by that of Brookline. The chief criticism that I have hear about this law is its voluminousness, and of the arrangement of contents. Of the first, I would say, better have too much than too little, if it is a good law. The law was made up for the future as well as the present, and while I think some

minor changes will be necessary later, I believe it should have at least another year's trial before any alterations are made. In regard to the arrangement of the articles, indexing, etc., it could be bettered by some one schooled in that sort of work, but it would always meet with a large amount of criticism.

One of the provisions of the law calls for periodical inspections of elevators. I have notified all of the owners of elevators and the insurance companies in which they are insured, of the change in the law, and have requested them to send to this department inspection reports at least once in every six months, showing that said inspections were made and the conditions found. The companies were very willing to co-operate, and we are now receiving from them either copies of inspection reports or letters stating that such inspections were made, and giving condition of elevator. Under this law we have had occasion to order new hoisting cable for an elevator in an apartment house, new belt for elevator in a stable, and gates to elevator shaft strengthened in a warehouse. These were all promptly complied with.

The last month or so we have been busy examining the different public buildings, halls, lodging houses, hotels, churches, etc., noting the ways of egress and means of extinguishing fire, etc., and find that on the whole, Brookline is very fortunate in these respects, and in the fact that we have almost no high buildings. In only a few instances was it found necessary to order any additional precautions taken. Some of these have already been complied with, and I have no doubt I shall be able to report favorably on the remaining ones. I have also sent to the State Inspectors a report of the conditions found in public halls and churches, that they may take what action they consider necessary under the state laws, which are very stringent in respect to these classes of buildings. In the future we are to make periodical inspections of all buildings of these classes, and are preparing cards showing the condition of each, including ways of egress and means of extinguishing fire.

Mr. Thomas F. Cook was appointed clerk of this department early in the year, and with his aid we have been able to systematize the work to a great extent, and keep a much clearer record of the department, which we find of very great assistance in our inspections. Having a clerk in the office while the inspectors are out has also been of great assistance to builders and owners, as the clerk, being familiar with what we are doing each day on our inspections, can give them a great deal of information over the telephone at any time, which otherwise they could only obtain during our office hours.

Following are the building statistics for the year ending January 31st, 1904.

The total number of permits issued by the department for the year for new buildings and alterations was 293, being 34 more than last year and with a much larger valuation, and also provided for 36 more families. Of this number 104 were for wood and frame buildings, valued at $608,400, a decrease of $314,350 from last year. 48 were for brick and stone buildings with a valuation of $1,820,500, a large increase of $930,000 over last year, being over twice as great, owing chiefly to the large apartment hotels erected. 99 were for additions and alterations valued at $308,220, a decrease of $70,180, and 42 were for heating, valued at $41,725. Total increase, $587,195.

The permits were divided as follows:—

Wood.	Number	No. of Fam.	Valuation.	Ave. Cost.
1-Family	36	36	$297,000 00	$8,250 00
2 "	20	40	148,000 00	7,400 00
3 "	20	60	132,000 00	6,600 00
Stables	9		17,650 00	1,961 00
Stores, etc.	8	2	9,750 00	1,219 00
Auto stables	5		1,000 00	200 00
Carriage sheds	4		2,300 00	575 00
Greenhouse	1		500 00	500 00
Hen house	1		200 00	200 00
Brick.				
1-Family	4	4	200,000 00	50,000 00
3 "	15	45	168,500 00	11,233 00
6 "	9	54	182,000 00	20,222 00
7 "	1	7	17,000 00	17,000 00
8 "	9	72	332,000 00	36,889 00
Hotels	5	206	690,000 00	138,000 00
Hospitals	1		90,000 00	90,000 00
School	1		125,000 00	125,000 00
Stables	3		16,000 00	5,333 00
Alterations	99		308,220 00	3,113 00
Heating	42		41,725 00	993 00
Summary.				
Wood and frame	104	138	608,400 00	
Brick and stone	48	388	1,820,500 00	
Alterations	99		308,220 00	
Heating	42		41,725 00	
Totals	293	526	$2,778,845	

Plumbing.

The report of the Plumbing Inspector is as follows:—

Mr. Ernest Lyon, Building Commissioner:—

Dear Sir,—I herewith submit my eleventh annual report, for the year ending Jaunary 31st, 1904.

The whole number of applications received for permits to do plumbing was 298. Of this number 31 were for brick and stone buildings, 69 were for wood and frame buildings, 138 were for additions and repairs, and 60 were for improving the drainage.

The aggregate cost of the above plumbing was $211,929, as against $186,460 in 1902 (the former record year), a gain of $25,469. This increase is mainly due to the amount and cost of the plumbing installed in apartment houses, hotels, and buildings of this general class. It is noticeable that there has been a marked falling off in the number of plumbing permits issued for new buildings, 100 as compared with 137 in 1902. The loss resulting from this source has, however, been more than offset by the gain in the number and the cost of the fixtures required for the buildings of the general class alluded to above.

The summary of the water fixtures installed in the various buildings during the year is as follows:—

Water closets	792
Baths	612
Bowls	664
Sinks	387
Trays	253
Other fixtures	52
Total	2,760

Tests and inspections have been made as follows:—

Water tests	298
Peppermint tests	44
Other tests	17
Total tests	359

Number of visits of inspection, 1448.

The year just ended has been an unusually busy one for those charged with the enforcement of the laws relating to this branch of the building department. The calls for information, inspections and tests, were much greater than for any similar period within the service of the writer.

In a previous annual report, we expressed the belief that the present year would witness a notable increase in the number of apartment houses and bachelors' suites; our expectations have been fully realized, and although the plumbing in these buildings was concentrated to the greatest possible extent, more tests and inspections were required and made than in years when the number of new buildings was much greater. The explanation of this is that in buildings of great magnitude it is usual and customary to test and approve the piping in sections in order that the general work of construction may be expedited.

In connection with this, it may be mentioned that the necessary inspections and tests of the piping in one large building erected during the past year exceeded 40 in number.

The efficiency of this department has been promoted by the appointment of a clerk, who assumed office in June, and it is largely due to this painstaking official, who relieved us of much clerical work, that we were enabled to respond promptly to all inspection calls. Aside from considerable opposition experienced in two instances, our relations with house-owners, contractors, and others, have been of a cordial character.

An event of importance has been the introduction of the revised plumbing ordinance. The new regulations were presented to the town for acceptance March 31, 1903, and were passed without any opposition. They were approved without changes by the Superior Court May 11, 1903, and went into effect on May 22, 1903. Of the operation of this new by-law it can be said to be in general satisfactory, and no great difficulty is found in enforcing it.

It should be mentioned that it was the intention of those charged with the revision of the old code to make very few radical changes therein, the chief aim being to simplify and make more effective the rules already in effect, rather than to create new ones.

It is believed that our regulations now compare favorably with those of any other progressive town of which we have knowledge.

Respectfully submitted,

MICHAEL DUFFLEY,

Inspector of Plumbing.

The licenses of five master and seventeen journeymen plumbers have been renewed as required by statute Fees amounting to $14.50 were collected for plumbers' licenses and remitted to the Town Treasurer.

Report of the Examiners of Plumbers.

The Board of Examiners of Plumbers submit their report for the year 1903.

The Board organized by choice of Horace James as chairman, and Michael Duffley as clerk.

The Board held four meetings for the examination of applicants for licenses, namely: April 22d, May 1st, May 2d, and August 10th. Four applicants were examined, all of whom were successful in passing the required examination. John J. McDavitt was certified to the Building Commissioner to be licensed as a master plumber, and William F. Boles, James F. Mahon, and George I. Rogers as journeymen plumbers.

HORACE JAMES,
ERNEST LYON,
MICHAEL DUFFLEY,

Board of Examiners of Plumbers.

Gas-Fitting.

During the past year, 925 applications were made to do gas-fitting. Of these, 8 were cancelled and 917 permits granted, 111 less than the previous year, due in a great measure to the falling off of building operations in the latter part of the year. The work was divided as follows:—

New buildings piped for gas	91
Number of tests	1,122
Number of stove heaters connected	498
Number of meters connected	510
Number of gas engines installed	2
Number of Monarch heaters installed	6
Changes and repairs	496
Old buildings piped for gas	21
Buildings in which fixtures were hung and tested	137
Applications cancelled	8
Permits granted for applications	917

We have had the usual amount of trouble with gas-fitters about starting work before making application or receiving a permit, although we have been able to be much more prompt in sending permits than formerly. I don't believe as a rule that it is intentional on the part of the master fitters, but a large majority of the gas-fitting jobs are very small, either stove connections or repairs that owners want done in a hurry, and the gas-fitter has the work done by the time the application reaches this office. This makes it more difficult for the inspector to follow up, test the work, and see that it is tight.

There were 16 master and 11 journeymen gas-fitters registered here during the past year, a total of 27 for the year. Of these, two masters and two journeymen were examined in Brookline. This makes the total number registered here, 147 masters and 172 journeymen, 219 in all.

Quite a number who failed in the examination here succeeded in passing in Boston, which enables them to do work anywhere in the state.

The Examining Board of Gas-Fitters certified to me two persons for master licenses, and two for journeymen licenses, and the fees ($5.00) were turned over to the Town Treasurer. The expenses of the Board were $25.00, paid to the third member, as required by law.

Report of the Examiners of Gas-Fitters.

The following report of the Examiners of Gas-Fitters for the year ending January 31st, 1904, is respectfully submitted:—

The Board organized with the choice of Horace James as chairman, and Alfred G. Sanborn as clerk.

Five meetings were held for the examination of applicants for licenses, on the following dates: February 16th, March 2d, March 23d, August 13th, and October 26th. Five applicants were examined, four being successful in passing the required examination. Joseph McGrath and F. J. Lovett were certified to the Building Commissioner to be licensed as journeymen gas fitters, and Lionel McKenzie and Orville S. Greenwood as master gas-fitters.

HORACE JAMES,
ERNEST LYON,
ALFRED G. SANBORN,
Board of Examiners of Gas-Fitters.

Appropriations.

	Appropriated.	Expended.	Balance.	Deficit.
Salary Bldg. Commissioner (rate of $1800, May 1)	$1,725 00	$1,725 00		
Salary Inspector Plumbing (rate of $1800, May 1)	1,725 00	1,725 00		
Salary Inspector of Gas .	300 00	300 00		
Salary Asst. Inspector Gas (rate of $1000, May 1)	975 00	975 00		
Salary of Clerk . . . . . (from June 1st)	400 00	400 00		
Care of horse	375 00	342 18	$32 82	
Extra horse	100 00	56 00	44 00	
Telephone	66 00	44 20	21 80	
Stationery, etc.	784 00	842 20		$58 20
Totals	$6,450 00	$6,409 58	$98 62	$58 20

Amount unexpended, $40.42.

Respectfully submitted,
ERNEST LYON,
Building Commissioner.

REPORT OF THE SEALER OF WEIGHTS AND MEASURES.

Brookline, Mass., February 6, 1904.

To the Honorable Board of Selectmen:—

Gentlemen, — I have the honor of submitting to you the report of the Sealer of Weights and Measures, Measurer of Wood and Bark, and Inspector of Petroleum for the year ending January 31, 1904.

Number of scales, weights and measures examined	7,607
" " " " " " condemned	56
" " " " " " sealed	7,551
Scales found incorrect and adjusted	75
Weights " " " "	44
Yard sticks found incorrect and adjusted	5
Scales repaired as ordered by Sealer	3
Total	127
Scales condemned	2
Weights "	3
Dry measures condemned	2
Liquid " "	49
Total	56
Number of scales, weights and measures found under legal standard	127
Number found over legal standard	53
Number of visits made to stores and pedlers	164
" " " " " " " " on complaint	31
Number of weighed-out packages tested	150
" " " " " found short	16
Number of bags of coal tested	87
" " " " " found short	8
Number of loads of coal examined	463
" " " " " not certified to	14
" " " " " weighed	7

Two of the above were over weight and one under.

Of the thirty-one complained of during the year, six were notified that their scales, weights and measures must be made to conform with the legal standard within ten days or prosecution would follow; ten were using defective scales and weights, which were repaired by the Sealer; four were reported to the Sealers of adjacent cities; and the complaints against the remainder were found to be, after investigation, largely imaginary on the part of the complainants.

One hundred and one places of business were visited, and 1,213 scales, weights and measures were inspected and sealed, or condemned, for which fees amounting to $57.74 were col-

lected and paid to the Town Treasurer, while $1.55 remains uncollected. 6,338 scales, weights and measures were inspected at the office, for which no fees were charged, in accordance with chapter 62, section 35 of the Revised Laws.

Although, with the exception of milk jars, which have to be sealed but once, the work of the department has increased, it is interesting to note the corresponding decrease in the number of scales, weights and measures found under the legal standard or condemned.

The town scales have been tested and sealed during the year and kept ready for use at all reasonable times. Owing to their location, where snow and slush is continually being tracked over them, they have required constant attention to prevent ice from forming between the lay-beams and platform.

As Measurer of Wood and Bark, I have measured forty-two cords of wood, four loads of loam, and fourteen cords of manure. A total correction of 2¾ cords was made on the wood, and 31 1-2 cubic feet on the loam, both in favor of the purchaser. The manure was measured upon request, and a fee of $1.30 was received and paid to the town Treasurer.

As Inspector of Petroleum, I have had no occasion to make a test for purity of any petroleum, or petroleum products, sold in the town, but I have visited stores where the products were sold, and found that the majority were keeping naphtha beside or on top of their kerosene tanks. I immediately consulted the Chief of the Fire department and found that there was no law under which I could act to prevent. I therefore recommend that a town by-law be passed, prohibiting the keeping of any oil product within twenty feet of any vessel or tank containing kerosene.

In regard to the inspection of coal, I would say that this work was well under way at the beginning of the town's fiscal year, and although during the first few weeks your Sealer and Deputy met with opposition from some of the large coal dealers, I am pleased to report that not more than fourteen loads were found where the tickets showed a violation of the law in not being certified to by a sworn weigher. It was not advisable to weigh all of these loads, owing to the distance from the town scales and the hardship incurred by taking them there, but a copy of the certificates was taken, and a warning sent the dealers that a repetition would be met by immediate prosecution. Subsequent inspection showed that this had the desired result.

The good effects of this branch of the work were brought about by the inconvenience and annoyance caused the drivers

and dealers when loads were found without a proper certificate, by detaining for examination, and occasional weighing, the former in some cases being done at the place of delivery; also by the assistance of citizens, who have notified us of violators, and by the most thorough and conscientious work of Mr. Robert A. Smiley, the Deputy Sealer, who has examined coal teams whenever encountered, whether out for the purpose or not.

As Brookline was one of the first municipalities to take up the inspection of coal, a few more than the twenty-five 1902-3 Sealer's reports allotted me have been asked for by Sealers of other towns and cities throughout the state, showing that they are taking up the work, thereby making it easier for those of us who are now doing it.

Mention was made in my last report of two bakers who were delivering short-weight bread to Brookline stores. The usual warning notice was sent them, and they called at the office and claimed that their bread contained more nutriment than other breads of the same price, and that they could not furnish the five-cent loaves as the law directs without cheapening the quality. They requested me to verify their statements, which I did, and found by submitting to a competent authority samples of their bread, together with samples of the full weight loaves most commonly sold in Brookline, that in comparison the former contained so much more grain and food solids that it was impractical to restrict its sale.

One baker, at least, of the full-weight loaves would rightly come under the ban as a violator of the pure food law, and I think that the quality and purity of foods sold in the town should receive careful consideration and a more thorough inspection by the proper authorities.

In order to finish the work of the year, I have had the assistance of Mr. Smiley on store inspection for several days, whose services were paid for by your Sealer.

Mr. D. V. S. Palmer, the State Deputy Sealer, has expressed himself as well pleased with the work which is being done in Brookline, and I am indebted to him for much valuable assistance and advice during the year.

I wish to express my thanks to the Chief of Police for assistance rendered by his department, also to the citizens who have notified me of violations of the laws, and to Mr. Robert A. Smiley, who has so ably assisted me.

Respectfully submitted,

WILLARD E. WARD,

Sealer of Weights and Measures.

SEVENTH ANNUAL REPORT OF THE COMMITTEE ON CARE AND MANAGEMENT

OF

THE PUBLIC BATHS

OF

BROOKLINE,

MASSACHUSETTS,

FOR THE YEAR ENDING JANUARY 31, 1904.

BROOKLINE:
THE RIVERDALE PRESS: C. A. W. SPENCER.
1904.

REPORT.

Brookline, Mass., January 31, 1904.

To the Honorable Board of Selectmen :—

Gentlemen,— The Committee on Care and Management of the Public Baths respectfully submits its seventh annual report. The total number of baths taken during the fiscal year, February 1st, 1903, to January 31st, 1904, inclusive, was 54,662, against 54,735 during the corresponding period of the previous year, a loss of 73.

The following tables explain themselves.

TABLE I.

Baths Taken from January 31, 1903, to February 1, 1904.

1903.	Baths in the Natatorium. Paid.					Free.*				Natatorium Totals.	Rain or Tub Baths.†					Totals by months.
	Men.	Boys.	Women.	Girls.	Totals.	Boys.	Girls.	Totals.	Police & others		Men.	Boys.	Women.	Girls.	Totals.	
Feb.	1004	658	388	127	2177	134	79	213	33	2423	206	35	15	38	294	2717
Mar.	1518	1291	852	290	3951	224	142	366	95	4412	226	85	20	58	389	4801
April	1405	1485	966	345	4201	136	136	272	8	4481	207	105	21	98	431	4912
May	1697	1735	1070	512	5014	230	161	391	14	5419	328	140	40	150	658	6077
June	1109	1336	637	457	3539	62	51	113	6	3658	301	180	31	132	644	4302
July	1080	1681	728	299	3788	2461	1604	4065	23	7876	295	299	35	104	733	8609
Aug.	930	1449	516	216	3111	1299	907	2206	11	5328	318	159	36	98	611	5939
Sept.	932	2170	580	429	4111	963	462	1425	12	5548	250	133	29	78	490	6038
Oct.	1078	1169	513	502	3262	218	229	447	12	3721	241	61	12	54	368	4089
Nov.	826	667	472	204	2169	153	206	359	12	2540	167	39	6	7	219	2759
Dec.	905	480	303	94	1782	120	13	257	5	2044	165	7	6	2	180	2224
1904.																
Jan.	911	483	317	91	1802	106	88	194	7	2003	164	11	17		192	2195
To'ls	13395	14594	7342	3700	38907	6106	4202	10308	238	49453	2868	1254	268	819	5209	54662

* Public School Children under instruction, and Midsummer Free Baths. † Of these only 504 were paid for.

Total baths in Natatorium	49.453
Total rain and tub baths	5,209
Average daily attendance	176
Average weekly attendance	1,051
Average monthly attendance	4,555
Number of non-residents	6,472

TABLE II.

Free Baths.

In Natatorium, school children	2,722
In Natatorium, midsummer free days, Boys 4,640 / In Natatorium, midsummer free days, Girls 2,946	7,586
In Natatorium, police and others	238
Rain or tub baths	5,209
Grand Total	15,755

TABLE III.

Private Swimming Lessons.

Men.	Boys.	Women.	Girls.	Total.
718	575	2,174	395	3,862

1903.	
February	170
March	500
April	677
May	716
June	397
July	429
August	241
September	134
October	171
November	129
December	144
1904.	
January	154
	3,862

Total amount received for swimming lessons	$2,794 00
Amount received by town, 40 per cent	1,117 60

A statement of receipts follows in

TABLE IV.

1903.	
February	$305 65
March	535 15
April	547 15
May	752 45
June	490 95
July	568 35
August	356 70
September	465 90
October	480 95
November	318 45
December	241 50
1904.	
January	297 50
Total receipts	$5,360 70

The appropriation for the fiscal year beginning February 1st, 1903, and ending January 31st, 1904, was $9,500. The total expenditure for maintenance was $9,477.38. Deducting from this sum $5,360.70, which represents the receipts of the Bath House for the fiscal year, we find that the total cost to the town for maintenance for twelve months was $4,139.30, against $1,507.08 for the previous year. It will be seen by these figures that the cost for the last year was $2,632.22 more than for the year before. This excess is accounted for in part by the diminished receipts from private lessons, the total number being 3,862 against 5,629 in 1902, a loss of 1,767, representing a diminished financial return to the town of $804.40. The interest taken in swimming was quite as great as the previous year, but the months of April, May and June were unusually cold and wet, and as far as can be seen this fact accounted for the diminished number of persons who came for private lessons. The total number of free baths was also greatly in excess of the year before.

The fees in this way were diminished. Then, too, the total appropriation was increased from $8,200 for 1902 to $9,500 for 1903, a difference of $1,300. This larger appropriation was necessary because of an increase in salaries, the largely increased cost of fuel, and contemplated repairs.

Heating and Lighting.

Three hundred and ninety-one and three-fourths tons of coal were used during the year at a cost of $1,990.99, which represents an increase in expenditure of $440.97. The cost of lighting was $655.99, which included a disputed bill of considerable size, brought over from the previous year.

Water.

The large tank in the Natatorium holds a little over 70,000 gallons of water. While the exact amount used to keep it filled cannot be accurately given, it is interesting to know that about 14,000,000 gallons have been used altogether. This is probably the same as the previous year.

Non-Residents.

Six thousand four hundred and seventy-two non-residents have availed themselves of the privileges of the Public Baths during the year. As we have had occasion to say before, they have not in any way interfered with resident bathers, and have materially contributed to the receipts.

As in previous years, a considerable number of students from

Wellesley College, the Boston Normal School of Gymnastics, and the Sargent Normal School, received instruction in small private classes, also several private schools.

Free Baths.

During the year, as stated in Table I., 5,209 rain and tub baths were taken. Of these only 504 were paid for. If we add the 2,722 free baths taken in the Natatorium by the public school pupils, 7,586 taken on free days by boys and girls in the summer, and 238 by the police and others, we get a total of 15,755, against 9,856 in 1902, which is a little more than 28 per cent, or nearly a third of the total number of baths taken, being a large increase over any previous year.

The Committee found that there was a demand for free baths for boys and girls during the hot weather, and decided to try the experiment of two free days in each week during the months of July and August, and the first two weeks in September. On these days the Bath House was crowded with children. Ordinarily many of them would have paid the small fee; others, undoubtedly, who took advantage of the opportunity, would not have come at all. While the Committee feels that it broadened the scope of its work by materially increasing the number of free baths given, on the other hand the cost of maintenance to the town was necessarily greater, and it is a question how far it is desirable to give baths for nothing. It has been stated in several reports that the fee system has been an unqualified success, and we should be very sorry to see it discontinued, but a number of the citizens of the town having indicated that they thought it desirable to furnish as many baths free as possible, the experiment of last summer was made. It has always been the custom to furnish rain and tub baths free on two days of the week. During the last year, the number taken of these has somewhat diminished. This may be partly due to the fact that the Natatorium was open free for the first time.

Swimming Club.

The Swimming Club has again had a prosperous year; proficiency in swimming is on the increase and the membership is steadily growing. The last exhibition of the Swimming Club attracted wide attention, and the Bath House was crowded. It seems desirable another year to have two exhibitions close together to accommodate all of the residents of the town who wish to come. At a meet with the New York Athletic Club, the Swimming Club won two out of three events, and the same meet is to be repeated this year.

School Instruction.

During the year, 2,722 swimming lessons were taken as a part of the regular school instruction. Free baths were given this year as last to the vacation school children, but as they came on the free days, they do not appear separately in the table. We stated in our report of 1902 that the number of school children receiving instruction tended to diminsh rather than increase, but the figures of the present year make it somewhat uncertain whether this is correct or not. There is no question that a large proportion of the Brookline school children learn to swim independently of school instruction, as they may be found at the Bath House on every day that it is open throughout the year.

Private Lessons.

As stated in Table III., the total number of private lessons given was 3,863, against 5,629 the previous year, a loss of 1,767. As already stated, the extreme cold weather in April, May, and June accounts at least in part for the falling off in these lessons.

Repairs and Improvements.

The appropriation for 1903 was somewhat increased in size by the repairs necessary, which are always considerable. The most important improvement was the changing of the hot water system. By the old one called the "Gagenstrom," the water was heated at each fixture, and if care was not taken by the bather, it was possible to turn on water that was too hot. The new system which was installed is the so-called "storage tank" system. The water is heated in a large tank holding between six and seven hundred gallons, located in the basement. This is maintained at a uniform temperature of 115 degrees by a thermostat valve which works automatically, doing away with any danger of burning or scalding at the fixtures. The great advantage of this system is that it is simple and if it gets out of order can be easily repaired, whereas the "Gagenstrom" was complicated, and repairs were very expensive. The cost of installing the new apparatus was $900, $700 of which was defrayed from a special appropriation, and $200 from the appropriation for maintenance.

There will be considerable painting and other minor repairs to be attended to the coming summer, but it is the intention of the Committee to pay for these out of the money appropriated under the head of repairs.

When the Bath House was built, marble stairs were constructed at each end of the Natatorium. While these were a

convenience for bathers to go down and land on, they project some distance out under the water, and are a source of danger to divers, and often to swimmers. The Committee has come to the conclusion that it is desirable to remove the steps at the deep end, and round off the corners of those at the shallow end. This will involve an expense of $350, for which a special appropriation will be asked when the change is decided on. The mosaic tiling at the bottom of the Natatorium is loose in places and a thin coating of cement to fill in the joints will be necessary. The cost of this will be defrayed out of the regular appropriation.

Employees.

The staff of employees remains the same, with the exception of Mrs. Elizabeth A. Gifford, the matron, who resigned, and Miss Nellie T. Carroll who has been appointed in her place. As has been said in former years, the employees have done their work with care and faithfulness, which accounts for the smooth and successful running of the Bath House.

General Remarks.

The attendance for the different years since the Bath House opened is as follows: 1897, which was a period of thirteen months, 44,416; 1898, 46,147; 1899, 49,391; 1900, 51,453; 1901, 48,081; 1902, 54,735; 1903, 54,662. From these figures it will be seen that the largest attendance was in 1902, with 1903 a close second, and 1900 third. Had the weather been more favorable the present year, the attendance would undoubtedly have exceeded 1902 by several thousand. In 1901, when there was a large falling off, the weather conditions were also bad. One hardly realizes the difference that weather conditions make if attention is not especially called to the matter, as the Committee's has been, in relation to the Bath House.

Coming to the matter of receipts, we find that in 1897, a period of thirteen months, they amounted to $4,035.40; 1898, $4,358.35; 1899, $5,233.50; 1900, $6,151.50; 1901, $5,845.25; 1902, $6,691.00; 1903, $5,360.70. The receipts were highest in 1902, 1900 coming next, 1901 third, and the present year, fourth. In 1901, when the attendance was lower than in any year except the two first, the receipts were larger than they have been during the present year, and this is accounted for chiefly by the large number of private lessons taken in that year and the comparatively small number of free baths given. Undoubtedly the Bath House has considerably increased its usefulness this year by giving so many free baths, and we anticipate the coming summer that a much larger number of

free bathers will present themselves. This means, of course, as has already been said, that the town must expect a decrease in receipts and an increased cost of maintenance to offset the greater usefulness of the Bath House. Not only would a large number of those who come on free days pay, as has already been previously said in this report, but a considerable number of persons, including non-residents, who pay a maximum fee, are kept away from coming on these days, as they do not wish to be crowded with a large number of other bathers, and indirectly in this manner the receipts are seriously affected.

The cost of maintenance for the different years since the opening of the Bath House has been as follows: 1897, which was a period of thirteen months, $3,310.16; 1898, $3,130.80; 1899, $2,366.50; 1900, $1,842.60; 1901, $2,151.10; 1902, $1,507.08; 1903, $4,116.68. The average annual attendance for the period from January 1st, 1897, to the end of 1903, was 49,840; the average receipts, $5,382.24, and the average cost of maintenance, $2,632.13.

The number of free baths for the different years is as follows: 1897, 13,090; 1898, 12,294; 1899, 11,218; 1900, 9,163; 1901, 9,239; 1902, 9,360; 1903, 15,251; showing, as has been said before, that the number of free baths this year has largely exceeded any previous year, 1897 being second, but it must be remembered in that year there were thirteen months, and the first few days no fees at all were received.

The total number of baths taken in the seven years has been 348,855; the total number of free baths, 79,615, being a percentage of 22+. The total receipts have been $37,675.70, the total expenditures $56,100.22, and the total cost of maintenance $18,424.52. These figures are interesting as demonstrating the results which have been obtained in a large town in an all-year-round municipal bath offering the same facilities for swimming in the winter as in the summer. It is possible that if it had been entirely free, there might have been a larger number of bathers from the town itself, but, on the other hand, instead of costing only $2,600 a year, it would have been a large expense. The Committee cannot help feeling that municipal institutions should as far as possible bear a portion of the cost of maintaining them, and while the principle of administering these institutions should be the greatest good to the greatest number, this may not be accomplished by absolutely giving away what is provided. It should be the quality of what is furnished rather than the quantity that should be the final criterion of success. Even the Bath House should have an educational purpose, and this is far more likely

to be attained if the self-respect and individuality of the members of the community are fostered by paying something. Some institutions, like the public schools, must be wholly on a free basis; others may be made in part self-supporting, and we believe that the Bath House is one of these. In the very hot weather, when the poorest class of boys and girls of the town have nothing to do, and free baths may be the means of occupying them and keeping them out of mischief, it seems to be the part of wisdom to attract them to the Bath House, even if they pay nothing; but on the other hand, it is only right to ask those who can pay to do so. It must be remembered that the fees charged are very small, and below the actual cost of what is furnished. So far the town bestows a benefit on the bather, but he on his part should show some appreciation of what he receives by contributing a little himself.

Estimate of Appropriation for 1904.

Wages	$5,650 00
Fuel	2,000 00
Lighting	600 00
Bathing suits and towels	150 00
Repairs	500 00
Miscellaneous supplies	200 00
Contingencies	400 00
Total	$9,500 00

Respectfully submitted,

WALTER CHANNING,
H. LINCOLN CHASE,
MARTHA W. EDGERLY,
ALFRED D. CHANDLER,
JAMES M. CODMAN, JR.,
OSCAR B. MOWRY,
FAYETTE F. FORBES,
AUGUSTA G. WILLIAMS,
RICHARD F. JOHNSON,

Committee on Care and Management of the Public Baths.

REPORT

OF THE

BOARD OF HEALTH

OF

BROOKLINE,

MASSACHUSETTS,

TOGETHER WITH REPORTS OF THE AGENT OF THE BOARD, THE BACTERIOLOGIST, THE SANITARY AGENT, THE INSPECTOR OF ANIMALS, PROVISIONS AND MILK, SUPERINTENDENT OF BOARD OF HEALTH HOSPITAL, AND THE VITAL STATISTICS,

FOR THE YEAR ENDING JANUARY 31, 1904.

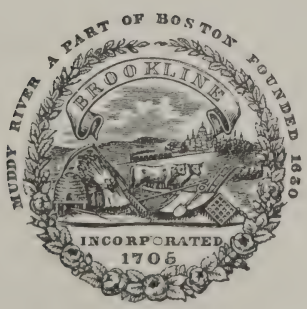

BROOKLINE:
THE RIVERDALE PRESS: C. A. W. SPENCER.
1904.

BOARD OF HEALTH.

ORGANIZATION, 1903–04.

JAMES M. CODMAN, JR., *Chairman.*

NATHANIEL CONANT,
HORACE JAMES,
WILLIAM F. HUMPHREY,
CHARLES H. PEARSON.

GEORGE F. JOYCE, *Clerk.*

H. LINCOLN CHASE, M.D., *Agent.*

MICHAEL DUFFLEY, *Sanitary Agent.*

FREDERICK H. OSGOOD, M.R.C.V.S.,
Inspector of Animals, Provisions, and Milk.

FRANCIS P. DENNY, M.D.,
Bacteriologist and Director of Laboratory.

J. ALBERT C. NYHEN,
Laboratory Assistant.

WILLARD E. WARD, *Disenfector.*

REPORT.

The Board of Health submits the following report for the fiscal year ending January 31, 1904:—

Appropriations and Expenditures.

	Expended 1902.	Expended 1903.	Recommended 1904.
Salary of Agent	$1,000 00	$1,000 00	$1,000 00
Maintenance of Laboratory	1,834 08	1,781 27	2,000 00
Maintenance of Hospitals, and patients in other Hospitals (net)	9,314 76	9,625 26	9,000 00
Inspection of milk, animals and provisions	1,046 99	1,083 75	1,450 00
Medical service sutside of Hospitals,	1,747 21	481 15	750 00
Disinfection	335 09	398 35	500 00
Mosquito nuisance	638 54	438 58	750 00
Collecting ashes and rubbish	13,504 63	13,473 72	13,500 00
Removing garbage	4,800 00	4,800 00	4,800 00
Printing and other expenses	605 07	132 08	250 00
	$34,826 37	$33,214 16	$34,000 00

The condition of the public health has been very good during the year.

The reports of the various officers of the Board give so full an account of what has been done that little remains for the Board itself except the financial statement. The Inspector of Milk makes the interesting suggestion that he be authorized to make it a condition in licensing milk dealers that the dairies from which the milk is obtained be open to his inspection even if situated out of town. He has also suggested that provision be made for local inspection of certain food and drugs which there is reason to suppose do not come up to the standard of purity required by the State Board of Health.

Collecting Ashes and Rubbish.

This is much the largest item in the appropriation and it is gratifying to find that for the first time in many years there has been no increase in the expenditure over that of the previous year. This is due in a large measure to the contract made with the Middlesex Paper Company for the removal of papers and other combustible waste. Under this contract, which continues till 1908, the material is collected at a central point by the town teams and then hauled out of town by the Paper Company at its own expense.

Mosquitos.

Many inquiries have been received about the comparatively new work of lessening the opportunities for the breeding and development of mosquitos. The season of 1902 was unfavorable for mosquitos, and it was pointed out in our report last year that the comparative scarcity of them in 1902 was by no means wholly to be attributed to the work done by the Board, although that doubtless contributed in some degree to the result. In 1903 long continued rains, followed by spells of warm weather, made conditions which were very favorable for mosquitos and a great increase in their numbers was noticed not only in Brookline but everywhere else. The work during 1903 was systematized and made more effective, and more effort was made to induce landowners to remove conditions on their premises favorable to mosquitos. The petrolizing of the street catch-basins, which were found to be full of mosquitos, was efficiently carried out by the Street department, under the general supervision of Mr. Nyhen, who has given much time and attention to this branch of the work of the Board. No attempt was made to do anything about large outlying areas of mosquito breeding swamp such as those in the Putterham district, in the territory east of Reservoir lane near the Boston and Albany railroad and along Grove street, but a good deal of progress was made with some considerable areas and quite a number of small pools and open drains in more thickly settled parts of the town, special attention being given to places where malarial mosquitos were found.

A circular letter was sent to thirty-two property owners to induce them to do away with the unnecessary standing water, affording breeding places for mosquitos on their premises. Of this number, six had filling done and thus permanently removed the mosquito breeding places on their lands; permanent work was started although not fully completed on the property of three more; and the water areas on ten other premises were petrolized periodically through the season. It was necessary to serve a formal notice on five of the property owners to whom the circular letter referred to had been sent, and on whose premises there were known to be malarial mosquitos breeding.

The notice was in the form of an order to the landowner under chapter 75 of the Revised Laws to remove at his own expense the nuisance or cause of sickness existing on his premises, and contained a notice that if the order was not complied with the necessary work would be done by the town at the landowner's expense. In the cases where the order was not complied with and it was necessary for the town to do the work,

bills were sent to the landowners, all but one of which have been paid or promised, and it is intended that the remaining one shall be collected.

The expenses incurred in connection with this work are as follows:—

Labor (furnished by Street Department)		$239 77	
Oil, 499½ barrels		40 96	
New horse		102 50	
Board of horse		116 00	
Horse hire		8 00	
Incidentals		35 16	
			$542 39
Reimbursements:			
From property owners	$39 42		
Sale of horse	62 90		
			$102 32
			$440 07

This statement does not include services of the Laboratory Assistant, who supervised this work.

It is proposed to continue the work this year upon the same general plan but not to undertake an extensive scheme of draining private property at public expense.

Licenses.

Licenses were granted by this Board as follows:—

Grease and Bones.— Walter M. Lynch, Brookline avenue; Patrick McCarthy, Newton street; Frank Murneghan, 142 Pleasant street.

Funeral Undertakers.— Parker Bryant, John C. Barthelmes, William H. McManus, Mrs. Thomas F. O'Day, Henry S. Hatch, James J. O'Day, and Eneas Smyth.

Attention is called to the following extracts from the Revised Laws and to the Orders of the Board of Health, also to the appended reports.

James M. Codman, Jr.,
Nathaniel Conant,
William F. Humphrey,
Horace James,
Charles H. Pearson,
Board of Health.

EXTRACTS FROM THE REVISED LAWS CONCERNING VACCINATION.

CHAP. 75, SECT. 136. A parent or guardian who neglects to cause his child or ward to be vaccinated before the child or ward attains the age of two years, except as provided in section one hundred and thirty-nine,* shall forfeit five dollars for every year during which such neglect continues.

CHAP. 75, SECT. 137. The board of health of a city or town if, in its opinion, it is necessary for the public health or safety, shall require and inforce the vaccination and re-vaccination of all the inhabitants thereof and shall provide them with the means of free vaccination. Whoever, being over twenty-one years of age and not under guardianship, refuses or neglects to comply with such requirement shall forfeit five dollars.

[Application for free vaccination, by persons who are unable to pay for it, may be made to the Clerk or Agent of the Board.]

CHAP. 44, SECT. 6. A child who has not been vaccinated shall not be admitted to a public school except upon presentation of a certificate signed by a regular practising physician that he is not a fit subject for vaccination. A child who is a member of a household in which a person is ill with smallpox, diphtheria, scarlet fever, or measles, or of a household exposed to such contagion from another household as aforesaid, shall not attend any public school during such illness or until the teacher of the school has been furnished with a certificate from the board of health of the city or town, or from the attending physician of such person, stating that, in a case of smallpox, diphtheria, or scarlet fever at least two weeks, and in a case of measles, at least three days, have elapsed since the recovery, removal, or death of such person, and that danger of conveying such disease by such child has passed.

PRESERVATION OF THE PUBLIC HEALTH.

[Revised Laws, Chapter 75.]

SECT. 49. A householder who knows that a person in his family or house is sick of smallpox, diphtheria, scarlet fever or any other infectious or contagious disease dangerous to the public health shall forthwith give notice thereof to the board of health of the city or town in which he dwells. Upon the death, recovery, or removal of such person, the householder shall disinfect to the satisfaction of the board such rooms of his house and articles therein as, in the opinion of the board, have been exposed to infection or contagion.† Whoever violates the provisions of this section shall be punished by a fine of not more than one hundred dollars

SECT. 50. If a physician knows that a person whom he is called to visit is infected with smallpox, diphtheria, scarlet fever or any other disease dangerous to the public health, he shall immediately give notice thereof in writing over his own signature to the selectmen or board of health of the town; and if he refuses or neglects to give such notice, he shall forfeit not less than fifty nor more than two hundred dollars for each offense.

[The Board of Health considers smallpox, chicken pox, scarlet fever, measles, diphtheria, membranous croup, cholera, typhus fever, typhoid fever, pulmonary and laryngeal tuberculosis, and malarial fever to come within the meaning of sections 49 and 50 of the above, but disinfection after measles, chicken pox, typhoid fever and malarial fever is not required. The Agent of the Board, if the circumstances justify it, will give special permission to remain in school to children in the household who have previously had measles.]

---

* Sect. 139 exempts children who present a certificate signed by a registered physician that they are unfit subjects for vaccination.

† In Brookline disinfection after smallpox, scarlet fever, diphtheria, and consumption is done by the Board of Health, and is done free of expense where the householder is unable to pay for it.

ORDERS OF THE BOARD OF HEALTH.

1. *Ordered*, a. That no child be allowed to attend school from any household in which there is or has been a case of scarlet fever, for a period of six weeks from the commencement of the last case in the household (except as provided in section "c" of this order) and until a certificate has been presented from the attending physician, the Board of Health, or its Agent, that all danger of conveying the disease by such child is passed.

b. That no child be allowed to attend school from any household in which there is or has been a case of diphtheria, for a period of one week from the date of the second successive negative bacteriological culture from both the nose and throat (except as provided in section "c" of this order) and until a certificate, as required in section "a," has been presented.

c. That the Agent of the Board of Health may, if circumstances warrant (for example, removal of the patient to hospital), give to children not infected in a household in which there is or has been scarlet fever or diphtheria, a special permit to return to school as soon as he considers it safe for them to do so.

d. That no child with chicken pox, German measles or mumps be allowed to attend school. Upon recovery and the entire absence of every sign of any of these diseases, such pupil may return at once to school.

e. That no pupil found to be ill with consumption, and a menace to the health of others, be allowed to continue in school.

2. *Ordered*, That no child who has visited a house in which there was at the time a case of scarlet fever shall attend school until the expiration of two weeks following exposure, unless he has already had that disease.

3. *Ordered*, That no child ill with measles or whooping cough be allowed to attend school until a certificate, as required in section "a," Order 1, has been presented. That no child from a household in which there is a case of either of these diseases be allowed to attend school, unless such child has already had such disease, and presents the certificate referred to in this order.

4. *Ordered*, That no child from any house where there is a case of scarlet fever or diphtheria shall be allowed to mingle with persons from any other house until after the removal, recovery, or death of the patient and the disinfection of the premises.

5. *Ordered*, That every house infected with diphtheria, scarlet fever, or smallpox shall have affixed on or near the front door a card, furnished by the Board of Health, stating the disease to be avoided; and any unauthorized person removing such a card shall be liable to a fine not exceeding one hundred dollars.

6. *Ordered*, That the Clerk of the Board of Health be directed to notify the School Department and the Public Library of each case of small pox, consumption, diphtheria and scarlet fever; the School Department shall also be notified of cases of measles, but not of cases of consumption except in patients of school age.

7. *Ordered*, That such rooms and such articles in any house, as in the opinion of the Board of Health have been subjected to infection or contagion from smallpox, scarlet fever, diphtheria, or consumption, shall be disinfected by the Board. The attending physician or the Agent of the Board of Health shall decide in each case as to the proper time for disinfecting, and shall then notify the Board; but in no case of scarlet fever shall disinfection be done in less than four weeks from the commencement of the last case in the household (except by special permit of the Agent of the Board); and in diphtheria disinfection shall not be done until after at least two successive negative bacteriological cultures from both nose and throat have been obtained; and in all cases a certificate

of the attending physician shall be required, stating that all danger of infection from the patient is passed; said certificate in case of diphtheria to be based on the result of bacteriological examinations as above prescribed. Disinfection by the Board shall also be done in every case after a death from consumption, and after the removal of a consumptive patient, whenever in the opinion of the attending physician or of the Agent of the Board, disinfection is necessary.

8. *Ordered*, That no public funeral shall be held over the remains of any person who has died of smallpox, scarlet fever or diphtheria, without the written permit of the Board of Health, and under such regulations as may prevent the spread of either of said diseases. Ordered, further, that the remains of any person who has died from either of said diseases shall at once be placed in a tight or sealed coffin, and shall not thereafter be exposed to view or disturbed except for burial.

9. *Ordered*, That the undertakers of the town be notified to warn families, in the case of the death of a member from contagious disease, against a public funeral.

10. *Ordered*, That a circular suggesting precautions for preventing the spread of scarlet fever, malarial fever, and diphtheria, be sent to every household in which a case may be reported. That in case of consumption a circular be sent to the attending physician with the request that he either hand it to a suitable member of the family, or himself impart the information contained in the circular.

11. *Ordered*, That no person infected with diphtheria, membranous croup, or scarlet fever, shall leave the Board of Health Hospital until the Board of Health or its Agent shall find and certify that all danger of communicating such disease has passed.

12. *Ordered*, That no person other than patients, physicians, and nurses shall enter the Board of Health Hospital, except with the special permission of the Board, or of its Agent.

13. *Ordered*, That visiting the grounds of the Board of Health Hospital shall be allowed daily between the hours of 2 and 3 P. M. only, except with the special permission of the Agent of the Board; but in no case shall children be allowed to visit the premises.

14. *Ordered*, That no article of food be sent to the patients in the Board of Health Hospital excepting fruit, which must be left with the nurse in charge.

15. *Ordered*, That in the case of death where the deceased had not been attended by a practicing physician, the certificate of death shall be issued by the Medical Examiner.

16. *Ordered*, That no dead body of any person shall be carried to any cemetery, or from one place to another within the town, in any public vehicle other than a hearse or undertaker's wagon provided for that purpose.

17. *Ordered*, That the use of "wall draperies" in any room or place used for a funeral or for the preparation or retention of any human body before or in connection with such funeral be and the same is hereby forbidden.

18. *Ordered*, That no person shall spit upon the floor of any public conveyance, shop, store, hall, church, school-house, railroad station, or other public building in said town, or upon the steps of any of said conveyances or buildings, or upon the sidewalk (spitting into the gutter or street is not forbidden) of any public way of said town.

19. *Ordered*, That no person or corporation shall keep or allow to be kept upon any premises in his or its possession, within the limits of this town, any swine or more than one cow, without securing a permit from the Board of Health to do so. Such permit shall expire on the first day of May, annually.

20. *Ordered*, That no person or corporation shall use any building as a stable for cows, unless such building is properly lighted and ventilated; has a tight floor and roof; good drainage, connecting wherever practicable with the public sewer; a supply of pure water, and not less than one thousand cubic feet of air space for each animal.

21. *Ordered*, That manure shall not be allowed to accumulate in the neighborhood of barns. Yards surrounding buildings where cows are kept must be well drained and free from standing water and filth. The barns shall be kept as clean as possible, and the floor shall be sprinkled before being swept.

22. *Ordered*, That animals kept for the production of milk shall not be fed upon swill.

23. *Ordered*, That neither hogs nor manure shall be kept in cellars of cow stables, except by special permit of the Board of Health.

24. *Ordered*, That a person having any infectious disease (the Board considers consumption to come within the meaning of the statutes in regard to infectious diseases), or having recently been in contact with any such person, shall not be allowed to milk cows or handle cans, measures or other vessels used for milk intended for sale, or in any way take part or assist in the sale of the same, until the Board of Health is satisfied that all danger of communicating such disease is past.

25. *Ordered*, The premises where cattle are kept shall be open at all times to inspection by the Board of Health, or its appointed officer.

26. *Ordered*, That upon satisfactory evidence being furnished to the Board of Health of violation of any of the above regulations, the permit will be revoked.

27. *Ordered*, That no vault or cesspool shall be emptied by any other than the odorless process, nor by carts not of the Odorless Excavating Company, except permission be first obtained from the Chief of Police. It is further ordered that neither night-soil nor the contents of cesspools shall be dumped within the limits of the town.

28. *Ordered*, That the manure from livery stables shall not be removed between the hours of sunrise and sunset.

29. *Ordered*, That no manure heap shall be allowed within one hundred feet of any dwelling, unless so covered as not to prove offensive.

30. *Ordered*, That all householders be required to keep the waste material set out by them for removal by the town in separate receptacles.

(1) One or more of such receptacles shall be for garbage or swill and shall have tight-fitting covers. (An old pork barrel, beer keg, or lead cask makes an excellent swill barrel and may advantageously be kept in a tight garbage locker.)

(2) A second receptacle or receptacles, preferably made of iron, shall be used for ashes, tin cans, and other incombustible waste.

(3) A third separate set of receptacles shall be used for dry combustible waste, such as paper, old shoes, house sweepings, and such other waste material as it is customary for the Health department to remove.

31. *Ordered*, That no person shall overhaul the contents of receptacles for waste material set upon the sidewalks to be removed by the town.

32. *Ordered*, That any person having reason to suspect the presence of glanders and farcy among horses shall immediately report that suspicion, together with the street and number of the premises at which the animal is kept, to the Board of Health, when the Veterinary Inspector will at once examine the animal.*

33. *Ordered*, That the milk cans or jars of milk dealers shall not be left at any house in which there is a case of diptheria, scarlet fever, or smallpox, but the milk shall be poured into receptacles furnished by the customer.

* The more ordinary symptoms of glanders and farcy are: A discharge from the nostrils, enlargement and hardness of the glands under the lower jaw; or nodular enlargement of the skin with or without ulceration.

EXTRACT FROM THE REVISED LAWS.

CHAP. 75, SECT. 65. The board of health shall examine into all nuisances, sources of filth, and causes of sickness within its town, . . which may in its opinion be injurious to the public health, shall destroy, remove, or prevent the same as the case may require and shall make regulations for the public health and safety relative thereto, and relative to articles which are capable of containing or conveying infection or contagion or of creating sickness which are brought into or conveyed from its town. . . . Whoever violates any such regulation shall forfeit not more than one hundred dollars.

REPORT OF AGENT OF THE BOARD OF HEALTH.

Brookline, Mass., January 31, 1904.

To the Honorable Board of Health:—

Gentlemen,—I have the honor to submit the following report for the year ending January 31, 1904.

Mortality.

During the year four deaths occurred from diphtheria, six from scarlet fever, one from measles, two from typhoid fever, one from malarial fever, none from smallpox, three from whooping cough, and twenty-seven from consumption. Among the deaths from other diseases, thirty-two were reported from pneumonia and sixteen from cancer. The number of deaths from all causes during the year was 303, as against 319 in 1902. The number of deaths (303) includes, besides all those that actually occurred in Brookline (among them nineteen deaths of non-residents), sixty-three deaths of residents of Brookline who were away from home. Deducting the number of still-births (12) and the number of deaths of non-residents (19), there were two hundred and seventy-two deaths during the year. This number of deaths, with a population of 23,500 as estimated by the Town Clerk, gives a mortality of 11.57 per 1,000 inhabitants.

Infectious Diseases.

During the year there were reported to the Board fifty-five cases of diphtheria, fifty-four cases of scarlet fever, ninety-eight cases of measles, seventeen cases of typhoid fever, no cases of smallpox, eight cases of malarial fever, twelve cases of chicken pox, and twenty-seven cases of consumption, occurring as follows:—

	Diphtheria.	Scarlet Fever.	Typhoid Fever.	Malarial Fever.	Measles.	Smallpox.	Chicken pox.	Consumption.
February	11	4	2	0	0	0	3	2
March	8	9	1	0	0	0	3	0
April	4	5	0	0	5	0	0	2
May	2	9	0	0	37	0	0	3
June	0	4	2	2	30	0	0	2
July	5	1	1	3	10	0	1	2
August	3	9	1	0	0	0	0	3
September	1	0	2	2	0	0	0	2
October	4	3	2	0	1	0	0	1
November	6	5	1	1	3	0	0	6
December	8	4	3	0	4	0	2	1
January	3	1	2	0	8	0	3	2
	55	54	17	8	98	0	12	26

Total number of cases of notifiable diseases reported, 270.

The following table shows the number of cases of diphtheria, scarlet fever, and typhoid fever reported during the last five years: —

	Diphtheria.	Scarlet Fever.	Typhoid Fever.
1899	118	50	18
1900	247	29	16
1901	158	27	26
1902	64	61	20
1903	55	54	17

Diphtheria and Scarlet Fever.

The number of cases of diphtheria was nine less than during 1902, but the deaths from it were three more.

The number of cases of scarlet fever was seven less than during 1902. The type of the disease was more severe than usual, and six deaths resulted, two more than in the previous year.

Consumption.

The number of new cases of consumption reported during the year was twenty-seven, but there is reason to believe that this figure does not represent the actual number of new cases of this disease, which some physicians seem very loath to report. The number of deaths reported from consumption was twenty-seven, one more than for the previous year, and nearly double the number of deaths from all the other notifiable infectious diseases put together.

To each physician reporting a case of this disease, a brief circular of suggestions of the precautions necessary for preventing its spread is sent, with the request that he hand it either to the patient or to some suitable member of the family, or if for any reason this should seem unwise, the physician is requested to impart the information himself.

The crying need of more adequate hospital accommodations for poor patients in the advanced and most infectious stages of consumption has been felt a number of times in Brookline the past year. It is practically impossible for such a consumptive, if living in a tenement, not to be a serious menace to the health of the other members of his own family, and to some extent to that of other families. These patients are generally willing to be taken to a good hospital, if not too far from home, but they are now invariably refused admission by all general hospitals in this vicinity, and are only accepted by the Free Home for Consumptives in Dorchester (an excellent private charity) and by one or two similar special, but very small hospitals, in or near Boston. These hospitals, however, are always full, and

usually have long waiting lists. It is earnestly hoped that the Commonwealth may some time recognize this great need, and provide more generously for the isolation and better care of this large and neglected class of patients, especially in this vicinity. If, however, this action by the Commonwealth is not to be expected at present, private philanthropy might well be enlisted to assist the hospitals just mentioned to enlarge their facilities for caring for this class of patients.

Since unsanitary dwellings, especially those lacking sufficient sunlight and ventilation, are a most important factor in causing consumption, not to mention many other diseases, more care should be exercised both by landlords and tenants to ensure more healthful conditions in these respects.

Typhoid Fever.

Typhoid fever was less prevalent by two cases than during the previous year. A number of the seventeen cases reported were contracted away from home. One of the patients, a child, had recently eaten raw oysters.

As will be seen by the table on the second page of this report, the cases were distributed through every month of the year except two.

Smallpox.

No smallpox cases were reported during the year, but protection of school children against this disease by careful vaccination has been attended to.

Chicken Pox.

Although chicken pox is not a dangerous disease, physicians or householders are required to report cases of it, because of its close resemblance, in the early stages, to certain cases of smallpox, especially in adults, and errors in diagnosis from this resemblance may be most disastrous in their results. During the year, twelve cases have been reported.

Measles.

Measles was prevalent to some extent the past year, the total number of cases reported being ninety-eight as against one hundred and seventy-six cases the previous year. During the months of May and June, sixty-seven of these cases were reported. Only one case resulted fatally. The past year, for the first time, measles patients were admitted at the Board of Health Hospital.

Malarial Fever and Mosquitos.

The number of cases of malarial fever reported to the Board was eight, as against twelve during the previous year. There was one fatal case.

Efforts for the abatement of the mosquito nuisance and malaria were continued the past year, but not so extensively as during the season of 1902. The work on the part of the town was confined to petrolizing once in about three weeks a considerable number of the street catch-basins (all of which teemed with young mosquitos), and all pools and ditches on town land found to be breeding the species of mosquito (anopheles) known to transmit malarial fever. Some draining and filling in was also done on both town and private lands. The petrolizing and most of the other work was done by the Street and Park departments, under the supervision of the Health department.

Most of the breeding places of the non-malarial mosquitos were left untreated during the whole season, and the annoyance from the prevalence of these pests at certain times was very great.

So far as practicable, private land owners were induced, by means of correspondence, personal interviews, and sometimes by legal notification, to abate the nuisance of malarial-breeding pools on their lands by draining or otherwise, and these measures should be continued.

The writer hopes it may be deemed feasible for the town to begin early and petrolize throughout the summer season all mosquito breeding pools found near dwellings, until such time as by draining or filling in the owners shall have permanently removed all unnecessary stagnant water.

Sanitary Inspection.

The effects of an oubreak of any dangerous infectious diseases in a thickly populated part of the town are sure, sooner or later, to be felt in other, and sometimes in all sections. This makes the question of efficient sanitary inspection one of growing importance in Brookline, where the number of tenement houses is now very considerable and several sections of the town are already densely populated.

At the recent convention of the American Public Health Association, which the writer attended, much stress was laid on the importance of more strict sanitary inspection as the only efficient means of abolishing a number of wholly unfit habitations, and preventing overcrowding in other dwellings. New York, Washington, Yonkers, Boston, and other places have recently adopted active measures for reclaiming their slum dis-

tricts, and as a result, the worst dwellings have been condemned and taken down, and the others remodelled to comply with the requirements as to the admission of fresh air and sunshine, and the other essentials of healthful human habitations. In the cities just mentioned, and in a number of smaller places, systematic periodical tenement inspections are made, and overcrowding, damp cellars, uncleanliness of premises, and other unsanitary conditions are detected when present and promptly corrected, or, better still, are prevented. No tenement inspection of any kind is at present being done in Brookline. Work in this direction is needed here, and must be done before we can point with honorable pride to every section of the town; and in this work house owners and tenants must cordially cooperate with the Health department, if the best results are to be attained.

Medical Inspection of Schools.

The systematic medical inspection, under the supervision of the Agent of the Board, of the pupils of the public schools and of the parochial school was continued throughout the year, but the prevalence of communicable disease was not so great as to require daily inspections.

There has been no change in the corps of medical inspectors since last year, and their work has been done in a satisfactory manner. A threatened epidemic of whooping cough in two of the schools was promptly headed off without closing either school, and it is believed that the freedom of the town from serious epidemics is largely a result of the school inspection.

The only diseases the prevalence of which has approximated an epidemic have been measles and mumps.

It is hoped by the writer that in the near future the medical inspection of school pupils may be extended to include an annual examination of the eyes, ears, and teeth of all pupils, excepting perhaps those of the High School. Of the advantages of the proposed inspection by specialists there can be no doubt.

The physicians who served as medical inspectors of schools the past year were Doctors B. S. Blanchard, G. H. Francis, H. M. Cutts, E. M. Bowker, C. S. Francis, T. J. Shanahan, J. Kittredge, and R. W. Hastings.

Inspection of Milk.

During the past year, the Agent of the Board has constantly kept in mind the possibility of the spread of diphtheria, typhoid fever, and scarlet fever by infected milk. The milk supply of every patient reported ill with one of these diseases is promptly

ascertained, and if more than two cases of the same disease are reported about the same time in any milk route, investigation is at once made of the health of the milkman and others at the dairy in question, and, if necessary, further action is taken. In the near future, two or three new but well attested measures for promoting the freshness and purity of the milk delivered in the town should be put into effect.

The Board of Health Laboratory.

This important branch of the Health department has continued the past year to furnish all physicians making application an early and correct diagnosis in cases of diphtheria, consumption, typhoid fever, and malarial fever. The outfits for making all of these tests may be obtained free by physicians at the drug-stores of Messrs. Young & Brown, of Mr. Hayman, and of Mr. Gilcreas.

The Board of Health Hospital.

The year's work at the Board of Health Hospital is fully described elsewhere, in the report of its Superintendent.

The Public Water Supply.

Since the public water supply is a matter of the greatest importance in its effect upon the health of the inhabitants, the completion of the town's new covered reservoir is an event deserving mention.

The most ideal drinking water is a spring water that does not see daylight until it comes from the faucet, and this is just what Brookline has. By means of the town's system of driven wells and its great covered reservoir, only exceeded in capacity in this country by the covered reservoir of St. Louis, it meets the requirements for furnishing an ample supply of the purest water, thereby tending to promote the health of all the people.

The General Health.

The general health of the town the past year, as shown not only by the lower mortality, but also by the testimony of many physicians and others, has been somewhat better than usual. This improvement may be attributed, in part, to more favorable weather conditions, and in part to factors more or less under human control.

Among the means of improving still further the general health and well-being of the citizens, especially of the younger portion, the value of systematic exercise, out-of-doors when possible, but in a well ventilated gymnasium at other times, certainly deserves consideration.

The proposed municipal gymnasium, recently endorsed by the citizens in town meeting, will, in the writer's opinion, be a means of furnishing not only the school pupils, but hundreds of other young people, both men and women, just the kind of exercise and recreation needed to offset the injurious effects of the sedentary occupations that many are obliged to follow. The experience of Berlin, Boston, and other cities where municipal gymnasia have been in use for years, shows such institutions to be of great help in building up not only the physical strength, but also the mental and moral strength of the persons frequenting them.

The town's public bathing facilities have been well patronized the past year, and seem to be doing their part in building up the constitutions of many of the rising generation.

A number of matters relating to the public health, *e. g.*, efforts to diminish the increasing amount of preventable street noise, and the providing of sanitary conveniences at the Village Square Transfer station, are under consideration, and will be reported upon later.

Acknowledgments.

In closing, the writer wishes to cordially thank the town officials and the many citizens who have in various ways assisted him in his work.

Respectfully submitted,

H. Lincoln Chase, M. D.,

Agent Board of Health.

REPORT OF THE BACTERIOLOGIST.

LABORATORY OF THE BOARD OF HEALTH,
BROOKLINE, MASS., February 1, 1904.

To the Board of Health:—

GENTLEMEN,—I have the honor to submit the following report for the year ending January 31, 1904:—

The routine work of the laboratory has been of the same character as during the preceding years. It has consisted of—

(1) The examination of cultures from suspected cases of diphtheria;

(2) The examination of sputum for the early detection of cases of pulmonary tuberculosis;

(3) The test for the presence of the typhoid, or so-called Widal's reaction;

(4) The examination of blood for the presence of the plasmodium malariæ.

All of the above examinations are made without charge for residents of Brookline. The necessary outfits for the use of physicians are kept at the following drug stores: at Young and Brown's, Harvard Square; at Hayman's, corner of Beacon and Harvard streets, and at Gilcreas', corner of Beacon and Washington streets.

For a small fee, other microscopical and chemical examinations which aid in the diagnosis of non-contagious diseases have been made for the physicians of the town.

Diphtheria. There have been examined 777 cultures from 398 persons during the past year. In cultures from 341 persons having symptoms more or less suggestive of diphtheria, the Klebs-Loeffler bacilli were found in 57. Many of the positive cases appeared to be simple sore throat, and could not have been recognized as dangerous to other members of the family and to the public except by cultures. Of the 285 persons in whom no diphtheria bacilli were found, at least 19 (or over 6 per cent) were thought to have diphtheria by the attending physicians at the time the cultures were made. Without cultures, therefore, some of these negative cases would have been reported as diphtheria and unnecessarily quarantined.

Cultures from 57 healthy persons were examined, and three of them were found to have the bacilli of diphtheria. Very few cultures were made in the schools, as in no instance did it seem very probable that the disease was spreading in that way.

Swab Examinations. In order to secure an earlier diagnosis of some cases of diphtheria than is possible by means of cultures which are incubated for twelve hours, the laboratory now offers to make examinations directly from cotton swabs which have been wiped over suspected areas in the throat. On week days, when requested, the laboratory will make these swab examinations, provided the outfits are brought directly to the laboratory before 4 p. m., except on Saturdays when they must be brought in before 12 m. No swab examinations are made on Sundays or holidays.

The results of the examination of the swabs are much less reliable than the regular culture examinations, as it is often difficult to recognize the bacilli even when present in these fresh preparations. A negative swab examination especially is of very little value. The experience of the Boston Board of Health Laboratory has shown that in about fifty per cent of the cases finally proving to be positive, a positive diagnosis can be made from the swab without waiting for the incubation of the culture, thus saving from fifteen to twenty-four hours.

The laboratory wishes to call to the attention of physicians, the experience of this and other laboratories, that the first culture sent in for diagnosis in a case of true diphtheria may be negative. This is especially true of laryngeal cases. In every case, therefore, which clinically resembles diphtheria, a second and sometimes a third culture should be sent in if the first culture is negative. In all cases of clinical diphtheria, or in cases with laryngeal symptoms, treatment with antitoxin should be begun without waiting even for the result of the first culture.

Tuberculosis. There were 116 specimens of sputum examined for the presence of the bacilli of tuberculosis, 28 with positive result.

Typhoid Fever. Fifty-eight tests were made for the presence of the typhoid or Widal reaction, with specimens of dried blood from 49 persons with symptoms suggestive of typhoid fever. The reaction was present in nine of these.

Malaria. Eighteen specimens of blood were sent to the laboratory for examination for the presence of the plasmodium malariæ. In four of these the malarial organisms were found. This test would undoubtedly have been more frequently resorted to, had it not been for the work of the Board in exterminating the anopheles mosquitoes the past two seasons.

Disinfectant Solutions. About 16 gallons of concentrated corrosive sublimate solution have been prepared in the laboratory for the use of the Disinfector, and for the Contagious Hospital.

Research Work. Experiments to determine the importance of footwear in the transmission of contagious disease have been carried on during the past year, and also experiments in disinfecting the clinical thermometer. It is hoped to publish the results of this work in the near future.

The following table shows the routine bacteriological work that has been done in the laboratory during the past five years:—

	1899.	1900.	1901.	1902.	1903.
Cultures examined	1,242	3,503	1,463	775	777
Specimens of sputum examined .	91	83	100	110	116
Typhoid tests	25	61	68	56	58
Malaria	. .	. .	. .	10	18
	1,358	3,647	1,631	951	969

Respectfully submitted,

FRANCIS P. DENNY,

Bacteriologist.

REPORT OF THE SANITARY AGENT.

Town Hall, Brookline, Mass., Jan. 31, 1904.

To the Board of Health :—

Gentlemen,— As Sanitary Agent, I have the honor to submit the following report for the year ending January 31st, 1904:—

The work of inspection has been similar to that of previous years, all complaints having been investigated and the cause of the same removed or remedied to the satisfaction of all concerned in almost every instance. One hundred and twenty-four complaints in all have been received, and in the majority of cases I have been aided by property-holders, who have usually accepted my suggestions. The complaints were lodged against filthy yards, cellars, offensive stables, water-closets, privies, etc., which on account of their condition and nearness to dwelling-houses became objectionable to the nearest residents.

A record in detail of the nuisances abated during the year under the Board's direction is presented in the following table:—

Premises untidy	24
Offensive odor in or about buildings	14
Drainage defective	13
Garbage lockers offensive	10
Cellars filthy	8
Manure exposed and offensive	8
Water closets defective and offensive	8
Stables filthy and offensive	8
Workmen's privies offensive	6
Cesspools defective	5
Basement suites and cellars damp and wet	4
Henneries offensive	4
Maintenance of pigs	3
Miscellaneous	9
Total	124

In reference to the complaints against the objectionable and unsanitary condition of premises where pigs were kept, the owners were ordered by the Board to get rid of the pigs and clean up the premises, and these orders were complied with at an early date.

In several cases of complaints against workmen's privies, said privies were either abolished, relocated, or placed in a proper sanitary condition.

Many complaints are made which do not come under the jurisdiction of this department, and upon ascertaining this fact the complainant is so notified. Also, tenants often summon the Sanitary Agent on some complaint or other, and try to induce him to render an opinion as to the sanitary condition of their house so that they may use it as a cause for breaking their lease. These cases require delicate handling, and the Agent has endeavored to interfere as little as possible in such disagreements between landlord and tenant.

In accordance with chapter 75 of the Revised Laws, periodical inspections of bakeries and their surroundings have been made, and in all cases they were found to be in a fair general condition.

During the year the Board has granted permits to build and maintain three cesspools in locations where sewer connections could not be made. Sixty permits for improving the drainage have been granted.

From February 1st, 1903, to January 31st, 1904, Mr. W. E. Ward, disinfector for the Board, disinfected with formaldehyde and corrosive sublimate solution, or formalin, after 57 cases of diphtheria, 45 of scarlet fever, 13 of tuberculosis, and 1 of glanders. He also disinfected in the formaldehyde cabinet, now located at the Board of Health Hospital, 116 library books, 79 school books, and has burned two loads of infected bedding. Upon the recommendation of the Agent of the Board, or attending physicians, he disinfected after 4 cases of cancer, 3 of measles, 2 of typhoid fever, and 1 of acute bronchitis.

Respectfully submitted,

MICHAEL DUFFLEY,
Sanitary Agent.

REPORT OF THE INSPECTOR OF ANIMALS, PROVISIONS, AND MILK.

Brookline, Mass., February 1, 1904.

To the Board of Health,—

I have the honor to report as follows concerning my work as Inspector of Animals, Provisions and Milk for the year 1903:—

All applications for permits to keep cows within the town limits have received careful attention, and most of them have been granted after the necessary sanitary changes have been secured. In the few cases where applications have been refused, the conditions have been plainly and permanently adverse to the sanitary requirements considered necessary.

The annual general inspection of all cattle in the town ordered by the cattle bureau of the State Board of Agriculture was made in May. No serious conditions were found, but as this inspection is limited by statute to a simple physical examination, it would be unsafe to pronounce the animals free from tuberculous affections.

The favorable condition of the town in respect to glanders among horses, mentioned in last year's report, has continued this year, there having been only five diseased animals discovered during the year. These were all destroyed, and the premises thoroughly cleaned and disinfected.

The chief of the cattle bureau called my attention during the fall to what he considered the improper condition of the watering troughs in the town, a lack of cleanliness inviting the retention of infectious organisms. His communication was referred to the Water department, as custodian of the matter under criticism.

During the year seventy milk dealers have been licensed. In the supervision of the milk supply of the town, six hundred and eighty separate inspections and chemical examinations have been made. A detailed report of the same is on file at the office of the Inspector of Milk and Clerk of the Board of Health.

The work resulted in the detection of sixty-seven samples that were below the legal standard for milk solids. Only three prosecutions were found necessary, and these resulted in convictions in all cases. In the one case awaiting sentence, referred to in last year's report, sentence was duly imposed.

These milk inspections confirm the opinion expressed in my last report that more authority is desirable for the enforcement of cleanliness.

The statutes require a certain per cent of milk solids, but the presence of absolute "dirt" and deleterious bacteria is not thus guarded against, while their presence may be far more inimical to the public health than an excess of water.

The laboratory work has been somewhat enlarged during the year to include some matters beyond the examination of milk, butter, and vinegar. All the work, however, has been strictly in the line of protection of the food supply. It included proper sanitary investigation of some outside dairies running milk routes within the town.

As briefly alluded to in my last report, it had been discovered that following a more rigid enforcement of the pure food laws in Boston, some dealers had begun to unload their questionable stocks upon the suburban towns, and that Brookline was receiving quite its share. While awaiting specific instructions from the Board of Health, it has seemed wise to do a little extra work in this direction. It was soon evident that dealers were quite aware of the character of their goods, for open inquiry by known agents met with no discovery, but by employing unknown agents, enough samples were obtained to justify the undertaking, and to reinforce my request of January first to the Board of Health for authority to enforce all the pure food laws of the state. The end to be gained is not entirely to exclude goods that are essentially dangerous to health, but to prevent substitution and adulteration calculated to impose upon the public.

In all samples of "olive oil" obtained, that article being always called for, only one was found to be genuine. In one case a drug-store supplied cottonseed oil. In most cases the goods are not labelled "olive oil," but are handed out when it is called for, and they are generally of cheaper grade. "Salad oil" is a common and deceitful label.

Arsenic was found in two samples of phosphate of soda, not in dangerous quantities, but enough to warrant its exclusion from the market.

It appears from the list of analyses given herewith that the usual high standard of milk has been maintained.

Much of the vinegar on the market is made from alcohol rather than from cider, either product carrying from four to five per cent of acetic acid. It has not been thought desirable, as yet, to begin prosecutions in this matter. No artificial

utter has been detected during the year, and the few samples of renovated butter found were properly labelled.

Some experiments for bacteria in milk prompted an examination of the sanitary conditions of some of the dairies. When defects were discovered, suggestions for improvement were welcomed and heeded. A limited use of brewery refuse was discovered, a practice which should not be encouraged.

I am still awaiting the favorable action of the Board of Health on my suggestion that all parties supplying milk in the town be required to register all the dairies from which it is obtained, and that authority to inspect all such dairies be granted as precedent to the issue of all milk dealers' licenses.

List of Licenses Issued.

M. Barry, Jr.,	Upper Boylston st.,	Brookline.
Mrs. Cornelia Warren,	Beacon st.,	Waltham.
E. F. Bezantson,	308 Washington st.,	Brighton.
Neil McDonald,	Parker st.,	Newton Centre.
W. A. Blodgett,		South Lincoln.
E. Sullivan,	Granville st.,	Dorchester.
J. O'Kane,	Lawrence av.,	Newton.
T. H. Turgeon,	280 Northampton st.,	Boston.
F. C. Raymond,	302 Washington st.,	Brighton.
William H. McGuire,	Heath st.,	Brookline.
Fair Acre Farm,	Dedham av.,	Needham.
James Love,	Ackers av.,	Brookline.
George L. Chapin,	247 Beacon st.,	Waltham.
James Megley,	30 Washington st.,	Brighton.
Walker-Gordon Laboratory,	793 Boylston st.,	Boston.
T. J. & P. J. Brandley,	16 Hutchins av.,	Roxbury.
P. Shanahan,	Nevin's Hill	Brighton.
John English,	20 Spring Park av.,	Jamaica Plain.
J. K. Whiting & Co.,	472 Rutherford av.,	Charlestown.
William J. Anderson,		Wellesley Hills.
M. J. Hickey,	207 Hillside st.,	Roxbury.
Mrs. C. Schroot,	Dudley st., Oak Hill,	Newton Centre.
C. C. Stearns,	111 Clark st.,	Newton Centre.
Michael Shanahan,	363 Crafts st.,	Newtonville.
Walter H. Smith,	402 Lexington st.,	Waltham.
J. A. Monroe,	183 Foster st.,	Brighton.
C. G. Whitney,	3 Stow st.,	Waltham.
Oak Grove Creamery,	185 Franklin st.,	Cambridge.
Devine Brothers,	6 Alden pl.,	Jamaica Plain.
W. J. Miskell,	Clyde Farm, Clyde st.	Brookline.
Alden Brothers,		Boston.
F. W. Maynard,	23 Fiske st.,	Waltham.
Alvin E. Berry,		Waltham.
H. D. Berry,		Waltham.
Samuel Kingston,		Brighton.
J. W. Hinckley,	72 Elm st.,	Watertown.
Richard Keenan,	158 Massachusetts av.,	Cambridge.
W. D. Rudd,		Boston.
M. B. Schworer,		Newton.
Louis Cabot,	Heath st.,	Brookline.
L. E. Daniels,	15 Park st.,	Cambridge.
C. Brigham Co.,		Cambridge.

Daniel Frawley,	613 Heath st.,	Brookline.
Ridge Hill Farm Dairy Co.,		Wellesley.
John H. Maloney,	18 Flora st.,	Brookline.
N. L. Martin,	445 Boylston st.,	Boston.
Childs Brothers,		Waltham.
Charles R. Dow,	Newton st.,	Brookline.
Deerfoot Farm Dairy,		Southborough.
Westbourne Dairy,		Brighton.
E. W. Baker,		Brighton.
Michael J. Savin,	618 Boylston st.,	Brookline.
H. P. Hood & Sons,		Charlestown.
Walter A. Griggs,	330 Harvard st.,	Brookline.
M. W. Comiskey,		Dover.
Fox Hill Farm,		Westwood.
Richard Fay Parker,		Westborough.
George H. Ellis,		West Newton.

STORE LICENSES.

Mrs. J. Donahoe,	Cor. Roberts & Cypress sts.,	Brookline
George W. Riley,	Upper Boylston st.,	Brookline.
Mrs. John Dalton,	112 Brook st.,	Brookline.
Charles J. Reed,	Cypress, cor. Franklin st.,	Brookline.
Mrs. Bridget Glynn,	137 Boylston st.,	Brookline.
Joseph H. Potter,	42 Washington st.,	Brookline.
A. F. Man,	112 Brook st.,	Brookline.
Malten F. McDonald,	104 Brook st.,	Brookline.
Lucius N. Danforth,	Station st.,	Brookline.
George W. Rix,	134 Washington st.,	Brookline.
Charles A. Babcock,	112 Brook st.,	Brookline.
Brookline Provision Co.,	143 Washington st.,	Brookline.

I desire to express my appreciation of the efficient work done by H. Carlton Smith, chemist, and Willard E. Ward, collector.

FREDERICK H. OSGOOD, M. R. C. V. S.,
Inspector.

BOARD OF HEALTH HOSPITAL.

THE BOARD OF HEALTH HOSPITAL.

H. Lincoln Chase, M. D.,
Superintendent and Visiting Physician.

Martha W. Meek,
Matron and Resident Nurse.

Willis W. Estey,
Outdoor Manager.

William C. Small,
Engineer and Janitor.

REPORT OF THE SUPERINTENDENT OF THE BOARD OF HEALTH HOSPITAL.

Brookline, Mass., January 31, 1904.

To the Honorable Board of Health:—

Gentlemen,—In accordance with the hospital rules, recently adopted, I have the honor to submit my report for the year ending January 31st, 1904.

The following table shows the number of patients admitted to the hospital each month:—

Admissions to Hospital.

1903.	Diphtheria.	Scarlet Fever.	Measles.	Smallpox.
February	8	2	0	0
March	4	5	0	0
April	3	1	0	0
May	2	6	3	0
June	0	4	0	0
July	1	1	0	0
August	1	4	0	0
September	1	0	0	0
October	2	0	0	0
November	3	1	0	0
December	8	0	2	0
1994.				
January	2	1	0	0
	35	25	5	0

Total 65

Of this number fifty-seven were Brookline patients, and eight were Boston patients who could not be conveniently cared for at the Boston City Hospital, two entering the diphtheria and six the scarlet fever pavilion. These patients in no way interfered with the care of the other patients, and contributed something toward the financial support of the hospital. As Brookline patients are occasionally admitted to the contagious department of the Boston City Hospital for special reasons, we are glad, whenever able, to reciprocate.

Of the sixty-five patients admitted to the hospital during the year, seven came as private room patients, of whom five were from Boston.

Of the whole number of diphtheria patients, two died. One of the fatal cases in the diphtheria hospital (though not a diphtheria patient) was complicated by two other diseases. The two diphtheria patients, whose cases terminated fatally, had been ill a week or more before entrance; consequently little help could be expected from antitoxin, the specific which usually saves the patient if given early.

Three of the patients sent to the diphtheria pavilion without bacteriological cultures were found not to have diphtheria, but having been kept well isolated from the other patients, no harm resulted.

Of the twenty-five scarlet fever patients, two died, both being overcome by complications that arose.

The five patients with measles, all of whom were adults, recovered.

Fortunately no patients had to be isolated in the smallpox building, no cases of that disease having been reported in the town.

During the summer and fall, taking advantage of times when the pavilions were unoccupied, all the monolith floors of the wards, rooms and hallways were cleansed and given two coats of spar varnish. Other necessary repairs and improvements, which need not be described in detail, were also made.

After a year's experience with the new hospital, a complete set of rules and regulations for the government of the officers and employees of the hospital has been prepared, and after careful revision by the Board, has been adopted. A printed copy of these rules, outlining the duties of the officers, nurses and other employees of the hospital, is furnished each of them by the matron, and each is expected to become familiar with the rules pertaining to his or her duties.

Under these rules "The Agent of the Board of Health shall be the superintendent of the hospital and visiting physician. He shall be responsible to the Board of Health. The matron and the out-door manager shall be responsible to the superintendent." "The matron shall have entire charge of the hospital under the Board and the superintendent." "The out-door manager shall have charge of the hospital grounds and of the eight hospital buildings. The engineer and janitor shall be under his direction and be responsible to him." The duties of all concerned in the work of the hospital are outlined in considerable detail, and printed as a booklet, copies of which may be had by anyone interested, on application to the superintendent or the matron.

In October, the Board appointed as matron Miss Martha W. Meek, a head nurse for some years in the contagious wards of the Boston City Hospital.

The medical attendance has been by the writer, assisted during vacation and occasionally at other times by Dr. Francis P. Denny, the bacteriologist of the Board. In certain cases consultations have been required, when Dr. John H. McCollom or Dr. Henry Jackson have been called in. One patient entered while very ill with both diphtheria and appendicitis,

and Dr. Frederick B. Lund was called to operate. The operation was successful, and the patient made a satisfactory recovery. Dr. Frederick L. Jack and Dr. Walter A. Lecompte were called in for scarlet fever patients suffering from inflammation of the middle ear and needing operation. A few special visits were also made by the family physicians of some of the patients.

The nursing has been done by graduate nurses from the Boston City Hospital, assisted by experienced pupil nurses from the New England Baptist Hospital, and when necessary by other nurses. The matron and head nurses give a special or post graduate course of instruction, of from six to eight weeks to the junior nurses, and the arrangement works well.

The heating and disinfection plants and the steam laundry have all given satisfaction.

It has been gratifying to note the more general use made of the hospital by the town the past year. Not only children from tenements, but both adults and children from the homes of a number of the "well to do" have been isolated and cared for in the hospital, some in private rooms and some in the wards. The proportion of adults in the hospital has been much larger than ever the past year, and the proportionate number of all the infectious cases in the town taken care of in the hospital has been quite large.

Among the hospital patients have been the children of three physicians, of a member of the School Committee, and of several business men.

The ages of patients the past year have ranged from 1 to 77 years. The latter patient, ill with diphtheria, happily recovered, as did also the former, ill with scarlet fever.

The facilities for enabling parents to safely visit their children while in the hospital have not only been a source of pleasure to them, but have decided some hesitating parents to send, or allow their children to be sent, to the hospital.

The out-door manager, Mr. Estey, has kept the hospital buildings and grounds in good condition, has driven the hospital ambulance, and attended to his numerous other duties efficiently.

In closing, the writer takes this opportunity to express his appreciation of the cordial support of the members of the Board, also of several physicians, town officials, parents of patients, and especially of the employees in the various positions at the hospital.

Respectfully submitted,

H. Lincoln Chase, M. D.,

Superintendent of Board of Health Hospital.

REPORT ON THE VITAL STATISTICS.

To the Board of Health of Brookline:—

GENTLEMEN,—The undersigned herewith presents the report of the Vital Statistics of the town of Brookline for the year ending December 31, 1903.

Marriages by Months

MOTHS.	Whole Number.	First of Groom.	First of Bride.	Second of Groom.	Second of Bride.	Third of Groom.	Fourth of Bride.
January	18	14	15	4	3		
February	21	20	21	1			
March	6	5	6	1			
April	40	35	36	4	3	1	1
May	19	17	19	2			
June	50	45	47	5	3		
July	19	17	17	2	2		
August	14	10	14	3		1	
September	29	24	26	5	3		
October	39	39	38	1			
November	31	28	30	3	1		
December	19	18	17	1	2		
	305	272	286	32	17	2	1

Of the above marriages eleven were first of groom and second of bride; twenty-five were second of groom and first of bride; six were second of groom and second of bride; one was third of groom and first of bride; one was third of groom and fourth of bride; two hundred and sixty-one were first of groom and first of bride.

Births by Months

Months.	Whole No.	Males.	Females.
January	46	22	24
February	40	26	14
March	50	27	23
April	42	19	23
May	33	21	12
June	33	16	17
July	32	16	16
August	42	19	23
September	45	28	17
October	39	21	18
November	48	23	25
December	44	23	21
	494	261	233

Of the above births there were twins, as follows: —

Months.	Whole No.	Males.	Females.
March	2	0	2
April	2	0	2
July	2	0	2
August	2	1	1
	8	1	7

Deaths, Sex, Condition, and Age, by Months.

1903.	Disease.	Sex.	Condition.	Age. Years.	Mos.	Days.	Occupation.
Dec.31,'02	Bronchitis	F	S	82	10	21	Housekeep'r
1903.							
January 1	Nephritis	M	M	30	1	5	Jeweller.
5	Tetanus	F	W	53			Housekeeper
7	Senile debility	M	M	77	1	6	Wood-turner
9	Still-born	F					
11	Peritonitis	F	W	69		19	
11	Bronchitis	F	S	75			
12	Chronic nephritis	M	M	66	10	4	Coal merch't
13	Bronchitis	F	W	84	19	15	
16	Septicæmia	M	W	81	6	28	Retired.
16	Acute bronchitis	F	W	91	9	5	
16	Broncho-pneumonia	F	S		2	23	
17	Septicæmia	F	S	34	7	4	
17	Pulmonary tuberculosis	M	M	66	11	21	Builder.
18	Apoplexy	M	W	49			Laborer.
19	Diphtheria	F	S		8	23	
20	Pulmonary tuberculosis	M	S	25	7	18	Clerk.
21	Senile debility	M	M	90	9		Carriage manuf.
22	Carcinoma of uterus	F	M	60	9		
23	Nephritis	M	S	27			Jeweller.
23	Phthisis	M	S	21	11	17	Clerk.
24	Cancer of the liver	M	M	64	6	1	Custom Ho. officer.
26	Still-born	M					
26	Carcinoma of liver	F	M	61			
26	Mitral heart disease	M	W	69			Retired.
27	Scarlet fever	F	S	4			
28	General peritonitis	M	W	67			Retired.
29	Valvular disease of heart	F	M	44			
31	Strangulated hernia	F	M	69		11	
31	Hydn penlanditis	M	M	30	1		Caddy master.
31	Senile pneumonia	F	W	80	4	13	
Febr'y 1	Senile pneumonia	M	M	78	5	20	Secretary.
1	Acute mania	F	S	51	3	4	
3	Tuberculous broncho-pneumonia	M	S	1	6	3	
3	Typhoid fever	M	S	26			Clerk.
4	Premature birth	F	S		5½	hrs.	
5	Meningeal hemorrhage	F	S			2	
5	Nephritis	F	W	70			
5	Apoplexy	F	W	79			
6	Heart disease	M	M	45	3	12	Furniture.
6	Meningitis with septic pneumonia	M	M	45			Fireman.
9	Asphixiation by illuminating gas (suicide)	F	S	43			
11	Carcinoma	F	M	44	8	14	
11	Heart disease	M	M	63	3	2	Shoemaker.
12	Multiple burns (shock)	M	S	2	9		
12	Degenerate dementia	M	M	65	6		Prov. dealer.
13	Pneumonia	M	S	56			Laborer.
13	Phthisis	M	S	45			Blacksmith.
14	Pneumonia	F	S	10	1	12	
14	Phthisis	M	M	33	5	23	Starter.

DEATHS, SEX, CONDITION, AND AGE, BY MONTHS — *Continued.*

1903.		Disease.	Sex.	Condition.	Age. Years.	Mos.	Days.	Occupation.
Febr'y	14	Diphtheria	M	S	1	11	22	
	16	Convulsions	F	S	2	8	2	
	17	Congenital heart disease	F	S			4	
	18	Chronic Bright's disease	F	W	63	10		
	18	Heart disease	F	F	69	1	4	
	18	Phthisis	M	M	37			Carpenter.
	19	Pneumonia	F	W	57			
	20	Premature birth	M	S				
	20	Unknown	F	S		2	13	
	21	Hemorrhage from stomach	M	M	45	4	4	Electrician.
	22	Angina pectoris	F	S	59	7	1	
	23	Cerebral hemorrhage	M	W	92	1	7	Retired.
	23	Carcinoma	F	W	76	8	7	
	24	Broncho-pneumonia	M	S		1	24	
	25	Pulmonary tuberculosis	M	S	23	7	24	Clerk.
	25	Scarlet fever	M	S	4	5	13	
	26	Phthisis	F	W	49		14	
March	1	Cerebral hemorrhage	M	M	64	3	1	Merchant.
	1	Scarlet fever	M	S	2	4	5	
	2	Bright's disease	F	W	73		15	
	2	Diabetes	M	M	52	1	2	Treasurer.
	2	Convulsions	M	S	4	7	9	
	3	Pneumonia	M	M	67	5	23	Clerk.
	4	Pneumonia	M	W	64		13	Merchant.
	5	Carcinoma of bladder	F	W	64	10	12	
	7	Nephritis	M	W	83	6	26	
	10	Cancer	F	W	66	3	10	
	10	Pneumonia	M	M	63	3	18	Bank pres't.
	12	Cancer	F	M	47	10	24	
	16	Nephritis	F	W	77	2	16	
	16	Old age	F	W	80			
	16	Paralysis-grippe cystitis	M	M	80	2		Retired.
	16	Heart disease	M	W	75	0	0	Retired.
	17	Pneumonia	M	M	63	6	8	Banker and broker.
	17	Hemiplegia	F	W	84			
	20	Diabetes	M	M	66	8		Dentist.
	20	Pernicious anæmia	F	W	75	5	30	
	24	Sarcoma	F	M	49			
	24	Diabetes	F	S	12	5	2	
	24	Atelectasis	M	S		2 d.	9 h.	
	25	Cerebral tumor	F	M	57	6	15	
	25	Hemorrhagic encephalitis	F	S	32			Waitress.
	26	Heart disease	M	M	71	8	18	Real estate.
	29	Old age	F	S	77			
	29	Pneumonia	F	W	75	5	2	
	29	Cerebral hemorrhage	M	W	78	8	3	Lawyer.
	31	Broken neck	M	S	36	11	5	Carpenter.
April	1	Heart disease	F	W	62			
	1	Diphtheria	F	S	9	2	15	
	2	Melancholia pneumonia.	M	S	51			Farmer.
	3	Nephritis	M	W	71	10	21	Manager.
	3	Pneumonia	F	S		7	18	
	3	Still-born	F					

DEATHS, SEX, CONDITION, AND AGE, BY MONTHS — *Continued.*

1903.		Disease.	Condition.	Sex.	Age. Years.	Mos.	Days.	Occupation.
April	5	Incised wounds of the throat, suicidal . . .	M	S	40			Mason.
	6	Still-born	F					
	6	Fatty degeneration of heart	F	S	60			Housekeeper
	7	Cerebral hemorrhage .	M	M	71			Rear Admiral.
	8	Cardiac failure — mitral insufficiency	F	S	52	5	2	
	8	Premature birth . . .	F					
	10	Pulmonary tuberculosis	M	M	31	9	4	Clerk.
	10	Chronic endocarditis .	F	W	71			
	10	Arterio-sclerosis . . .	M	W	83			Laborer.
	10	Eclampsia	F	M	32			
	10	Carcinoma of uterus . .	F	W	71	5	2	
	10	Heart disease	F	W	77	7	8	
	15	Cerebral hemorrhage .	M	W	66	10	8	Manager.
	18	Valvular heart disease .	F	W	72			
	21	Strangulation of intestine and operation . .	F	S	11	7	27	
	21	Pneumonia & alcholism	F	S	27	3	28	Waitress.
	23	Tubercular meningitis .	F	S	1	8	5	
	27	Broncho-pneumonia and measles	F	S	2	3	14	
	27	Valvular heart disease .	M	S	35			Press feeder.
	28	Old age	F	W	94	5	1	
	29	Whooping cough . . .	M	S	1	7	22	
	30	Marasmus	M	S		2		
	30	Bronchitis	F	W	87	8	18	
	30	Apoplexy	F	W	72	4	3	
	30	Cancer of stomach . .	F	W	70			
	30	Pulmonary phthisis . .	M	S	23	11	22	Clerk.
May	1	Senility	M	W	82			Laborer.
	2	Aortic and mitral regurgitation	F	M	65	9	4	
	2	Cancer of breast . . .	F	W	60	1	8	
	3	Whooping cough . . .	F	S	4	8	21	
	3	Sucphrenic abscess and peritonitis	F	S	24	9	14	
	3	Gangrene of lung . . .	M	W	60	1	16	Car. painter.
	5	Scarlet fever	M	S	4	1	5	
	5	Cerebral hemorrhage .	F	W	76	10	5	
	5	Scarlet fever	M	S	2	9	23	
	5	Coronary sclerosis and angina pectoris . . .	F	W	75	11	13	
	5	Lobar pneumonia . . .	M	M	68	1	20	Jeweller.
	9	Old age	M	W	92	1	19	Merchant.
	10	Nephritis	F	S	16	1	23	
	11	Pneumonia	F	S	36	4	24	
	11	Measles	M	S	2	9	18	
	13	Chronic nephritis . . .	F	M	29	9	2	
	13	Dysentery	M	M	60			Laborer.
	14	Œdema of lungs and bronchitis	F	M	75	5		
	14	Spina bifida	M	S		2		

DEATHS, SEX, CONDITION, AND AGE, BY MONTHS — *Continued.*

1903.		Disease.	Sex.	Condition.	Age. Years.	Mos.	Days.	Occupation.
May	14	Angina pectoris	F	M	71	1	1	
	16	Right-lobar pneumonia	M	S	31	9	8	Farmer.
	16	Pneumonia	M	M	54			Gardener.
	26	Tubercular meningitis .	F	S	2	3	28	
	26	Angina pectoris	M	M	65	1	9	Decorator.
	28	Miliary tuberculosis . .	M	S	27			Butler.
	29	General debility and old age	F	S	80			
June	2	Fracture of hip	F	W	80	11		
	2	Phthisis pulmonalis . .	F	S	26			Bookkeeper.
	2	Pneumonia	F	M	80	2	21	
	5	Apoplexy	F	W	60	8	1	
	10	Old age	M	M	75	10		Retired.
	14	Pneumonia	M	M	46			Horse dealer
	15	Bright's disease	M	M	58	8	23	Shoes.
	18	Apoplexy	M	W	92	7	18	Hotel keeper
	19	Compound fracture of finger (Tetanus)	M	S	17	9		Baker.
	19	Scarlet fever	M	S	5	1	1	
	20	Suicide - gas poisoning	F	S	20	10	14	
	21	Phthisis pulmonalis . .	M	S	32	3	23	Clerk.
	22	Marasmus	F	W	86	9	27	
	23	Cerebro - spinal meningitis	F	S	2	1	4	
	27	Obstruction of intestine	F	S	62	2	7	
	29	Fall from building . . .	M	S	40			Roofer.
July	3	Intestinal hemorrhage .	F	M	31	6		
	3	Premature birth . . .	F					
	4	Apoplexy	F	W	67	6		
	5	Lobular pneumonia . .	M	M	42	9		Banker.
	6	Pulmonary œdema . .	F	W	73			
	6	Cholera infantum . . .	F	S		2	8	
	9	Cerebral hemorrhage .	M	W	68			Clergyman.
	11	Diphtheria	F	S	5	7	26	
	13	Whooping cough . . .	M	S		1	4	
	17	Tuberculosis of lungs .	M	S	24	4	27	Machinist.
	17	Pulmonary tuberculosis	M	M	53	0	0	Architect.
	20	Entero-colitis	M	S	2	9	24	
	26	Cancer of stomach . .	M	M	58			Shoe manuf.
	27	Cerebral embolism .	M	M	57			Clerk.
	29	Ileo-colitis	M	W	77	10	12	Retired.
	31	Entero-colitis	F	S		4	7	
	31	Entero-colitis	M	S		2	4	
August	1	Marasmus	M	W	86	2	26	Retired.
	2	Sarcoma uteri	F	M	49		10	
	3	Broncho-pneumonia . .	M	S	1	1		
	5	Pulmonary tuberculosis	M	M	33			Hostler.
	5	Peritonitis	F	M	65	9	22	
	5	Cholera infantum . . .	M			5	9	
	6	Cholera infantum . . .	F			6	12	
	7	Marasmus	M			4	25	
	8	Carcinoma of kidney .	M	M	67	6	21	Real estate.
	9	Chronic nephritis . . .	M	M	37	9	21	Broker.
	9	Burns from fire	F	M	45			
	10	Cholera infantum . . .	F		2	9	1	

DEATHS, SEX, CONDITION, AND AGE, BY MONTHS — *Continued.*

1903.		Disease.	Sex.	Condition.	Age. Years.	Mos.	Days.	Occupation.
Aug.	10	Cerebral arterio-sclerosis	M	W	57	2		None.
	13	Paralysis of throat	M	M	63	8	26	Retired.
	16	Dysentery	F	M	73	7	9	
	17	Heart disease	M	W	72		24	Mfg. pianos.
	19	Pernicious anæmia	M	M	70	4	29	Retired.
	19	Jaundice	F	W	74			
	20	Cancer of tongue	M	W	75			Laborer.
	21	Diabetes	F	M	28	2	24	
	26	Asthenia	F	W	60			
	28	Arterio-sclerosis	M	M	82			Landscape architect.
	28	Senile pneumonia	F	M	79	10	16	
	29	Cardiac failure	F	S	18	2	2	
	29	Capillary bronchitis	F			4	21	
Sept.	1	Phthisis	M	S	23	4	6	Clerk.
	1	General paralysis	M	M	45			Shirts.
	2	Still-born	M					
	3	Accident, laceration of liver	M	M	36	5		Coachman.
	4	Marasmus	M			9	6	
	7	Still-born	M					
	8	Hemorrhage	M		31			Bartender.
	10	Typhoid fever	M	M	31	5		Driver.
	12	Pulmonary tuberculosis	F	S	18	10		Dressmaker.
	12	Pernicious anæmia	M	M	62	11		Secretary.
	13	Acute myocarditis	F	W	64	2	28	
	14	Nephritis	F	S	40			
	18	Enteritis	M			4	15	
	19	Malformation	F				2 h.	
	21	Ileo-colitis	F			10		
	21	Marasmus	M			3	6	
	25	Still-born	M					
	25	Cerebral hemorrhage	F	W	84	11	9	
	26	Peritonitis	M	M	35	0	9	Trav. salesman.
	28	Heart disease	M	S	44			Laborer.
	28	Peritonitis	F	S	65			Housework.
Oct.	1	Hemorrhage into brain	F	S	23	8	12	
	2	Chronic intestinal nephritis	F	W	67			
	2	Heart disease	F	W	74	2	19	
	3	Still-born	M					
	4	Myocarditis	M	M	61	9		Farmer.
	4	Acute lobar pneumonia	M			10	18	
	5	Cystic degeneration of kidney	F	M	22	6	7	
	8	Fracture of patella	F	W	78		13	
	11	Valvular disease of heart	F	W	87		25	
	11	Tubercular meningitis	M	S	13	9	22	
	14	Pseudo-leukæmia	F	S	64	10	22	
	15	Chronic myocarditis	M		77	1	18	Journalist.
	17	Malaria	M	M	62	2	25	Gents' furn'g goods.
	21	Dilatatio cordis	F	M	81	5	27	
	21	Endocarditis	F	S	48			Dressmaker.
	22	Tumor of uterus	F	W	61	2	22	
	25	Still-born	M					

DEATHS, SEX, CONDITION, AND AGE, BY MONTHS — *Concluded.*

1903.		Disease.	Sex.	Condition.	Age. Years.	Mos.	Days.	Occupation.
Oct.	26	Mythilic alcohol	F	S	48	6		Domestic.
	26	Phthisis	M	S	18	1	25	
	30	Valvular insufficiency .	F	W	81			
	30	Hemorrhage into brain	F	M	47			
Nov.	1	Melancholia	F	W	68			
	1	Mitral regurgitation . .	M	M	73	1	7	Retired.
	1	Hemorrhage into brain	F	M	41	7	20	
	3	Valvular disease of heart	F	W	82	3	12	
	4	Senility	M	W	93	8		Gardener.
	5	Myocarditis	M	W	90	8	11	Minister.
	9	Rupture of intestine . .	M	S			28	
	9	Paralysis agitans . . .	M	W	82	4	27	Clergyman.
	11	Pernicious malarial fever	F	S	57	3	23	
	13	Prostatitis	M	M	83	3	19	Retired.
	15	Pulmonary tuberculosis	F	S	27	11	25	
	15	Convulsions	F	S		2		
	19	Still-born	M					
	21	Intestinal tuberculosis .	M	M	33	8	9	Coal merch't
	22	Pneumonia	F	W	72	6		
	22	Diabetes	F	W	72	6	6	
	23	Valvular disease of heart	M	M	57	2	10	Piano dealer
	25	Old age	M	W	80			Laborer.
	26	General paralysis . . .	F	M	44			
	28	Chronic intestinal nephritis	M	M	53	6	23	Retired.
	29	Arterio-sclerosis . . .	M	W	71			
	30	Chronic bronchitis . .	F	W	76	5	17	
	30	Perulent meningitis . .	F	S	44			
Dec.	2	Cardiac dilatation . . .	F	W	72	2	21	
	3	Gastric carcinoma . . .	F	W	75			
	4	Pulmonary tuberculosis	M	M	57			Gardener.
	6	Phthisis	F	M	35			
	6	Pulmonary tuberculosis	F	S	18	8	19	
	7	Still-born	M					
	7	Still-born	M					
	11	Angina pectoris	M	M	69	9	12	Consul in Boston.
	12	Capillary bronchitis . .	F	M	48	7		
	14	Suicide by shooting . .	M	M	30			Manf. billiard tables
	15	Pemphigus	F	W	64			
	16	Heart disease	F	W	62			
	17	Œdema of lungs . . .	F	S	1	3	21	
	18	Myocarditis	M	S	55	7	27	Carpenter.
	21	Cancer	M	S	40	10	21	Motorman.
	21	Angina pectoris	M	M	62	8	21	Physician.
	21	Anterio-sclerosis and myocarditis	M	W	60			Laborer.
	24	Paralysis	M	M	68		28	Clerk.
	24	Pulmonary tuberculosis	M	W	31			Teamster.
	25	Heart disease	M	W	76	3	19	Retired.
	27	General paralysis . . .	M	W	69	9	17	Retired.
	27	Tubercular meningitis .	M	S	4	7	27	
	27	Pulmonary phthisis . .	M	M	40	3	10	Car cond'r.
	27	Acute lobar pneumonia	M	S		3	5	
	31	Acute pulmonary phthisis	M	S	14	1	5	

Recapitulation.

Anæmia	3
Asthenia	1
Atelectasis	1
Brain diseases	21
Bronchitis	9
Cancer	16
Cholera infantum	4
Cerebro-spinal meningitis	1
Consumption or Phthisis	29
Convulsions	3
Diabetes	5
Diphtheria	4
Eclampsia	1
Entero-colitis	5
Enteritis	1
Gangrene	1
Hemorrhage	5
Heart disease	46
Hernia, strangulated	1
Intestinal strangulation and operation	1
Intestinal obstruction	1
Jaundice	1
Kidney diseases	17
Malaria	1
Malarial fever	1
Malformation	1
Meningitis, (perulent)	1
Meningitis, (tubercular)	4
Mythilic alcohol	1
Marasmus	6
Measles	1
Melancholia	1
Old age	11
Paralysis	8
Pemphigus	1
Penlanditis	1
Peritonitis	6
Pneumonia	32
Premature birth	4
Prostatis	1
Pseudo-leukæmia	1
Rupture of intestine	1
Scarlet fever	6
Septicæmia	2
Spina-bifida	1
Still-born	12
Tetanus	2
Typhoid fever	2
Tumor	5
Whooping cough	3
Unknown	1
Deaths from Violence.	
Accident	7
Suicide	3
Total	304

Total number of deaths from all causes, exclusive of still-births	292
Number of still-births	12
Total	304

Deaths by sexes (still-births excluded):—

Number of deaths of males	151
Number of deaths of females	141

Deaths by ages (still-births excluded):—

	Total.	Males.	Females.
Deaths of persons under 1 year	31	15	16
" " from 1 to 2 years	6	4	2
" " " 2 to 3 years	10	5	5
" " " 3 to 4 years	0	0	0
" " " 4 to 5 years	6	4	2
" " " 5 to 10 years	3	1	2
" " " 10 to 15 years	5	2	3
" " " 15 to 20 years	6	2	4
" " " 20 to 30 years	17	9	8
" " " 30 to 40 years	24	18	6
" " " 40 to 50 years	28	16	12
" " " 50 to 60 years	22	14	8
" " " 60 to 70 years	55	27	28
" " " 70 to 80 years	46	17	29
" " " 80 to 90 years	25	11	14
" " over 90 years	8	6	2
Totals	292	151	141

Deaths by months (still-births excluded): —

	1899.	1900.	1901.	1902.	1903.		1899.	1900.	1901.	1902.	1903.
January	19	21	26	27	29	September	19	21	20	32	18
February	23	23	25	27	36	October	27	15	24	33	19
March	20	44	27	32	30	November	18	24	16	15	23
April	24	30	28	27	30	December	17	19	28	32	23
May	19	14	22	26	26		241	272	273	301	292
June	12	15	17	23	16	Still-born	18	13	6	18	12
July	20	24	18	19	17		259	285	279	319	304
August	23	22	22	24	25						

In 1903 there were 292 deaths recorded (not including still-births) of which 228 occurred in Brookline; 64 were deaths of residents of Brookline which occurred in other places, and 19 were the deaths of residents of other places which occurred in Brookline.

Respectfully submitted,

EDWARD W. BAKER, *Town Clerk.*

REPORT

OF THE

OVERSEERS OF THE POOR

OF

BROOKLINE,

MASSACHUSETTS,

FOR THE YEAR ENDING JANUARY 31, 1904.



BROOKLINE:
THE RIVERDALE PRESS: C. A. W. SPENCER.
1904.

OVERSEERS OF THE POOR.

ORGANIZATION, 1903–1904.

JAMES M. CODMAN, JR., *Chairman.*

HORACE JAMES,
CHARLES H. PEARSON.
SARAH B. TRAIN.
NATHANIEL CONANT.
WILLIAM F. HUMPHREY.
MARTHA W. EDGERLY.

GEORGE F. JOYCE, *Secretary.*

Standing Committees.

Almshouse, Miss Train, Miss Edgerly, Messrs. Conant and Humphrey.
Sick Poor, Miss Edgerly and Mr. Conant.

REPORT.

Almshouse.

At the Almshouse the number of inmates at the present time is nine, five less than at this time last year, but during the year ten other persons have been there for longer or shorter periods. Of these, two women have been transferred to the state hospital at Tewksbury, where they can be more suitably cared for than in our Almshouse. Two men who have been at the Almshouse for several years have died. Five men have been discharged at their own request, and one man who is blind is at the Eye and Ear Infirmary for a few weeks, to receive special treatment.

The expenses have been $2,506.43, showing an increase of $300 over last year. This may be explained by the increased cost of fuel and most articles of food, by the large number of inmates for a part of the year, and by the severe illness and death of two inmates, for whom medical attendance and medicine had to be furnished.

Mr. and Mrs. Estey are still in charge of the Almshouse. The inmates have been well cared for, and the house is pronounced by the state inspector to be in a satisfactory condition.

Out-Door Relief.

The list of those receiving out-door relief, who have a settlement in Brookline, shows an increase of one over last year, but the amount expended is a little less. A man who is infirm and nearly blind has been added, also a widow with four young children, and a single woman who is too old and feeble to entirely support herself. There are also a few families who have received occasional relief to help them through some temporary emergency.

Sick Poor.

Of those who have been aided on account of sickness only, the list is not so long as that of last year, but the expenditure is considerably larger. The town will, however, be reimbursed in many of these cases by the state or the city or town legally responsible for the persons thus aided.

Insane.

The number of insane in the care of the town has been the same as last year. Their support has cost the town $4,524.49, the largest item of expense in this department. During the year two persons have died, and four have been discharged.

In future the Poor department will be at no expense for the support of the insane. A law which went into effect January 1st, 1904, provides that the insane shall be maintained

directly by the state, each city and town being called upon by means of the state tax to contribute its due proportion of the expense.

Children.

At the School for the Feeble-Minded at Waverly, there are three children who are supported by the town. The number of children in the care of the state, for whom the town is responsible, is the same as last year. There is, however, a large increase in the expense for this class, owing to a bill of $546.50 for the education of these children. The law provides that for each child placed in a town where its parents are not settled, and attending school, a payment of 50 cents a week shall be made. This bill had been overlooked and allowed to run for several years; in future the annual cost for this class will be very small. In order to meet this bill, and also on account of some increase in the expenses at the Almshouse, it has been necessary to ask the town for an additional appropriation of $800.

Inmates of the Almshouse.

Name.	Age.	Admitted.	Discharged.	Number of Days in 1903–1904.
Cronin, Michael	49	Jan. 21, 1903.	Mar. 25, 1903.	53
Dempsey, Mary	62	Jan. 15, 1903.	May 24, 1903.	
		July 15, 1903.	July 20, 1903.	
		Aug. 5, 1903.	Sept. 29, 1903.	
		Dec. 19, 1903.	Dec. 24, 1903.	
		Jan. 15, 1904.		198
Dennehey, Thomas	82	Mar. 19, 1895.	Nov. 25, 1903. (Died)	298
Devine, Margaret	80	Nov. 25, 1903.	Nov. 28, 1903. †	4
Flanagan, Martin	75	Nov. 21, 1898.	Aug. 20, 1903. (Died)	201
Gallagher, James	63	Sept. 23, 1902.	Mar. 5, 1903.	
		Aug. 3, 1903.	Aug. 10, 1903.	
		Aug. 22, 1903.		204
*	76	Feb. 4, 1903.	Apr. 1, 1903.	
		Aug. 17, 1903.	Aug. 29, 1903.	70
Hughes, Charles	84	Sept. 16, 1901.	Jan. 20, 1902.	
		Dec. 22, 1903.		41
Hurley, Mary	67	July 12, 1900.	Nov. 18, 1903. †	291
McGrath, Terence	42	Jan. 11, 1904.	Jan. 13, 1904.	3
McKenzie, Samuel	67	Jan. 6, 1898.	Mar. 31, 1901.	
		May 27, 1901.		365
Mason, Edward	59	Jan. 18, 1903.	Mar. 26, 1903.	54
Mealey, John	62	Jan. 8, 1904.		24
Murphy, Thomas	49	Sept. 13, 1902.	Sept. 21, 1902.	
		Jan. 30, 1903.	Mar. 26, 1903.	54
Murray, Bridget	77	Dec. 1, 1900.		365
O'Brien, John S.	70	Dec. 2, 1903.	Dec. 17, 1903.	16
Roy, Ann	70	Feb. 25, 1886.	Nov. 20, 1902.	
		Jan. 28, 1903.		365
Roy, Joseph	73	Feb. 25, 1886.		365
Spiers, James	54	Nov. 30, 1901.		365
Average daily attendance 9.14.				3,336

* Reimbursement promised.
† Admitted to state hospital at Tewksbury.

Support of the Poor.

Maintenance of Almshouse.

Salary of Superintendent	$500 00	
Salary of servant	191 21	
Groceries and provisions	864 43	
Fuel	273 41	
Lighting	45 72	
Furniture and fixtures	67 20	
Telephone service	31 43	
Medicine and medical attendance	94 80	
Interior repairs	29 92	
Hay and grain	201 20	
Horse-shoeing and repairing	83 80	
Dry goods and clothing	74 04	
Incidentals	52 97	
		$2,510 13

Burials.

Buchannan baby	$ 5 00
Critchett, C. E.	15 00
Cunningham baby	5 00
Dennehey, Thomas	15 00
Gleason, Thomas	15 00
Hayden infant	8 00
	$63 00

Children.

Bresnahan, Elizabeth	$48 26		
Bresnahan, Joseph	96 39		
Bresnahan, Clement M.	94 85		
		$239 50	
Close, George		106 84	
Corbett, Oliver		98 73	
Lynch children		104 00	
			$549 07
Commonwealth of Massachusetts, for tuition of children boarded out by the state			546 50
			$1,095 57

Insane.

Names.	Where Located and Year Committed.	Total Expenditures
Bonacini, Ferdinand	Medfield, 1890	$146 00
Breen, Mary E.	Medfield, 1898	146 00
Burke, John J.	Worcester, 1900	169 46
Burke, Julia	Medfield, 1895	146 00
Callan, Mary	Worcester, 1902, and Medfield, 1903	169 34
Campbell, Anna T.	Worcester, 1901	169 46
Collins, Catherine	Worcester, 1887	169 45
Cranwell, Mary	Danvers, 1884	169 48
Cronan, Stephen J.	Worcester, 1884	169 46
Cronin, Mary E.	Westboro, 1903	142 53
Desmond, John	Worcester, 1882	169 46
Donovan, Joseph	Worcester, 1890	169 45
Donovan, Mary F.	Medfield, 1893	146 00
Duffy, Patrick	Medfield, 1890	146 00
Doyle, Elizabeth Discharged Sept. 11, 1903.	Worcester & Tewksbury, 1903	60 60
Hartnett, Ellen	Medfield, 1896	162 55
Hickey, Julia K.	Worcester, 1882	169 48
*———	Westboro, 1896	169 46
Johnson, Frances E.	Westboro, 1900	164 81
Amount carried forward		$2,954 99

* Reimbursed to the town.

Names.	Where Located and year Committed.	Total Expenditures
Amount brought forward		$2,954 99
Kerr, William	Westboro, 1902	44 58
Discharged April 6, 1903.		
King, Catherine	Worcester, 1901	169 46
Knaf, Florian M.	Worcester, 1903	123 03
Larkin, Thomas	Worcester, 1900	169 46
Lunney, Agnes S.	Medfield, 1893	146 00
Lunney, Ellen	Medfield, 1892	146 00
Mahan, Bridget	Worcester, 1903	141 60
Mahan, Maggie	Worcester, 1903	35 75
Discharged April 3, 1903.		
McAfee, Samuel	Worcester, 1898	169 46
McDermott, Bernard	Worcester, 1894	169 46
Noonan, Ann M.	Tewksbury, 1901	146 00
O'Hare, Susan	Tewksbury, 1902	36 80
Discharged December 31, 1902.		
Ryan, Ellen	Worcester, 1890	169 46
Ryan, Stephen T.	Worcester, 1903	81 25
*———	Medfield, 1903	169 33
*———	Worcester, 1902	42 72
Died April 2, 1903.		
Wilson, Bridget	Tewksbury, 1891	136 80
Died September 7, 1903.		
Young, Louisa	Westboro, 1903	71 04
		$5,123 19

Epileptics.

Lannon, Margaret	Epileptic Hospital, 1902	$169 45	
Raftery, Thomas	Epileptic Hospital, 1901	169 48	
			$338 93

Feeble-Minded.

Close, Elizabeth,	Waverly, 1897	$169 45
Hillen, John	Waverly, 1891	169 45
Moore, Alfred T.	Waverly, 1887	169 45
		$508 35

OUT-DOOR RELIEF.

Regular—Brookline Settlement.

Caldwell, Mary, widow	$52 00	
Cromie, Susan, widow, four children	52 00	
Crosby, Catherine, widow, one child	61 00	
Dwyer, Mary, widow, seven children	120 00	
Gallagher, Dominick, wife, three children	41 00	
Gannon, Catherine, widow	56 20	
Greavelle, Sarah A., deserted, four children	50 00	
Hall, Ann, widow	56 55	
Harris, James H., old and infirm	52 00	
Hill, Marion E., deserted, four children	124 20	
Hyland, Julia, widow, one daughter	54 00	
Lyons, Bridget, widow, four children	12 00	
Lyons, Susan, widow	52 00	
McAllinden, Rose, widow	52 00	
Mackey, Annie J., widow, two children	78 00	
Martin, Margaret, single, not able to work	17 00	
Meaney, Catherine H., widow, four children	121 00	
Missett, Rose, widow	52 00	
O'Brien, John S., nearly blind	88 10	
O'Connor, Delia, widow, two children	84 95	
Scribner, Annie L., widow, one child	52 00	
Stevens, Margaret, widow, five children	118 00	
Woods, Mary, widow, one child	77 00	
Amount carried forward		$1,523 00

* Reimbursed to the town.

Amount brought forward			$1,523 00

Occasional—Brookline Settlement.

Dwyer, Walter		$8 00	
Foley, Elizabeth		8 00	
Griffin, Ann		26 75	
Kelley, John, Mrs.		8 00	
*———		6 00	
Lundy, Maria		7 00	
Reynolds, Catherine M		25 80	
			89 55

Persons Aided in other Cities and Towns, but having a Settlement in Brookline.

Austin, William	Boston	$34 00	
Burke, Jane	Boston	61 28	
Charlton, Mary, Mrs.	Boston	12 37	
Hayes, John	Boston	4 50	
Missett, Patrick	Worcester	1 60	
Ryan, Margaret F.	Boston	33 15	
Whitney, Susan H.	Holliston	19 93	
			166 83

Persons having no Settlement in Brookline, but Aided Here.

Botting, Mary	Boston	$19 00	
Burke, Sabina	State	105 00	
Fitzgerald, John	State	2 00	
Ford, Michael	State	46 45	
Gannon, Margaret	State	39 40	
Hannon, Julia	Newton	113 05	
Lyons, James	Newton	1 72	
McQueen, Agnes	Boston	16 00	
Meehan, Christine J.	Hingham	96 00	
*———	State	12 00	
Phillips, Rose	Boston	5 00	
Ryan, Ellen	State	108 00	
Thompson, Helen	Newton	22 00	
			585 62
Total for out-door relief			$2,365 00

SICK.

Persons Living in Brookline and Settled Here.

Campbell, Margaret, Carney Hospital, etc.	$101 86
Campbell, Hamilton and John, City Hospital	14 35
Cochrane, Ann	13 10
Collins, James, Massachusetts General Hospital	33 35
Condrey, Margaret, Massachusetts General Hospital, died	9 20
Dempsey, Mary A.	4 70
Devine, Margaret	2 75
Donohoe, Catherine M., consumption, died May 13	4 80
Donohoe, Thomas, consumption, died Dec. 24	51 10
Dwyer, Mary, children of	32 20
*———	1 00
Hand, Charles F., Massachusetts General Hospital	10 00
Kelley, Mary, Mrs., Massachusetts State Sanatorium	53 37
Kelley, Thomas, Carney Hospital	36 69
Kenney, Thomas, Carney Hospital	35 00
McCarthy, James, Massachusetts General Hospital	23 00
McCarthy, Martin, " " "	28 00
Amount carried forward	$454 47

* Reimbursed to the town.

Amount brought forward	$454 47
McIntosh, George and wife	34 95
McManus, Kieran, Mrs.	4 20
Mealey, John, Massachusetts General Hospital	27 00
Norton, William P., Massachusetts General Hospital	24 00
O'Neill, Catherine	25 40
Reagan, Ellen and family	9 35
Reynolds, Catherine M., and children	30 50
Ryan, Julia, Carney Hospital, etc.	37 00
Sullivan, Mary, Carney Hospital, died April 21	6 86
Woods, Mary	20 80
	$674 53

Persons Aided in other Cities and Towns, but having a Settlement in Brookline.

Austin, Allen	City Hospital	$11 00
Barnes, Michael R.	City Hospital	30 00
Barrett, John P.	City Hospital	8 00
Clare, Ellen M.	Long Island Almshouse	19 29
Cullinane, Bridget		35
Donnelley, John	Tewksbury Hospital	14 86
Lawton, William	Observation Hosp. Boston	8 57
Madden, Catherine	City Hospital	11 00
Morrissey, Nellie	City Hospital	3 00
Rooney, Arthur	City Hospital	20 00
		$126 07

Persons having no Settlement in Brookline, but Aided Here.

Botting baby	Boston	$38 60
Barrett, Michael and family	State	5 85
Cunningham, James, Mrs.	Boston	10 00
Dwyer, Patrick	State	26 42
Ford, Martin	State	4 00
Gannon, James	State (Carney Hospital)	27 97
Gurry, Michael	Boston	24 10
Hayden, Lola	State (Baptist Hospital)	37 00
Hickman, Amanda, Mrs.	State	31 85
Holt, Margaret M.	State	20 00
Kilgallon, Michael	State (Mass. Gen. Hospital)	15 25
McGee, John	State (Mass. Gen. Hospital)	16 00
McQueen, Harold	Boston (Children's Hospital)	33 50
Mahoney, Nora and family	Boston	13 20
Murphy, Michael	Cambridge (died)	8 30
O'Brien, Mary J.	Malden, (Children's Hospital)	5 00
Phillips, Patrick J.	State	7 00
Reagan, Maurice	State	5 55
Rosenthal, Myer and family	Boston	31 15
Ryan, Patrick	State	19 00
Smith, Ann Eliza	State	3 75
Sullivan, Maria, Mrs.	State (Mass. Gen. Hospital)	10 00
*———	Cambridge	34 50
		$427 99
Total expenditures for sick		$1,228 59

* Reimbursed to the town.

Summary.

Almshouse	$2,510 13	
Less reimbursements	3 70	
		$2,506 43
Burials	$63 00	
Less reimbursements	10 00	
		53 00
Children		1,095 57
Insane	$5,123 19	
Less reimbursements ($87.86 in 1902)	598 70	
		4,524 49
Epileptics		338 93
Feeble-minded		508 35
Out-door Relief :—		
Regular, Brookline settlement	$1,523 00	
Occasional, Brookline settlement	89 55	
Brookline settlement, aided elsewhere	166 83	
No settlement in Brookline, but aided here	585 62	
	$2,365 00	
Less reimbursements	854 00	
		1,511 00
Sick :—		
Brookline settlement and residence	$674 53	
Brookline settlement, residence elsewhere	126 07	
No settlement in Brookline, but aided here	427 99	
	$1,228 59	
Less reimbursements	421 02	
		807 57
Salary of women members of Overseers		300 00
Supplies		29 50
Visitor		39 10
		$11,713 94

Appropriation		$11,800 00
Total Expenditures	$13,601 36	
Total Reimbursements	1,887 42	
		11,713 94
Balance unexpended		$86 06

NOTE.—In this report, aid for sickness is separately stated, even if furnished to paupers already receiving out-door relief. In the Accountant's report those who receive out-door relief are classified under "Out-door Relief," even if they become sick.

Appropriation.

The original appropriation for 1903 was $11,000, which it was afterwards found necessary to increase to $11,800, as previously explained.

There are two items in the accounts of this department for the past year which it is not expected will appear the coming year, viz., a charge of $546.50 for the tuition of pauper children having a legal settlement in Brookline but residing and attending school elsewhere, which charge dates back to 1896, and the expense of maintaining insane paupers, which during the past year has been over $4,500, and which will hereafter be assumed by the state.

The Board recommends an appropriation of $7,400 for the coming year.

Respectfully submitted,

James M. Codman, Jr.,
Nathaniel Conant,
Martha W. Edgerly,
William F. Humphrey,
Horace James,
Charles H. Pearson,
Sarah B. Train,
Overseers of the Poor.

REPORT

OF THE

WATER BOARD

OF

BROOKLINE,

MASSACHUSETTS,

FOR THE YEAR ENDING JANUARY 31, 1904.

BROOKLINE:
THE RIVERDALE PRESS: C. A. W. SPENCER.
1904.

WATER BOARD.

ORGANIZATION, 1903–1904.

OSCAR B. MOWRY, *Chairman*	Term expires 1906
TIMOTHY J. BURKE	Term expires 1904
CHARLES E. RILEY	Term expires 1905

ZEPH. R. FORBES, *Registrar and Clerk.*
FAYETTE F. FORBES, *Superintendent of Works.*
RICHARD J. FLINN, *Engineer of Low Service.*
WILLIAM B. WEBBER, *Engineer at High-Service Station.*

REPORT.

The Brookline Water Board herewith submits its twenty-eighth annual report, it being for the fiscal year ending January 31, 1904.

As in former years, the reports of the Superintendent of the works and the engineers at the pumping stations, with pumping statistics, are appended.

At the annual town meeting held March 16, 1903, Mr. Oscar B. Mowry was re-elected a member of the Board for three years. The Board organized with the choice of Oscar B. Mowry as chairman. Z. R. Forbes was appointed as Registrar and Clerk, and Fayette F. Forbes as Superintendent of Works.

The routine work of the department has been much the same as that of the previous year, and an abundant supply of pure water has been furnished to the town at all times.

In addition to the general care of the works, the Board has been particularly engaged with matters pertaining to the completion of the new pumping engine and the building of the covered reservoir.

New Pumping Engine.

The new pumping engine, which has been in process of construction and erection for the past two years, was completed to a sufficient extent to allow the duty trial to be held last February. This trial was conducted by our own engineers and the representatives of the Allis-Chalmers Co., and showed the engine to give a duty which exceeded the terms of the contract by about six per cent.

As better economic results are obtained from this engine than from the one purchased some years ago, it is the purpose of this Board to pump the greater portion of the town's water supply with this engine, keeping the others in reserve.

The sum of $1,400 is held for one year from the date of the acceptance of the engine to provide for any possible defects which may be made manifest.

New Covered Reservoir.

The building of the new covered reservoir, on the site of the original open storage basin on Fisher Hill, was authorized by the town at a special meeting held December 30, 1902. The estimated cost of this work was $75,000, and the sum of $1,000, for preliminary expenses, was appropriated at this meeting, and

the balance of the amount recommended, $74,000, was appropriated at the annual meeting.

Plans for the construction of a reservoir to hold approximately 6,500,000 gallons of water were prepared by this department, and were drawn in such a manner as to best utilize the excavation previously made for the open basin. As a concrete construction was to be generally used it was of the utmost importance that the work should be done in a thoroughly careful manner. It was therefore decided that the reservoir should be built by those directly in the employ of this department and under the personal charge of the Board. It was also important that the principal part of the work should be completed before the beginning of cold weather, as frost would seriously retard and add considerably to the cost of the work.

The work of construction was commenced early in March and carried on with all possible dispatch until October 26, when the last square of roofing was laid.

This reservoir, like the one previously built, is simply a covered rectangular chamber of about the same dimensions as those of the old basin, viz., 340 by 162 feet. The sides and ends are terraced, thus allowing the retaining walls to be built in three lifts, which effected a material saving in both excavation and construction.

The roof was constructed wholly of cement concrete, supported at the sides and ends by masonry walls and across the reservoir by brick and concrete piers. The floor was built of solid concrete, twelve inches thick, and laid sloping toward the central drain which traverses the entire length of the reservoir.

The slope paving of the old open reservoir, with the exception of a small amount sold to local contractors, was all used in the construction of the side walls.

The following contracts for material and machinery were, after being duly advertised, made:—

Carson Trench Machine Co., cable way.
Lawrence Cement Co., cement.
Contractors' Supply Co., concrete mixer.
Wm. Wood & Co., lumber.
R. D. Wood & Co., iron castings.
James Driscoll & Son, sand and gravel.
Wm. Curtis' Sons, band-sawed lumber.
New England Brick Co., brick.
M. J. O'Hearn, loam.
Manning Seamans, sewer pipe and tile.
M. J. O'Hearn, cinders.
M. Rourke, cinders.
James Driscoll & Son, cinders.

For a detailed account of construction attention is called to the report of the Superintendent, which is hereto appended.

Extension.

A comparatively small amount of street main has been laid during the past season, and in consequence of the high price of cast-iron pipe the usual work of connecting dead ends of mains and otherwise increasing the efficiency of the distributing system has been postponed.

As no cast-iron pipe for general stock was purchased last year, it will be necessary to replenish our supply the coming season. Authority has accordingly been obtained from the town to contract for castings to an amount not excceeding $7,000, and bids will be solicited at a favorable time.

Maintenance.

During the erection of the pumping engine at the low-service pumping station, the hardwood floor and part of the finish of the main engine-room were removed. On the completion of the engine, all necessary repairs were made and the walls and ceilings of both engine-rooms were painted, thus bringing the station into a thorough state of repair.

The problem of lighting this station has been under consideration for a number of years, as the original system, that of kerosene lamps, has been unsatisfactory in many ways.

When the matter of lighting the new engine was considered it was decided to light both the building and engines with electricity. The necessary wiring was therefore done and arrangements were made with the Edison Electric Illuminating Company to furnish the current.

The use of electricity has proved very satisfactory as regards lighting, but the cost is greater than estimated. The Board have recommended that a small dynamo be installed for the purpose of generating our own light, believing that by so doing a considerable saving will be made.

The buildings of the department as a whole are in good re-repair. As stated in former reports, the condition of our work shop and stable is somewhat unsatisfactory, as additional room for both stable purposes and work rooms is needed.

Meters.

In accordance with a recommendation of the Board, the town voted at the annual meeting that all meter rentals should be abolished. This step seems to meet with the general approval of the water takers, and it has undoubtedly been the cause of many adopting the meter system.

The following table shows the number and size of all meters now set:—

Name of Meter.	⅝-in.	¾-in.	1-in.	1½-in.	2-in.	3-in.	4-in.	Total.
Crown	410	23	6	5	1	. . .	. . .	445
Duplex	7	. . .	. . .	. . .	. . .	. . .	. . .	7
Empire	132	. . .	. . .	. . .	. . .	. . .	. . .	132
Gem	. . .	. . .	. . .	. . .	. . .	. . .	1	1
Hersey	279	8	. . .	1	3	1	. . .	292
Lambert	421	45	17	11	11	. . .	. . .	505
Nash	115	2	. . .	. . .	1	. . .	. . .	118
Niagara	28	. . .	. . .	. . .	. . .	. . .	. . .	28
Thomson . . .	305	10	11	3	1	. . .	. . .	330
Trident	168	7	1	. . .	. . .	. . .	. . .	176
Union Rotary . .	70	4	2	7	6	. . .	. .	89
Worthington . .	3	. . .	. . .	. . .	. . .	. . .	. . .	3
Totals . . .	1938	99	37	27	23	1	1	2126

Elevator Counters 22

New Distributing Main.

The rapid growth of the town, especially in the vicinity of Coolidge Corner, has increased the consumption in this section to such an extent that many complaints of lack of supply have been received. To remedy this trouble and generally increase the efficiency of the fire service along Beacon street, and in the territory north of Coolidge Corner, the Board have recommended that a twenty-four inch main be laid from the reservoir to this district. Authority to contract for the cast-iron pipe for this main has been obtained from the town, and it can be reasonably expected that it will be delivered in time to be laid during the coming season.

In conclusion it may be said that the condition of the works today is excellent, and with the completion of the new distributing main will be fully adequate to meet all requirements.

The water supply of the town is of unvarying purity, as frequent analyses by the State Board of Health show little if any change.

Appropriations Required.

FOR THE EXTENSION AND MAINTENANCE OF THE WATER WORKS FOR THE YEAR ENDING JANUARY 31, 1905.

For general extensions (with receipts)	$20,000 00	
" general maintenance (with receipts)	27,000 00	
" salary of Water Board	1,500 00	
" salary of Water Registrar	1,800 00	
" salary of Superintendent	2,500 00	
		$52,800 00

Special Appropriations.

For new distributing main	$40,000 00	
" electric lighting plant	1,000 00	
		$41,000 00

Financial Statement.

EXTENSION ACCOUNT FOR THE YEAR ENDING JAN. 31, 1904.

RECEIPTS.

Appropriation March 31, 1903	$13,000 00	
Receipts	2,299 74	
		$15,299 74

DISBURSEMENTS.

For street mains	$ 3,787 83	
" service-pipe and connections	4,244 44	
" meters and connections	4,117 74	
Unexpended balance	3,149 73	
		$15,299 74

NEW PUMPING ENGINE.

Balance on hand Feb. 1, 1903		$16,334 65
Disbursements	$14,368 49	
Unexpended balance	1,966 16	
		$16,334 65

NEW COVERED RESERVOIR.

Balance on hand Feb. 1, 1903	$ 880 53	
Appropriation March 31, 1903	74,000 00	
Receipts	787 14	
		$75,667 67
Disbursements	$74,899 53	
Unexpended balance	768 14	
		$75,667 67

MAINTENANCE ACCOUNT FOR THE YEAR ENDING JAN. 31, 1904.

RECEIPTS.

Appropriated March 31, 1903, for maintenance of high and low services	$24,000 00	
Receipts	200 00	
		$24,200 00

DISBURSEMENTS.

For care of boilers and furnaces	$ 107 60	
" " buildings	1,082 50	
" " engines, low service	171 99	
" " engines, high service	45 60	
" " grounds	444 08	
" " hydrants	301 32	
" " meters	1,079 89	
" " reservoirs and high service tank	167 42	
" " service-pipe	111 21	
" " stand-pipes and fountains	121 05	
" " street mains	110 17	
" " telephones	243 34	
" " work-shop and stable	1,834 61	
" inspecting fixtures	480 40	
" office expenses	870 66	
" pumping expenses, low service	12,605 46	
" pumping expenses, high service	3,511 83	
" turning on and off water	728 42	
" miscellaneous expenses	179 40	
" unexpended balance	3 05	
		$24,200 00

SALARIES.

Appropriated March 31, 1903:—		
For salary of Water Board	$1,500 00	
		$1,500 00
Paid Water Board		$1,500 00
For salary Water Registrar	$1,800 00	
Paid Zeph. R. Forbes		$1,800 00
For salary of Superintendent	$2,500 00	
Paid Fayette F. Forbes		$2,500 00

REVENUE.

Received from private consumers, meter rates	$53,806 33	
" " " " fixture rates	29,173 83	
" " " " meter rentals	134 75	
		$83,114 91
Charges to the town of Brookline:—		
For Almshouse	$ 25 00	
Bath House (estimated)	2,887 00	
Fire department, 600 hydrants	15,000 00	
Fire department houses	210 00	
Highway department, sewers, etc.	400 00	
Police department	81 30	
Public Library	14 40	
School-houses	1,547 92	
Street department, sprinkling	5,000 00	
Town Hall	38 55	
Town Hospitals	100 00	
Town stables	75 00	
Walnut Hills Cemetery	15 00	
		$25,394 17
		$108,509 08

Summary of Construction Account.

Total cost of Brookline Water Works, as shown in the last annual statement, to Feb. 1, 1903	$1,461,665 68	
Disbursements for the current year, as shown in the foregoing extension account to Feb. 1, 1904	12,150 01	
Disbursements on account of new pumping engine for 1902–1903	14,368 49	
Disbursements on account of new covered reservoir	74,899 53	
	$1,563,083 71	
Less receipts (street mains, service-pipe, and covered reservoir)	3,086 88	
Total cost of works to Feb. 1, 1904		$1,559,996 83

Oscar B. Mowry,
C. E. Riley,
Timothy J. Burke,
Water Board.

SUPERINTENDENT'S REPORT.

BROOKLINE, MASS., January 31, 1904.

To the Brookline Water Board:—

GENTLEMEN,—I have the honor to present herewith the annual report of the Superintendent for the year ending January 31, 1904.

Extension of Street-Mains.

(1) Extensions to Low Service—

Edwin street	56.0	feet	6-inch	pipe.
New street from Franklin street to Walnut terrace	464.7	"	"	"
Bartlett crescent	498.0	"	"	"
Essex street from Ivy street to Mountfort street	580.0	"	"	"
Littell road from Stearns road to Alton place	494.6	"	"	"
Total laid during the year	2093.3	feet.		

(2) Extensions to High Service—

New street off Circuit road	307.0	feet	6-inch	pipe.
Total laid during the year	307.0	feet		

Service-Pipe.

Number laid as per last report	3,875
Laid the past season	111
Total laid	3,986

The statement in the last annual report that "the maintenance of the plant has gone on smoothly" can well be repeated at this time. A brief summary of the more important portions of the work done and the recommendations for the coming year are as follows.

Less main pipe was laid than usual, owing principally to a lack of activity in the building of new streets, and also to the fact that most of existing streets are now supplied with water.

Fewer service-pipes were laid, but it is noticeable that more of them were of larger size, and that these larger pipes supply apartment houses and family hotels in which comparatively large quantities of water are used, as, for instance, Hampton Court, which accomodates forty-three families.

The consumption of water has increased somewhat, owing in part to dry periods in the early summer when nearly every one

was at home, and also to the unusually cold winter weather. The per capita rate is steadily growing up, however, as will be seen by the following data: —

PER CAPITA RATE PER DAY.

1894	84 gallons
1895	88 "
1896	82 "
1897	79 "
1898	79 "
1899	80 "
1900	86 "
1901	92 "
1902	88 "
1903	89 "
1904	91 "

A thorough examination of all pipes in the ground will be made the coming season and a more rigid inspection of the water fixtures maintained, and it is hoped that by these means the per capita rate can be reduced.

The rate stated above is calculated from the water pumped as indicated by the engine counters, and no deduction has been made for slip in the pumps or for any other cause.

No leaks have appeared in the streets or force mains. A few leaks occurred in the service-pipes, caused mostly by settlements in the streets.

The hydrants have been inspected several times and were thoroughly overhauled in October and November.

The grounds and lands under the control of the Board have received the usual care. The standing grass on the meadow lands bordering the Charles River was sold for $200.00.

The pumping plants at both stations were never in a more efficient state, as the reports of the engineers will show. The new pumping engine at the low-service station was officially tested in February last, with satisfactory results as far as economic use of steam was concerned and as to its general performance. The conditions, however, under which our engines work are very severe, and this engine has not run quite as smoothly as it should to the present time, but it is expected that this difficulty will be overcome by placing a large air-chamber on the end of the suction pipe. This air-chamber was furnished by the maker without expense to the town, and is now at the station and will be in position in a few days.

It will be wise to add an independent air-pump to the suction-main quite soon. As the consumption increases, the suction lift from the wells is greater, and consequently more air leaks in which must be removed before it reaches the pumps, and

conditions may arise in the near future when our present attached air-pumps will not be of sufficient capacity.

The driven wells must be pumped out, as soon as the weather permits, to free them from the accumulation of fine sand around the strainers, which lessens quite noticeably the amount of water which flows into them. Many of the wells have not been cleaned since they were driven ten or twelve years ago. This work should have been done the past year, but the reservoir construction forbade it. It is estimated that the cost will be about $1,000.

The high-service tank must be painted inside and out.

It is hoped that more room can be provided in some way for the workshop and stable, as the department has outgrown its present accommodations. The new covered reservoir will be ready for use in May unless something unforeseen happens. The combined capacity of both covered reservoirs is 7,721,227 gallons, and the town will have cause for congratulations that such a large quantity of stored water will be so accessible.

It was too late last fall to do any grading or cleaning of the grounds around the reservoir. This work will be done in the early spring. The chambers of the screen-house will need quite extensive repairs.

Wood was used for the stop plank runs, and also to bulkhead off a connection for a second open reservoir which was contemplated when the screen-house was built thirty years ago; this wood has become rotten, and must be removed and the bulkhead built up solidly with brick. The cost of these repairs will be nearly $500.

There has been a gradual loss of pressure in the distribution system with the increased use of water, and it became evident last season that an additional pipe should be laid from the large main running from the pumping station to the reservoirs the coming year. Authority was given by the town for a new reinforcing main at the meeting in January, and it is expected that this work will be finished in the early fall.

Problems are constantly coming up, however, which must be solved, and conditions change, but it is the aim of the department to keep the plant in the highest state of efficiency, and also look as far into the future as possible.

The New Covered Reservoir.

The new covered reservoir occupies the site of the open reservoir which was built thirty years ago when water was first introduced into Brookline.

The problem of covering this open reservoir exactly as it stood was carefully studied, but the fact that the sides were so irregular and the slope paving so rough, added to the difficulty of obtaining a safe foundation for the piers for the roof on the embankments, and led to the abandonment of this plan quite early in the course of the investigation.

A plan with a vertical wall on all sides, as reservoirs of this kind are usually built, was worked out, but this plan gave way to one for a system of terracing the sides and ends, by which a large saving in masonry was made. This plan contemplated using all the materials which could be obtained from the old reservoir economically, and the estimate as made allowed nothing for removing the slope paving and broken stone under the paving, as it was thought that these materials were worth the cost of handling. It was found, however, as the work progressed, that the broken stone was so coarse and covered with clay that its use could not be allowed in any part of the masonry, and consequently was a total loss. The stone in the slope paving, however, was laid in the walls successfully, with the exception of a few yards of those first removed which were sold to a local contractor.

Construction.

The plant for handling all materials consisted of a Carson cable-way of about five hundred feet span between towers, and a steam derrick. A Smith concrete mixer was purchased to mix the concrete.

Preliminary work began the last of February, and early in March the water was drawn from the open reservoir. The actual work of excavation began March 20th, with cable-way, and on April 2d the steam derrick was in operation. The weather was rainy during the latter part of March and the first half of April, which caused some delay in the work.

The first masonry — the foundation for the wall on the north end — was laid April 11th, and from this date the work went on quite rapidly and continuously until its completion.

The first row of piers was built on July 3d, and the first section of roof was put down twenty days later. The roof was finished on October 7th, except a small opening left to remove the centres and lower concrete for floors. This opening was closed on October 26th.

The last load of filling over the roof was in place November 30th, thus relieving the anxiety which was felt earlier in the

season that the cold weather might injure the masonry before it was properly protected.

Description of Reservoir.

The reservoir is rectangular in plan, three hundred and thirty-three and three-tenths feet by one hundred sixty-two feet. The distance from the floor to the under side of the roof is twenty-two and one-half feet. When the reservoir is full, the water will be twenty-one feet deep, and its capacity six million five hundred and seven thousand eight hundred and thirty-two gallons. The sides of the reservoir are made by three walls, one above the other, forming two terraces. The second wall sets back 13.67 feet from the bottom one, and the third wall the same distance from the second. The grade of the bottom of the reservoir is 220.50, top of the first wall 227.00, top of the second wall 234.00, and top of the third wall 240.00. The height of these walls is 6.5 feet, and 7.0 and 6.0 feet respectively. The roof springs from the third wall, and the piers for a portion of the roof rest on the top of the other walls. The thickness of the first wall at the base is 4.0 feet, and the other two walls 3.5 feet. The foundation for all the walls was carried not less than 1½ feet below finished grade, and deeper wherever the character of the earth was not satisfactory at that level.

The north end of the reservoir is made by two walls forming one terrace; the first wall is 13.5 feet high and 6.5 feet thick at base, the second wall is 6 feet high and 3.5 feet at bottom. One-half of the southerly end is formed by one wall twenty feet high and nine and one-half thick at base, and the other half by two walls forming one terrace similar to the opposite end except that the first wall is nine feet thick. This greater thickness was made necessary by the nature of the materials back of it. The junction of the walls with the concrete floors was strongly reinforced by concrete. The reason for the adoption of a different plan for the ends was owing to the fact that the sides were in excavation and the ends partly in fill, and it was not considered safe to build terraces on filled ground.

It was intended to make all piers for supporting the roof of concrete, but after building three rows in this way it became apparent that more time would be required than was expected, and it was feared that a continuance of this kind of construction might delay the work until cold weather set in. Brick piers possessed these advantages they could be built more

quickly and without hindrance to other parts of the work, and they would require much less time to become strong enough to carry the load, and it was therefore decided to substitute brick for concrete. The cost was a little more, but the time element was more important. The piers, 264 in number, are twenty inches square and twenty feet high. The foundations are of concrete three and one-half feet square. The foundations were carried down from three and one-half to seven feet below finished grade. The maximum load on each pier with the accumulation of the winter's snow is about thirty-three tons, which gives a load of 5,400 pounds to the square foot on the earth under the foundations. The piers are placed 13.67 feet apart measured from centres.

The roof was formed by a series of groined elliptical concrete arches, with a clear span of twelve feet and a rise of 2½ feet.

The thickness of the roof at the thinnest place is six inches. The roof is protected from frost by a covering of cinders eight inches deep, over which is spread sixteen inches of loam.

Tile drains are laid in the cinders across the reservoir about twenty-five feet apart to carry off the rain water.

The bottom of the reservoir is covered with concrete and plaster. All the walls are plastered on the inside with at least one-half inch of Portland cement mortar, hand floated and afterwards washed down with neat cement.

The concrete for the roof was mixed in proportions of about one part cement, two parts sand, and four and one-half parts gravel, and for the walls and floors, one part cement, three parts sand, and five parts gravel.

The outlet and inlet pipe runs to the screen-house, which was connected with the open reservoir. The pipe from the screen-house to the distribution system has not been changed.

The construction of the reservoir required about 11,000 barrels of Portland cement and 8,417 yards of sand and gravel. The total number of cubic yards of masonry was about 7,000. All labor was performed by the day, and by citizens of the town as far as possible.

It is quite fortunate that no accident occurred during the whole construction, especially when the character of the work is considered.

It may be interesting to state items of cost, which are as follows. Under miscellaneous charges was included the cost of

coal, oil, waste for the engines, and all tools, and numerous other small items:—

Labor	$29,486 65
Rent on derrick	521 35
Rent on cable-way	1,533 80
Lumber	4,706 31
Sand and gravel	10,521 16
Cement	18,240 27
Bricks	1,700 50
Cinders	2,185 15
Loam	2,148 85
Stones	140 00
Miscellaneous	3,047 82
Total	$74,231 86

I subjoin the following tables, etc., all of which is respectfully submitted.

F. F. Forbes,
Supt. Water Works.

Comparative Records.

Year Ending February 1.	Gallons Consumed.	Coal Consumed in lbs.	Revenue.
1883	180,041,804	760,910	$15,167 92
1884	200,713,155	849,591	16,488 10
1885	210,145,895	844,632	17,183 23
1886	242,832,709	948,275	18,993 10
1887	256,849,645	1,049,572	25,003 64
1888	280,649,832	1,073,894	23,255 75
1889	305,733,586	1,190,025	21,536 86
1890	284,322,012	1,041,760	26,386 10
1891	322,767,796	1,141,175	31,592 60
1892	356,812,575	1,263,395	34,870 32
1893	390,593,090	1,351,032	37,026 61
1894	443,973,099	1,582,471	38,109 68
1895	481,633,366	998,107	49,121 02
1896	483,969,131	803,642	53,134 73
1897	494,095,562	745,692	53,577 38
1898	508,174,048	761,826	56,691 38
1899	542,229,763	801,132	62,811 81
1900	652,288,710	980,738	71,308 14
1901	710,202,542	1,051,643	74,769 81
1902	698,014,013	1,258,074	74,819 88
1903	719,313,782	1,155,402	78,684 61
1904	781,279,636	1,231,740	83,114 91

List of Stop-Gates set in 1903.

Six-Inch Gates: —

One on new street, off Franklin street.
One on new street, off Circuit road.
One on Middlesex road, near Newton line.
One on Bartlett crescent, corner Washington street.
One on Essex street, corner of Ivy street.
One on Littell road, corner of Stearns road.
One on Littell road, corner of Alton place.

Water-Cart Feeders.

Total number now set 96

Drinking Fountains.

Total number now set 10

List of Hydrants.

Number set as per last report connected with Low Service 437
Number set as per last report connected with High Service 160

Total 597

The following have been set in 1903:—

(1) Hydrants set connected with Low Service:—

One on new street, 250 feet from Franklin street.
One on Bartlett crescent, 175 feet from Washington street.
One on Littell road, 210 feet from Alton place.

Total now supplied by Low Service 440

(2) Hydrants connected with High Service:—

Total supplied by High Service 160

Total to date 600

RECORD OF CONSUMPTION.

MONTHS.	LOW SERVICE.				HIGH SERVICE.				TOTAL CONSUMPTION.			
	Average Daily Consumption.		Monthly Consumption.		Average Daily Consumption.		Monthly Consumption.		Daily Average.		Monthly Consumption.	
	1902.	1903.	1902.	1903.	1902.	1903.	1902.	1903.	1902.	1903.	1902.	1903.
February.	1,612,635	1,791,338	45,145,173	50,147,476	267,795	290,392	7,498,267	8,140,983	1,880,430	2,081,730	52,643,440	58,288,459
March .	1,608,194	1,687,749	49,765,387	52,320,650	261,586	290,033	8,109,188	8,990,682	1,869,770	1,977,771	57,874,575	61,310,932
April . .	1,670,234	1,712,984	50,107,013	49,895,684	292,641	368,746	8,779,243	11,063,393	1,962,875	2,081,730	58,886,256	60,959,077
May . .	1,847,714	2,133,971	57,325,090	66,153,081	376,961	515,322	11,639,853	15,975,000	2,224,675	2,649,293	68,964,943	82,128,081
June . .	1,813,827	1,958,307	54,414,822	57,749,228	379,128	402,619	11,373,848	12,078,578	2,192,955	2,360,926	65,788,670	69,827,806
July . .	1,551,166	1,692,181	48,086,111	52,534,621	338,789	345,446	10,502,488	10,708,842	1,889,955	2,037,627	58,588,599	63,243,463
August .	1,499,791	1,557,152	46,493,478	48,271,700	327,293	311,502	10,146,138	9,656,579	1,827,084	1,868,654	56,639,616	57,928,279
Septemb'r	1,594,231	1,775,367	47,826,891	53,260,983	316,290	351,307	9,488,742	10,539,238	1,910,521	2,126,674	57,315,633	63,800,221
October .	1,685,447	1,827,877	52,248,861	55,173,209	306,420	345,446	9,499,025	10,026,484	1,991,867	2,173,323	61,747,886	65,199,693
November	1,661,088	1,757,453	49,832,630	52,753,598	264,484	312,051	7,934,545	9,361,536	1,925,572	2,070,504	57,767,175	62,115,134
December	1,674,507	1,816,308	51,907,717	55,805,484	296,112	288,888	9,179,500	8,955,554	1,970,619	2,105,196	61,089,217	65,261,038
	1903.	1904.	1903.	1904.	1903.	1904.	1903.	1904.	1903.	1904.	1903.	1904.
January. .	1,695,644	1,933,092	52,564,937	59,925,800	304,607	364,245	9,442,835	11,291,653	2,000,251	2,297,337	62,007,772	71,217,453
Totals. . .			605,720,110	654,491,114			113,593,672	126,788,522			719,313,782	781,279,636

LOCATION OF WATER PIPES.

(1) All mains supplied by Low Service:	24-inch.	20-inch.	16-inch.	14-inch.	12-inch.	10-inch.	8-inch.	6-inch.	2-inch.	$1\frac{1}{2}$-inch.
Old force-main from engine-house to stand-pipe	–	–	2,900	9,070		–	–	–	–	–
Old force-main from stand-pipe to reservoir	–	–	13,456	–	–	–	–	–	–	–
New force-main from engine-house to reservoir	–	25,199	–	–	–	–	–	–	–	–
Suction-pipe for driven wells	2,054	2,093	531	–	–	1,624	155	–	–	–
Street-mains, as per last report	–	–	1,550	3,950	15,650	21,397	38,770	159,281	9,785	508
Street-mains laid the past year	–	–	–	–	–	–	–	2,093	–	–
Total supplied by Low Service	2,054	27,292	18,437	13,020	15,650	23,024	38,925	161,374	9,785	508

Total supplied by Low Service, $58\frac{3629}{5280}$ miles.

(2) All mains supplied by High Service:										
Force-main from engine-house to stand-pipe	–	–	–	–	9,925	–	–	–	–	–
Street-mains, as per last report	–	–	–	–	6,938	24,588	18,110	49,422	1,558	–
Street-mains laid the past year	–	–	–	–	–	–	–	307	–	–
Total supplied by High Service	–	–	–	–	16,863	24,588	18,110	49,729	1,558	–

Total supplied by High Service, $20\frac{5249}{5280}$ miles.

Total supplied by High and Low Services, $79\frac{3598}{5280}$ miles.

LOW-SERVICE ENGINEER'S REPORT.

LOW-SERVICE PUMPING STATION,
WEST ROXBURY, MASS., February 2, 1904.

To the Brookline Water Board:—

GENTLEMEN, — I have the honor to present, herewith, the annual report of the Engineer for the year ending January 31, 1904.

The total amount of water pumped by engines No. 1, No. 3, and No. 4 is 781,322,507 gallons—nearly sixty-two million gallons more than last year. The coal consumption shows an increase of 76,338 lbs., and the time during which the engines were in operation an increase of 696 hours.

Boilers.

The boilers are in good condition. The furnaces will need re-lining during the coming season.

Pumping Engines.

The pumping engines are in good working condition. The cracks in the valve chambers of engine No. 3, which have been repaired, show no signs of increasing. An air-chamber is being fitted on the end of the suction-pipe of engine No. 4. It is expected that this air-chamber will reduce the noise in the pumps and enable the engine to run as smoothly as engine No. 3. The duty of engine No. 4 for the year, based on total coal, is eight and one-half per cent better than the duty of engine No. 3.

I subjoin the pumping record, all of which is respectfully submitted.

RICHARD J. FLINN,
Engineer.

LOW-SERVICE PUMPING STATION.

RECORD OF PUMPING ENGINE No. 3, FOR YEAR ENDING JANUARY 31, 1904.

MONTHS.	Days.	Pumping time. Total. Hrs.	Pumping time. Total. Min.	Pumping time. Average. Hrs.	Pumping time. Average. Min.	Revolutions.	Gallons Pumped.	Head in Feet.	Total Wet Coal including Heating Buildings.	Gallons Pumped per lb. Total Wet Coal.	Duty per 100 lbs. Total Wet Coal. including Heating Buildings.
1903.											
February	5	40	25	8	05	66,162	7,873,278	217.5	12,930	609	110,454,235
March	29	296	55	10	14	482,816	57,455,104	208.5	94,120	610	106,149,709
April	13	127	40	9	49	200,994	23,918,286	212.9	39.375	607	107,867,843
May	24	383	20	15	58	554,692	66,008,348	213.2	102,270	645	112,678,801
June	2	38	00	19	00	46,875	5,578,125	199.6	8,315	671	111,674,130
July	20	228	00	11	24	342,435	40,749,765	213.9	63,920	638	113,727,418
August	6	62	05	10	21	85,148	10,132,612	209.0	16,685	607	104,601,442
September	30	380	50	12	04	526,947	62,706,693	210.3	97,890	640	112,352,022
October											
November	15	210	25	14	02	225,806	26,870,914	210.5	43,320	620	108,896,054
December	30	378	40	12	37	521,012	62,000,428	211.5	105,395	588	103,765,999
1904.											
January	31	473	55	15	27	598,028	71,165,332	209.8	124,555	571	99,972,108
Totals and averages	205	2,620	15	12	42	3,650,915	434,458,885	210.6	708,775	613	107,662,562
Engine No. 4.	172	2,041	01	11	17	2,911,578	346,477,782		521,345	665	116,838,732
Engine No. 1.	1	6					385,840	210.8	1,620		
Totals three engines	378	4,667	16				781,322,507		1,231,740		

LOW SERVICE PUMPING STATION.

RECORD OF PUMPING ENGINE No. 4, FOR YEAR ENDING JANUARY 31, 1904.

MONTHS.	Days.	Pumping time.				Revolutions.	Gallons Pumped.	Head in Feet.	Total Wet Coal including Heating Buildings.	Gallons Pumped per lb. Total Coal.	Duty per 100 lbs. Total Wet Coal. including Heating Buildings.
		Total.		Average.							
1903.		Hrs.	Min.	Hrs.	Min.						
February	24	256	47	10	42	423,383	50,382,577	217.6	80,325	627	112,584,494
March	2	20	05	10	03	32,156	3,826,564	209.3	5,640	678	118,427,388
April	18	187	40	10	26	312,015	37,129,785	216.7	54,355	683	123,454,776
May	8	82	10	10	16	135,360	16,107,840	217.1	23,965	672	121,698,646
June	29	409	25	14	07	536,977	63,900,263	203.4	93,130	682	116,393,852
July	13	184	24	14	11	188,879	22,476,601	206.3	34,825	645	110,759,328
August	25	277	15	11	05	400,890	47,705,910	211.1	74,020	643	113,469,055
September	1	8	35	8	35	11,185	1,331,015	207.0	1,880	708	122,225,408
October	31	386	50	12	29	547,281	65,126,439	211.6	94,950	686	121,044,226
November	19	210	00	11	03	295,670	35,184,730	210.1	53,210	661	115,859,576
December	2	17	50	8	55	27,782	3,306,058	208.4	5,015	659	114,578,543
1904.											
January											
Totals and averages	172	2,041	01	11	17	2,911,578	346,477,782	210.8	521,345	665	116,838,732

HIGH-SERVICE ENGINEER'S REPORT.

HIGH-SERVICE PUMPING STATION,
BROOKLINE, February 1, 1904.

To the Brookline Water Board:—

GENTLEMEN: — I have the honor to present herewith the report of the Engineer of the High-Service pumping station for the year ending January 31, 1904.

Boiler number one, which was put in this station in 1884, is still amply safe to do the work required of it, owing to the low pressure of steam which is sufficient to run the engines.

Boiler number two is in good condition. Some light repairs may be necessary on the brick work in the fire box.

The engines were painted the past year and will not need any repairs except what can be done by the engineers in charge. Both number one and number two are in good condition.

The buildings are in a good state of repair.

I would suggest the purchase of a new air compresser, as the one at the station is nearly worn out, for the purpose of keeping the air-chambers on the engines filled with air, which makes the engines run smoothly and quietly.

I would also suggest the purchase of one hundred and fifty or two hundred feet of hose for fire purposes only.

The following table shows the record of this pumping station for the past year.

Respectfully submitted,
WILLIAM B. WEBBER,
Engineer.

HIGH-SERVICE PUMPING STATION.

RECORD OF PUMPING ENGINE NO. 1, FOR THE YEAR ENDING JANUARY 31, 1904.

MONTHS.	Separate Days Pumping.	Hours and Minutes Work.		Average Pumping Time.		Total Gallons Pumped.	Total Head against Pump.	Coal Consumed while Pumping.	Coal Consumed for Heating Buildings and Banking Fires.	Duty in Foot-lbs. per 100 lbs. Coal.	Gallons Pumped per lb. of Coal.
1903.		Hrs.	Min.	Hrs.	Min.						
February	28	169	10	6	02	8,120,135	160.60	24,436	6,636	43,697,894	332
March	31	188	10	6	04	9,057,050	157.95	26,446	5,953	45.060,043	342
April	22	145	35	6	37	7,004,865	157.19	19,155	5,641	47,883,681	365
May	31	317	10	10	13	15,982,990	157.08	43,584	5,812	48.206,984	366
June	30	264	20	8	48	12,104,270	153.03	30,470	5,328	51,300,148	397
July	30	226	25	7	33	10,134,870	156.46	25,203	5,359	51,405,084	402
August	31	206	00	6	39	9,756,025	152.68	26,412	5,813	46,978,341	369
September	30	234	25	7	49	10,992,500	155.31	29,051	5,598	48.899,594	378
October	31	220	00	7	06	10,001,990	155.07	27,877	6,178	46.346,097	358
November	30	203	50	6	22	9,447,035	157.08	27,438	6,869	45,051,470	344
December	31	203	40	6	34	8,978,116	152.46	27,286	8,016	41,787,486	329
1904.											
January	28	224	45	7	00	9,389,775	154.77	27,604	8,437	43,499,848	340
Totals and averages	353	2,543	20	7	20	120,969,621	155.85	334,962	60,755	46,676,222	
Engine No. 2	12	89	40			3,485,330		14,306			
Totals	365	2,633	00			124,454,951		349,268			

REPORTS

OF THE

PARK COMMISSIONERS

The Committee on Planting Trees and Trustees of Walnut Hills Cemetery

OF

BROOKLINE,

MASSACHUSETTS,

FOR THE YEAR ENDING JANUARY 31, 1904.

BROOKLINE:
THE RIVERDALE PRESS: C. A. W. SPENCER.
1904.

THE PARK COMMISSIONERS.

ORGANIZATION, 1903–1904.

Charles S. Sargent	Term Expires 1904
Albert L. Lincoln, Jr.	Term Expires 1905
Desmond FitzGerald	Term Expires 1906

Desmond FitzGerald, *Chairman.*
George F. Joyce, *Clerk.*

REPORT OF THE PARK COMMISSIONERS.

In addition to the regular work of maintaining the Parkway, squares, playgrounds, and grounds connected with schoolhouses and other buildings belonging to the town, the following work has been finished from special appropriations made at the annual town meeting of last year:—

Washington Street Playground. This playground has been thoroughly underdrained, and a large amount of filling has been put in the location of the street which is to encircle it. Arrangements have been made for flooding this playground, and it has been largely used during the winter by skaters.

Devotion Playground. This playground has been improved by a surface of loam on the large area intended for ball-playing, and a necessary fence has been built.

Beacon Street Playground. A flight of steps has been built as a means of approach from Dean road.

Pierce Grammar School Grounds. These have been improved and slightly enlarged by extending the retaining wall in the rear of the building.

Boylston Primary School Grounds. An iron fencing has been built along the line of Boylston street.

Lincoln School Grounds. The retaining wall and fence in the rear of the Lincoln School have been rebuilt.

Longwood Square. This sqnare has been graded and the surface generally improved.

Winthrop Square. This square has been regraded, the surface being brought down to the level of the adjacent streets, and the whole surface has been covered with loam and is now ready for planting.

The two triangles at the intersection of Freeman street and Dwight street with Babcock street have been graded and are ready for planting.

The large triangle on Upland road has been regraded and the surface improved.

The Reed lot, the site of the new Heath schoolhouse, has been roughly graded at a cost of $4,867.67, leaving an unexpended balance of $5,132.33 from the appropriation made for the purpose. The original estimates for grading and planting these grounds were made while negotiations for the

purchase of the land were in progress, and were necessarily based on insufficient data. The Board recommends a further appropriation of $4,000 for completing this work, and an additional appropriation of $5,200 to be used in building a retaining wall and balustrade around a terrace on the north side of the building. This terrace, with its gravel surface, will make an appropriate finish to the building and furnish a small playground in immediate connection with the schoolhouse which can be used at all seasons of the year. The plans for this terrace, with the estimate of cost, have been made by the architects of the building.

The expenditures of the year show an unexpended balance of $855.12. In this balance is included the sum of $500, appropriated last year for the purchase and fitting of four drinking fountains to be placed on important playgrounds. It has not been practicable to spend this appropriation, and it is recommended that the sum of $500 be reappropriated for this purpose.

The following table shows the area of the public grounds now under control of this Board, and their increase in periods of five years from 1880, when the Board was organized:—

Public Grounds Under the Control of the Park Commissioners of Brookline.

	Area in Acres.	Cost.
Previous to 1880	21.8	$142,488 55
1880–85	30.2	24,636 51
1885–90	22.1	162,305 03
1890–95	10.7	150,880 25
1895–1900	69.0	123,428 80
1900–04	133.4	406,531 35
Totals	287.2	$1,010,270 49

During the past year the town has purchased from the city of Boston the Reservoir property between Boylston and Dudley streets with an area, including water, of about 1,450,000 square feet; 356,370 square feet of land from the Amory estate in Longwood for a playground for $60,000; and 46,389 square feet of land in the rear of the Runkle schoolhouse as a playground for the scholars of that school at a cost of $20,000. The Reservoir was paid for by a special appropriation of the town amounting to $100,000, the owners of adjacent property having contributed $50,000 toward the payment for the property.

Although the Amory land was bought for playground purposes, the town may erect schoolhouses thereon. As a means of access to the playground and to the remaining land on the Amory estate, a new street, fifty feet in width, has been laid out along the westerly border of the former from Beacon street to Freeman street and will probably be extended eventually to Commonwealth avenue. As part of the purchase price, the town is to construct the part of the street opposite the playground prior to September 1, 1906, at an estimated cost of $6,000. The Amory estate contributes the land for the street.

The Reservoir purchase is subject to a right of the Commonweath to operate and maintain an existing pipe-line near its westerly border, and carries with it about 292,000 square feet of land near Reservoir lane, in which the old Cochituate aqueduct is laid. The Reservoir land is also subject to the following reservations to the city of Boston :—

1. To operate and maintain, and from time to time to repair and renew and to flow water through said aqueduct and all of its appurtenances, including the right to waste water from said aqueduct into the brook on land formerly of Ebenezer Crafts.

2. To flow water through the said Old Reservoir and to operate and maintain and from time to time to repair and renew the upper and lower gatehouses of said Reservoir and the conduit and its appurtenances connecting the same as they are shown on the plan hereinbefore mentioned ; provided, however, that these rights may be terminated upon one year's notice in writing by the grantee of its election to terminate these rights.

3. To operate and maintain, and from time to time to repair and renew, the existing pipes, pipe-lines, blow-offs, and other appurtenances, in any part of said parcels of land, except as provided in the preceding paragraph ; and, in order to connect the aqueduct with the pipes leading out of said Reservoir, to lay water pipes from time to time through or under said Reservoir and in and through the land in which said Reservoir is now located, and to maintain, and flow water through such pipes, and to maintain suitable gates and gatehouses for the same, all to be so done as to conform to any reasonable regulations made by the grantee or its duly authorized officers.

4. To remove at its cost and expense and for its use and benefit and in a manner satisfactory to the grantee, all water pipes and appurtenances now in or that may hereafter be placed by it in any part of the described premises, and all

granite or other stone, machinery and appurtenances now in or that may hereafter be placed in said gatehouses, but in no event so as to injure or impair the safety of the dam holding the water in said Reservoir.

The Amory and Runkle playgrounds were purchased from the special appropriation of $100,000 made at the annual town meeting of last year, for the purchase of lands for playgrounds and schoolhouse sites. The unexpended balance of this appropriation is now $49,431.35.

The rapid increase in number and area of the public grounds and their increased use necessitates a larger annual expenditure for maintenance, and the Board recommends for the following year a general appropriation of $12,000 for this purpose, an increase of $2,000 over the amount appropriated last year.

The large triangle of land on Dudley street has remained unimproved since its use by the town many years ago as a gravel pit, and now that Lee street has been opened to the public it seems desirable that this triangle should be improved and planted with trees.

For details of the work of the Department, the Board refers to the report of the Town Engineer.

The Board recommends the following appropriations for the coming year: —

Maintenance of parks and all public grounds	$12,000 00
Construction:	
Improvement of the Amory playground	250 00
Trees on Winthrop square and Babcock street triangles	100 00
Regrading the land purchased in the rear of the Runkle schoolhouse	400 00
Reservoir Park grounds	1,000 00
Reservoir Park grounds, rebuilding brook walls	500 00
Washington street playground	500 00
Dudley street triangle	1,200 00
3 sets of gymnastic apparatus to be placed in the grounds connected with the Boylston School, the Parsons School, and the Sewall School	400 00
4 drinking fountains, re-appropriation	500 00
Reed lot (new Heath School grounds): —	
Grading, re-appropriation	5,132 33
Grading, additional appropriation	4,000 00
Terrace	5,200 00
Total	$31,182 33

Respectfully submitted,

CHARLES S. SARGENT,
ALBERT L. LINCOLN,
Park Commissioners.

REPORT OF COMMITTEE ON PLANTING TREES.

There were planted during the past year 250 roadside trees, as follows: —

Webster street	7 Maples.
Cypress street	15 Elms, 10 Poplars.
Franklin street	2 Maples.
Boylston street	50 Oaks.
Williston road	3 Maples.
Gibbs street	15 Lindens.
Harris street	2 Elms.
Beacon street	2 Oaks.
Salisbury road	4 Elms.
Clinton road	2 Maples.
Blake road	2 Maples.
Babcock street	1 Maple.
Crowninshield place	7 Maples.
Evans road	29 Elms.
Circuit road	7 Elms.
Stedman street	1 Maple.
Columbia road	2 Maples.
Holland road	3 Oaks.
Fisher avenue	2 Maples.
Windsor road	26 Elms.
Beals street	56 Buttonwoods.
Clark road	2 Maples.
Clark road	30 prepared places for planting.
Brookline avenue	18 prepared places for planting.
Washington street	1 prepared place for planting.

Particular attention is called to the by-law enacted the past year in regard to keeping horses away from trees. They should never be fastened to them or left near them unattended.

Removal of trees has been authorized as follows: —

Powell street	1 Maple.
Kent street	2 Elms.
South street	1 Elm.
Chatham road	1 tree next the park.
Grove street	1 Maple.
Beech road	5 trees next the park.
Circuit road	1 Chestnut.
Chestnut Hill avenue	1 Maple.
Auburn street	1 Maple.
Linden place	1 Poplar.
Gardner road	1 Maple.
Alton place	1 Elm.
Cypress street	3 Elms, 2 Maples.

It is expressly stipulated that the cutting and removal shall be done at the expense of the abutter within a time stated and that tree stumps must be removed and the roadside left in proper order.

The Elm Leaf Beetle did not give us the trouble we expected, many of them apparently not surviving the rigorous days in December, 1902, that injured so many out-door hardy plants, or for some other reason.

The Gipsy Moth does not appear noticeable in Brookline, but the Brown Tail Moth requires a good deal of hard work. It is perfectly evident that this moth is very numerous just now over our line along Commonwealth avenue, mainly between Washington and Harvard streets in Boston.

Attention has been repeatedly called to the want of vigilance in this neighborhood, but today there are thousands of nests in sight. The Selectmen have the promise of Mayor Collins that the nuisance shall be attended to, and we therefore hope for the best.

The only sure way, however, to make your neighbor do his fair share in this work is to employ a State Forester or some other responsible person at the public expense to distribute parasitic insects throughout the whole infested area. This can be done successfully and cheaply, and the Committee on Planting Trees will join in such a movement when presented in business form to meet its approval. A more full account of this new method will be given to the public shortly by the Massachusetts Forestry Association.

There has been expended during the past year the sum of $5039.05. Of this amount $39.05 was taken from the available balance of income from the Warren Tree Fund, which latter now stands at $261.32.

The Committee recommends that the sum of $5000 be appropriated for the expenses of the ensuing year.

James H. Bowditch,
Emma G. Cummings,
Edward W. E. Tompson,
Committee on Planting Trees.

WALNUT HILLS CEMETERY.

TRUSTEES OF WALNUT HILLS CEMETERY.

ORGANIZATION, 1903–1904.

	Term Expires.		Term Expires.
Charles H. Stearns	1904	Frederick P. Cabot	1905
Harvey H. Baker	1904	Desmond FitzGerald	1906
Charles S. Sargent	1905	Leonard K. Storrs	1906

Charles H. Stearns, *Chairman.*
Edward W. Baker, *Clerk.*
Myron D. Fisher, *Supt. of Cemetery.*

Committee on Grounds.

Charles H. Stearns. Charles S. Sargent.

Committee on Finance.

Desmond FitzGerald. Frederick P. Cabot.

REPORT.

The Trustees of Walnut Hills Cemetery herewith submit their report for the year ending January 31, 1904.

The Board organized April 13, 1903, by the choice of Charles H. Stearns as chairman, Edward W. Baker as clerk, and Myron D. Fisher as superintendent.

The following are the details of the usual work at the Cemetery during the year: —

Number of lots sold last year		9
" " single graves sold		9
Interments in private lots	20	
" " single graves	19	
" " public lot	6	
Total interments		45
Receiving tombs used, times		9
Monuments and boulders set		6
Headstones set		16
Markers set		2

The financial condition is shown by the following summary: —

Investments for Perpetual Care.

Massachusetts Hospital Life Insurance Co.	
Trust policy No. 8, January 15, 1895	$15,300 00
" " " 32, February 4, 1896	1,250 00
" " " 41, January 22, 1897	1,200 00
" " " A51, June 30, 1898	1,200 00
" " " A63, January 4, 1900	1,600 00
" " " A01, November 18, 1901	1,600 00
" " " 015, November 6, 1903	1,200 00
Total	$23,350 00

General Fund.

Balance from last year	$374 81
Receipts during the year	3,389 30
	$3,764 11
Expenditures during the year	2,863 24
Balance	$900 87

Perpetual Care Fund.

Balance from last year	$1,029 80
Receipts during the year	458 00
	$1,487 80
Massachusetts Hospital Life Insurance Co. Policy No. 015	1,200 00
Balance	$287 80

Income Perpetual Care.

Balance from last year	$1,832 72
Receipts during the year	925 60
	$2,758 32
Expenditures during the year	1,138 37
Balance	$1,619 95

For further details reference is made to the Treasurer's report.

Cash on hand and total receipts during the year:—	
Town appropriation	$1,000 00
All other receipts	7,010 23
	$8,010 23
Total payments	5,201 61
Total cash balances on hand	$2,808 62

The Trustees report that of the one thousand dollars appropriated by the town at the annual meeting last year nearly all has been expended in finishing the loaming of the grounds near the receiving tomb and in completing the stone steps and work on the pathway between Walnut Hills and Bow avenues. The fence about the Cemetery grounds is in a shaky condition (it has been built nearly thirty years) and will soon need to be replaced by a new one.

The appropriation for care of the old Brookline Cemetery has been expended under the supervision of Mr. Sheehan of the Park department in the development and care of the grass, and the grounds now show great improvement as the result of the work done in the summer of 1902. The Trustees recommend an appropriation of $250 for the care of the grounds during the coming year.

Charles H. Stearns,
Charles S Sargent,
Harvey H. Baker,
Leonard K. Storrs,
Frederick P. Cabot,
Trustees of Walnut Hills Cemetery.

FORTY-SEVENTH ANNUAL REPORT

OF THE

TRUSTEES OF THE PUBLIC LIBRARY

OF

BROOKLINE,

MASSACHUSETTS,

FOR THE YEAR ENDING JANUARY 31, 1904.



BROOKLINE:
THE RIVERDALE PRESS: C. A. W. SPENCER.
1904.

TRUSTEES OF THE PUBLIC LIBRARY.

ORGANIZATION 1903–1904.

	Term Expires.		Term Expires.
Rufus G. F. Candage	1904	Charles H. Drew‡	1905
Desmond FitzGerald	1904	Leslie C. Wead††	1905
Tappan E. Francis	1904	William H. Lyon	1906
Moses Williams	1904	S. N. D. North *	1906
Daniel Dulany Addison	1905	Frederick L. Gay†	1906
James M. Codman	1905	Edward Stanwood	1906
Prentiss Cummings	1905	Leonard K. Storrs	1906

Chairman.

Charles H. Drew.‡

Secretary.

Edward Stanwood.

Treasurer.

R. G. F. Candage.

Library Committee.

Leonard K. Storrs. William H. Lyon.
Tappan E. Francis. Charles H. Drew.

Committee on Accounts.

Prentiss Cummings. Desmond FitzGerald. Edward Stanwood.

Librarian.

Louisa M. Hooper.

Assistant Librarian.

Leslie Merritt.

School Reference Librarian.

Harriet H. Stanley.

Assistants.

Emma O. Marston. Alice Burrage.
Mary A. Kinsman. E. G. Johnson.
E. J. Heath. E. U. Kinsman.
Lucy L. Carter.

Special Classifiers.

Mary E. Robbins.‖ Ethel M. Pope.§
Zaidee M. Brown.
Alice M. Hobson. Laila A. McNeil.

Janitors.

Mears Orcutt. Charles H. Robie.

The library is open from 9 A. M. to 9 P. M., on every secular day through the year, except the Seventeenth of June and legal holidays, viz., Washington's Birthday, Patriot's Day, Memorial Day, Independence Day, Labor Day, Thanksgiving Day, and Christmas.

* Resigned June 26, 1903.
† Elected to fill vacancy, Oct. 12, 1903.
‡ Died Jan. 31, 1904.
‖ Resigned June 1, 1903.
§ Resigned June 1, 1903.
†† Elected to fill vacancy, Feb. 17, 1904.

FORTY-SEVENTH ANNUAL REPORT

OF THE

TRUSTEES OF THE PUBLIC LIBRARY.

We make our annual report to the town under the shadow of a great loss. Judge Charles H. Drew, for the last eleven years chairman of our Board, died on the morning of January 31, 1904. He had been a member of the Board of Trustees since 1875, serving a number of years on its Library Committee, and on the death of Hon. William Aspinwall in 1892 succeeding him as chairman of the Board. Wonderfully well informed as to books, not only their contents, but their publishers and sellers, and with a most retentive memory, he was admirably adapted to serve on such a Board as this. He brought to it of his best. Conscientious as he always was in the various offices with which the town had honored him, his faithfulness here was nevertheless most remarkable. Until his recent illness, he had missed being present at only two meetings, one when he was necessarily absent from town, and the other for an equally good reason. Learned, judicious, accurate, devoted, we put on record this, our appreciation of him, and sympathize with the town of Brookline over the loss of a faithful, loyal citizen.

Hon. S. N. D. North resigned from the Board in the summer of last year, having removed his residence to Washington, D.C., and in a convention of the Selectmen and Trustees of the Library, held October 12th, his place was filled by the election of Mr. Frederick L. Gay.

The work of the Library during the past year differs little from that of previous ones. It has been one of progress — a growing effort to meet the various needs of the town, and in this we trust it has been successful. A branch office has recently been established at Coolidge Corner, and although it is too soon to say that the experiment of inaugurating it is amply justified, the evidences already are that it will prove a great convenience to the people in that neighborhood and be patronized accordingly.

The regular staff of the Library remains the same. Miss Robbins, who three years ago was engaged to do the work of classifying the whole Library, left in the early part of last sum-

mer, her time of service having expired. Her work, however, was unfinished, but under another specialist is rapidly being completed. We hope to have it finished within the coming two years.

After repeated suggestions to the town that a new Library building was essential if the Library was to keep abreast of the times and meet the numerous demands of its constituents, the town at its annual meeting last March appointed a committee of nine citizens, three of whom were members of the Board, to consider the whole subject of location and building, and report to the town with its recommendations at a subsequent meeting. Three or four hearings with regard to location were given by this committee, as well as to the necessity of a new Library building, with the result that a landscape gardener and architects were employed to give to this committee their expert opinion as to the best location and the most desirable building. Their report has not yet been made, and the committee now has nothing to report to the town, but hopes to have something before the annual town meeting.

The Librarian's report gives in detail the work of the Library during the past year.

Daniel D. Addison,
R. G. F. Candage,
James M. Codman,
Prentiss Cummings,
Tappan E. Francis,
Frederick L. Gay,
William H. Lyon,
Edward Stanwood,
Leonard Kip Storrs,
Moses Williams,
Trustees of the Public Library.

Brookline Public Library in acc't with R. G. F. Candage, Treas.

1903.	*Cr.*		
Feb.	By cash on hand	$ 3 59	
1904.			
Jan. 31.	" town appropriation	18,000 00	
	" cash from fines, catalogues, etc.	788 86	
	" from School Reference appropriation	147 39	
			$18,939 84
1904.	*Dr.*		
Jan. 31.	To paid for books	$3,315 38	
	" " music	39 57	
	" " periodicals	608 96	
	" " bindings	1,009 38	
	" " printing	725 70	
	" " salaries	8,956 46	
	" " classification	1,340 00	
	" " lighting	896 18	
	" " heating	433 71	
	" " insurance	390 00	
	" " carpentry	307 02	
	" " expressage	76 62	
	" " stationery	168 72	
	" " furniture and repairs	192 03	
	" " telephone	50 00	
	" " petty cash	50 00	
	" " sundries	380 11	
			$18,939 84

Gardner Fund.

1903.	*Cr.*		
Feb. 1.	By cash on hand	$114 09	
1904.			
Jan. 31.	By income from fund	575 00	
			$689 09
1904.	*Dr.*		
Jan. 31.	To paid for books	$684 86	
	" cash on hand	4 23	
			$689 09

Hall Fund.

1904.	*Cr.*		
Jan. 31.	By interest and dividends	$14 00	
			$14 00
1904.	*Dr.*		
Jan. 31.	To deposit in Brookline Savings Bank	$14 00	
			$14 00

Investments.

1904.	*Hall Fund:—*		
Jan. 31.	Deposit in Brookline Savings Bank and int.	$967 31	
	" Union Institution for Savings and int.	473 70	
	" Provident Institution for Savings and int.	1,249 78	
	" Suffolk Savings Bank and int.	1,231 47	
	" Home Savings Bank and int.	1,249 73	
	One share B. & A. R. R. stock at par	100 00	
	One share Fitchburg R. R. stock at par	100 00	
			$5,371 99

1904.	*Gardner Fund:—*		
Jan. 31.	Swampscott Mortgage 5%	$8,000 00	
	25 shares O. C. R. R. stock at par	2,500 00	
	Deposit in South Boston Savings Bank	1,255 72	
			$11,755 72
1904.	*D. W. Russell Fund:—*		
Jan 31.	Deposit in Home Savings Bank	$131 22	
			$131 22
1904.	*Caleb Davis Bradlee Fund:—*		
Jan. 31.	Deposit in Brookline Savings Bank	$633 90	
			$633 90

School Reference Room.

1903.	*Cr.*		
Feb. 1.	By cash on hand	$ 2 15	
1904.			
Jan. 31.	By town appropriation	1,500 00	
			$1,502 15
1904.	*Dr.*		
Jan. 31.	To paid for books	*$264 86	
	" salary	858 32	
	" expressage	75 75	
	" lighting	2 19	
	" printing	10 00	
	" stereographs, etc.	106 30	
	" sundries	30 70	
	" transferred to town appropriation	147 39	
	" balance on hand	6 64	
			$1,502 15

Special Appropriation, Library Repairs.

1904.	*Cr.*		
Oct. 23.	By cash from the appropriation	$700 00	
			$700 00
1904.	*Dr.*		
	To paid J. H. Boody, repairs	$69 27	
	" Field, Copeland & Co., carpentry	161 18	
	" Field, Copeland & Co., carpentry	22 29	
	" Kenrick Bros., plumbing	243 01	
	" D. T. Cortis, lighting	5 00	
	" Steverman & Gibbons, lighting	5 56	
	" Torrey, Bright & Capen, carpet	8 33	
	" paid back into town treasury	185 36	
			700 00

BROOKLINE, Feb. 6, 1904.

E. & O. E.,

R. G. F. CANDAGE, *Treasurer.*

The undersigned has examined the foregoing accounts, finds same properly vouched, correctly cast, and balances as follows:—

Gardner Fund	$4 13
School Reference Room	6 64

and evidences of investments, as above shown.

EDW. H. FENTON, *Town Accountant.*

---

*Books bought, Gardner Fund	$684 86
" " School Ref. Fund	264 86
" " Town Fund	3,315 38
Total	$4,265 10

REPORT OF THE LIBRARIAN.

Brookline, Mass., February 2, 1904.

To the Trustees of the Public Library of Brookline:—

I have the honor to present herewith my second annual report, for the year ending January 31, 1904.

Circulation.

During the year the number of books issued for home use was 137,144, of which 8,676 were given out from the children's room, and 17,594 from the school reference room, showing an increase over last year of exactly one hundred volumes. The table at the end of my report shows in detail the figures of circulation.

Cards have been issued to 1,327 new borrowers. Of this number, 307 were given out from the children's room, 69 from the Boylston street station, and 94 from the Coolidge Corner station in the single month of January, 1904.

The total number of names now on our register is 5,442, of which 879 are entered in the children's room. The chief work of the Issue Department during the year has been the change to a new form of charging system. The old temporary book slip, on which book-number, borrower's name and address were written each time the book was issued, has given place to the permanent book-card, on which the book-number, author and title are written once for all. This card is placed in the pocket of the book when the latter is on the shelf and it represents it in the charging tray when the book is in circulation. The charge on the book card is the borrower's registered number only.

This new method of charging (the Newark system) has necessitated first of all the re-registration of all borrowers and the compilation of a numerical register, in addition to the alphabetical one already in use. Cards have been written for all the books in constant use, and pockets pasted in to hold the cards. The work on the less used books has been carried forward since then as fast as possible. The greater convenience and accuracy in charging by the new system has already amply justified the expenditure of time and money.

An inventory of the books has been taken during the year, revealing a loss of 114 volumes, of which 14 are missing from the children's room and 7 from the school reference room.

The first whole year of the Boylston street deposit station shows a circulation of 3,431 volumes, and 69 newly registered borrowers.

The use of books at the reading room of the Friendly Society has been very small: 177 volumes.

464 volumes have been issued during the year to the fire stations.

Coolidge Corner Deposit Station.

The most important item in the expansion of the work of the Library during the year has been the opening of a deposit and delivery station at Coolidge Corner, in Hayman's drug store.

A careful comparison of the register of card-holders with the inhabitants of Brookline, street by street, showed that the great majority of borrowers lived within a short distance of the Library, and that the outlying districts of the town were only represented by persons living on or near the chief avenues of communication, such as Beacon street, Boylston street, and Harvard street. These figures showed that the large triangular tract bounded by Commonwealth avenue, Beacon, and Harvard streets was scantily represented in our register of borrowers.

Coolidge Corner is scarcely less important as a business centre of Brookline than Harvard Square, and it is easily accessible to this northeast corner of the town, as well as to the Beacon street boulevard and adjacent streets. It therefore seemed a fitting place for an agency of the Public Library. The deposit station was opened on January 1, 1904, with about 350 volumes ready for distribtion in an open case. There is a regular delivery to and from the Public Library twice a week, but the issue of books directly from the deposit collection bids fair to be much larger than the issue by delivery from the central Library, so great is the preference of the public for choosing the book itself, rather than the title of one from a catalogue. During the month of January, since the establishment of the station, 94 new names have been added to our register through this agency, and 759 volumes have been circulated from there.

School Reference and Children's Department.

The work in this department has shown little change from former years. The issue of books to teachers for 1903–04 was 6,727, against 6,592 volumes the year before. The circulation of these books among the pupils was 10,867 volumes, against 9,181 last year, the total issue from the school reference room thus being 17,594 in 1903–04, against 15,773 volumes the year before. 8,676 volumes were issued from the children's room, against 8,635 last year.

Miss Stanley has just completed a very thorough overhauling of our collection of children's books, which are now being re-classified and brought together in the alcoves at the right of the delivery desk. It has been our intention to reject not only what is bad and unwholesome in juvenile literature, but also what is simply dull, and to make our collection a model of what a children's library should be. It will not be possible in our present crowded and inconvenient quarters to allow the children free and unrestricted access to their library, but to the parents the alcoves will be open, and I believe that many of them will appreciate the opportunity of selecting books for their children from a well-chosen and carefully arranged collection.

Accessions.

3,503 volumes have been added to the Library, against 4,192 last year. Of these 296 were gifts, 499 were bought to replace old copies, 2,393 were new books, and the remaining 315 volumes were gained by binding periodicals.

Adding the year's accessions to the number of books in the Library last year gives a total of 65,786 volumes, from which must be deducted 1,856 volumes which have been discarded, leaving 63,930 volumes — the number in the Library at present. The unusually large number of discarded books here recorded is the result of the work of rejection incident to the re-classification. Each book which goes through the process of re-classification and re-cataloguing costs the Library from 20 to 50 cents. It would have been, therefore, a serious and useless expense to preserve many of the superannuated books on science, medicine, law, and theology, with which the Library was liberally stocked. I have, therefore, with the consent of the Library Committee, disposed of a large mass of unused and dilapidated printed matter, thereby making some much needed room for "live" books.

The recent action of the American Publishers' Association having greatly reduced the discounts to libraries on American publications, the cost of such books has been much increased. I have therefore imported the English edition of a book (free of duty) whenever a saving of money could be made, thereby attaining two ends, economy of the book fund and the practical expression of our disapproval of a most unjust schedule of prices and discounts on American books. Our English books are now imported through Stechert of New York, whose commission is moderate, and whose service is prompt and satisfactory.

The gifts of the year include many volumes from our representative in Congress, Hon. Samuel L. Powers, a fully illus-

trated catalogue of the "Atelier Rosa Bonheur," from Mr. J. Randolph Coolidge, and a set of the "Cyclopedia of Engineering" published by the American Technical Society, from Professor Louis Derr.

To the French department have been added during the year the historical romances of the elder Dumas, a number of works by Maeterlinck and Daudet, and some translations into French from the Russian of the novels of Turgenev.

The list of German books has been increased by the addition of works by Hauptmann, Sudermann, Heyse, and Ludwig Fulda.

In response to several requests for works in the Swedish language, a few good novels have been bought, a list of which is printed in the bulletin for February, 1904.

135 titles of current fiction have been bought during the year, against 311 titles in 1900. No novel has been added to the shelves which has not been carefully read. The Library is much indebted to Mr. Joseph H. Wellman, who has given much time to this often wearisome work. Mr. Wellman has sent critical notes of all books read, that the Library Committee might pass final judgment upon them.

Re-Classification.

Miss Robbins completed in June the two years of work for which she had been engaged, and her place was taken in July by Miss Zaidee M. Brown. Miss Laila A. McNeil, formerly an apprentice in this Library, and Miss Alice M. Hobson, have been engaged as assistants in this work, the former in place of Miss Pope, who served until June 1, 1903, and the latter as an additional cataloguer to hasten the completion of the re-classification. In spite of the delay occasioned by the change of the classifiers, the work has been most expeditiously carried on, and Miss Brown reports that it will be finished within two years.

The Staff.

No changes have occured in the regular staff during the past year. The two apprentices whose terms of service ended in the spring of 1903 did very good work, and one of them, Miss McNeil, was engaged as assistant classifier as stated above. In the autumn of 1903, two new apprentices were engaged to serve for eight months without pay, Miss E. M. Winch and Miss L. N. Morse. The good work done by them confirms my opinion of the value to the Library of such a system of apprenticeship.

Reference Department.

The practice inaugurated last year of stationing an assistant in the reference room has greatly increased the reference use

of the Library. More than 1,900 applications for information and help of every possible description have been made at this desk during the eight busy months of the year, as many as twenty having been brought to the desk in one afternoon. I have not yet thought it necessary to ask the Trustees to make special provision for an attendant at this reference desk, as I have not known to what extent the work would increase. To judge from present indications, however, it will not be long before a special assistant will have to be engaged to carry on the work.

This reference work seems to me as important as any the Library can do, not second even to the circulation of books, and its satisfactory accomplishment requires a very thorough knowledge of the resources of the Library — its books, catalogues, indices, bibliographies, etc.

Miscellaneous Matters.

In June of 1903, the town made a special appropriation of $3,000 for the better ventilation and general renovation of the Library building. With a small part of this fund, some much needed alterations have been made in the plumbing of the building. The need for some scientific means of ventilation increases daily with the constantly growing use of the Library, and I urgently recommend that your Board should take action in this matter as soon as possible.

New shelving has been added to the children's room and to the reference room during the year, and severals stacks have been built in the alcoves.

Owing to the mutilation of many volumes of bound periodicals, it has been found necessary to close the alcoves containing these volumes, admitting only by special permission those persons who have good reasons for wishing to go themselves to the shelves. The necessity for this restriction arises partly from the situation of these periodical alcoves, which are far removed from and out of sight of the delivery desk.

The Hannah Goddard Chapter of the Daughters of the American Revolution have loaned to the Library for the use of readers sixteen volumes of the Lineage Books of the National Society, and four volumes of the Reports.

Through the kindness of the editor, Mr. Arthur W. Spencer, lists of new books with descriptive notes have appeared in The Chronicle each week, occasionally varied by lists on special subjects, such as radium, domestic architecture, gardening, birds, summer reading, nature, and summer amusements.

Respectfully submitted,

LOUISA M. HOOPER, *Librarian.*

APPENDIX A.

CIRCULATION OF BOOKS FOR HOME USE.

	1901–1902.	1902–1903.	1903–1904.
Desk account	106,439	110,399	104,205
Children's room	(7 mos.) 2,485	8,635	8,676
School reference room	15,976	15,773	17,594
Special privilege permits	1,070	1,164	1,824
Fire engine houses	335	480	464
Reading room of Friendly Society	535	(4 mos.) 226	177
Boylston St. deposit station	. .	(8 weeks) 347	3,431
Coolidge Corner deposit station	. .	. .	(1 mo.) 759
Inter-library loan	32	20	14
Total number of volumes	126,881	137,044	137,144
Percentage of fiction	62%	62%	60%

APPENDIX B.

ACCESSIONS.

Added by purchase, new books	2,393	
" " " to replace old copies	499	
" " gift, new books	296	
" " binding periodicals	315	
Total gain		3,503
Withdrawn and replaced	499	
Withdrawn	1,357	
Total loss		1,856
Net gain		1,647
In Library, January 31, 1903		62,283
In Library, January 31, 1904		63,930

REPORT

OF THE

SCHOOL COMMITTEE

OF

BROOKLINE,

MASSACHUSETTS,

FOR THE YEAR ENDING JANUARY 31, 1904.

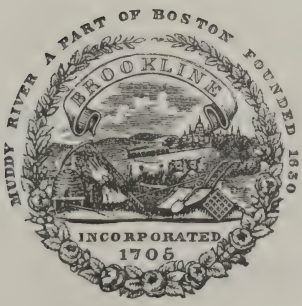

BROOKLINE:
THE RIVERDALE PRESS: C. A. W. SPENCER.
1904.

THE SCHOOL COMMITTEE.

ORGANIZATION, 1903–1904.

	Term Expires.	First Elected.
Everett M. Bowker	1904	1898
Mrs. Ruth C. Paine	1904	1902
Michael Driscoll	1904	1874
William H. Lyon	1905	1900
Prentiss Cummings	1905	1896
Walter Channing	1905	1899
Mrs. Edith C. Baker	1906	1900
Franklin W. Hobbs	1906	1902
Prescott F. Hall *	1906	1903
Thomas B. Fitzpatrick †	1904	1903

Prentiss Cummings, *Chairman.*
Franklin W. Hobbs, *Secretary.*
George I. Aldrich, *Superintendent.*

The School Calendar, 1904.

Winter term begins January 4, ends March 31.
Spring term begins April 11, ends June 24.
Fall term begins September 12, ends December 23.

* Resignation accepted June 12, 1903.
† Elected to fill vacancy December 28, 1903.

REPORT.

The School Committee submits to the town the following report for the year ending January 31, 1904. The present organization of the Board, in substance* effected at its meeting of April 13, 1903, is as follows:—

Chairman, Prentiss Cummings; Secretary, Franklin W. Hobbs.

Committee on Buildings — Messrs. Driscoll, Channing and Bowker.

Committee on Finance — Messrs. Hobbs, Driscoll and Fitzpatrick.

Committee on Teachers — Dr. Lyon, Mrs. Baker and Mrs. Paine.

Committee on Text Books and Courses of Study — Mr. Cummings, Mrs. Paine and Dr. Lyon.

Visitors — High, Prentiss Cummings, Franklin W. Hobbs, Ruth C. Paine; Cabot, Thomas B. Fitzpatrick; Devotion and Pierce Primary, Everett M. Bowker; Heath and Runkle, Walter Channing; Lawrence, Boylston and Lincoln, Edith C. Baker; Longwood and Newton, Ruth C. Paine; Pierce Grammar and Winthrop, Michael Driscoll; Sewall and Parsons, William H. Lyon.

Construction and Repairs of Buildings.

One year ago the Board reported that contracts had been made for the erection of a new Heath School building. Since that time the building has been in process of construction. While progress upon it has been slow, it is confidently expected that it will be ready for occupancy in September.

At the approaching town meeting, the town will be asked to appropriate the sum of $9,500 for furnishing the new structure. While this may seem a large amount, the estimate has been made with care, and is based upon previous experience in the equipment of new buildings. In case of the Pierce Grammar School, where certain furniture from the old building was available, the expense of furnishing was $9,500. In the old Heath, there is very little furniture which it is advisable to transfer to the new building. In certain respects, this

*The resignation of Mr. Prescott F. Hall was accepted on June 12, 1903. Mr. Thomas B. Fitzpatrick was elected his successor at a joint convention of Selectmen and School Committee held on December 28, 1903.

new structure will be an advance upon any grammar school yet built in the town. It contains nine principal class-rooms, rooms for cooking, manual training, and sewing, an assembly hall and sundry recitation rooms. In addition to the foregoing, the gymnasium will be the best to be found in any of our schoolhouses, and adjoining it is a system of shower baths and lockers. It is with much satisfaction that the Board views the approaching completion of this building. The pupils, patrons and teachers of the old Heath, have long endured inconveniences and discomforts with exemplary patience, and are deserving of the relief which the next school year will bring them.

The annual report of last year acquainted the town with the need of immediate action for the relief of the Pierce Primary School. With the intention of securing such relief, the Board asked for the insertion of the following article in the warrant for the annual meeting:—

"To authorize the School Committee to erect a four-room Primary School building on land owned by the town adjoining the Pierce Primary schoohouse, and to appropriate $40,000 to pay for the same."

At the adjourned annual meeting of March 31st, the subject-matter of this article was referred to a committee by the adoption of the following vote:—

"*Voted*, That the subject-matter of articles eight, ten and eleven be referred to a Joint Special Committee, to consist of two members of the Board of Selectmen, two members of the School Committee, two members of the Park Commissioners, and three members of the Trustees of the Public Library, to be appointed by their respective boards, said joint committee to give a public hearing or hearings concerning both the location and erection of a Public Library, and report in print their recommendations to the town at the next spceial town meeting or as soon thereafter as practicable."

At a special town meeting held on June 10, 1903, on motion of the Hon. Charles H. Drew, chairman of the Joint Special Committee appointed on March 31st, the following vote was passed:—

"*Voted*, That $1,000 be appropriated for the use of the Joint Special Committee on Schoolhouse and Library, and that the committee have further time in which to make a final report."

With the approval of said Special Committee, there was inserted in the warrant for the special meeting of June 10th,

an article (numbered eleven) relating to additional accommodations for the Pierce School. This article reads as follows:—

"To authorize the School Committee to procure plans for an eight-room schoolhouse to be erected on the land between the Pierce Primary School and the Police Station, and to appropriate $1,500 therefor."

The town disposed of the article by passing the following vote:—

"*Voted*, That the School Committee be authorized to procure plans for an eight-room schoolhouse to be erected in the vicinity of the Pierce Primary School, and that the sum of $1,500 be appropriated therefor."

Acting upon the authority conferred by this vote, the School Committee caused plans to be prepared by Mr. J. A. Schweinfurth which, when carried out, will provide eight additional school rooms for the Pierce district. While the original recommendation of the school authorities called for four additional rooms, further consideration of the matter led them to favor a suggestion made by the Joint Special Committee that it was wiser to ask for twice that number of rooms. At the special town meeting, held December 2, 1903, the following vote was passed:—

"That the School Committee be authorized to make contracts for the alteration and enlargement of the Pierce Primary School building, at a cost not exceeding $80,000."

In accordance with authority conferred by this vote, the Board is about to advertise for proposals, and hopes that the work may be completed by January 1, 1905.

During September, 1904, and the three following months, the four rooms now contained in the existing Pierce Primary building will be in the hands of the contractors. The Board will provide for the pupils displaced in the best manner that circumstances will allow. The best possible measures, however, will be attended by some degree of inconvenience, which we expect to see endured patiently by all concerned.

Last year, in pursuance of its recent policy of renovating annually one or more schoolhouses, the Board asked for a grant of $5,500 to be expended upon the Lincoln School buildings, and such sum was appropriated at the adjourned annual meeting of March 3, 1903. In fixing upon this amount, the Board was guided by estimates furnished by several contractors, whose figures, as shown by subsequent events, proved to be wholly inadequate. An early study of the Lincoln premises led us to include within the scope of intended operations, (1) an

extended addition to the heating apparatus, (2) the thorough renovation of the entire building, involving certain new floors and ceilings, (3) fitting up an additional school room, (4) providing toilet accommodations in main building, (5) installing a gymnasium and system of shower baths, (6) adding a story to a small "L" at rear of shop.

The work was entered upon at the beginning of the vacation (July 1), and there was speedily disclosed the necessity of making certain additional repairs which could not have been foreseen when the appropriation was asked for. The only course open to the Board was to proceed during the summer as far as its means permitted and then to await further action by the town. Such action was secured at the special meeting of December 2, 1903, when, under article thirteen, it was voted "That $9,000 be appropriated to complete the renovation and improvement of the Lincoln School." After receiving proposals from sundry contractors, representing different trades, awards have been made and the work is proceeding. In view of the large outlay at the Lincoln, the Board deems it wise to postpone for a year any recommendation looking to the renovation of other buildings. In reaching such decision, however, the Board wishes it understood that it still adheres to its avowed belief that one or more buildings should be taken in hand each year for thorough renovation.

The Schools.

It is impossible that the condition of the schools should ever be entirely satisfactory; but the Committee believe that for several years past there has been a steady improvement each year. At one time there was complaint on the part of parents that certain studies, which may be described as comparatively ornamental, were pursued at the expense of those which were rudimentary. Very few complaints of any kind now reach the Committee, and there is certainly much less ground for that particular criticism than was the case some years ago. The scholars from the lower schools who entered the High School this year are reported to be better prepared in essentials than ever before, and it is to be hoped a similar report may be made truthfully in future years. Without undertaking to give a complete or formal definition of what is meant by education, it may be described as made up mainly of three elements:—

1. The acquisition of knowledge, and of ideas;
2. The power of communicating knowledge and ideas;
3. The faculty of using knowledge and ideas effectively, or of adapting means to ends.

Now in the acquisition of knowledge the learning to read is of prime importance, and to be effective it must be so thoroughly mastered that the child reads readily and intelligently, so that it is no longer a labor and the attention is given exclusively to what is read. Unless this be done it is evident any child must be seriously handicapped in every study subsequently undertaken, and would always be a backward scholar, though nowise deficient in powers of mind; and cases might easily be imagined where a sense of inferiority thus acquired at school might cripple a child through life, all because it did not learn to read readily and intelligently at the right time.

To pursue this line of thought to the second point, the communication of ideas to others, it is evident that oral communication requires knowledge in some form of the rudiments of grammar, and the structure of sentences; and written communication requires in addition capacity to write and spell correctly the words of everyday life — and here again the practice must be continued until the mere writing and spelling become so nearly automatic as to be done without conscious effort.

Coming to the third point, the making an effective use of knowledge, much depends upon natural ability, which the school may develop but cannot create; but certain important aids have been devised by former generations, of which the multiplication table and other rudiments of arithmetic are types. This is a mathematical world, and its laws and business, speaking in a material sense, rest on a mathematical basis. The rudiments of arithemtic are therefore of supreme importance, and nothing is more efficient in developing the reason, and thus teaching how to make an effective use of knowledge, than the application of those rudiments to arithmetical problems.

It is not too much to say that any boy graduating from our grammar schools who has fairly mastered the art of reading, writing, spelling, grammatical expression, and arithmetic, would, so far as mere book-learning goes, be useful to an employer in almost any line of business, and with experience could conduct many lines of business successfully; and the same boy, if seriously deficient in the studies named, though proficient in all the other studies taught in common schools, so far as the *work* of the world is concerned, would be capable of little more than unskilled manual labor.

The object of the Committee in the foregoing is to urge upon parents the importance of home training, and training at just the right time. Children should be encouraged at home in the practice of reading aloud, in writing letters, or other similar work, and their spelling and methods of expression supervised, and they should be drilled in the multiplication table and other rudiments of arithmetic, all at the time when such studies are taken up at school, and all pursued rigidly until such facility is gained as to make the work almost automatic, as above described. Parents who have never tried it will be surprised at the slowness of acquisition by children, and their facility in forgetting, and thus have a better appreciation of the difficulties of the teacher, and will realize that teachers need all the home help they can get. The home can accomplish much more for the child than the school. The parent has the right to demand that the elements be thoroughly taught in our schools; we can only request the parent to aid us, but we can but hope the request will not be made wholly in vain.

The above considerations are the more important from the fact that we have in Brookline single daily sessions,—a thing a majority of parents seem to desire continued, and that the Committee and the public alike wish much else taught in the schools than the simple elements named above, and all possible time for such additional studies should be gained. If the Education Society can devise some way of impressing their duty on parents in this respect, even to a limited extent, they will accomplish a most important work.

Mrs. Ruth E. Lander died January 29, 1904. She became a teacher in our schools in 1887, and at the time of her death had been principal of the Lincoln School for about eight years. She was an exceptionally capable woman, and her faithful service will long be remembered by a host of grateful pupils and others connected with the Brookline schools.

With the present year, Mr. Driscoll completes thirty years of continuous service on this Board; and his associates wish to record here their high appreciation of the value of this service, and the faithfulness and intelligence with which that service has been rendered. To a person attentive to his duties as he has always been, the position is no sinecure; and his election so many times repeated is alike creditable to him and to the town.

Gifts.

The Committee acknowledge the following gifts which have been made since the appearance of their last report:—

To Devotion School, from class of 1903, a statue of Diana of Versailles and a relief; five flags from Johanna Aspinwall Chapter, D. A. R.

To the Heath School, three flags from same organization.

To the Lawrence School, from class of 1903, a statute of Joan of Arc; a picture of William of Orange, from Ezra R. Baxter; a picture of Abraham Lincoln, from F. Wilder Pollard; and a picture of Longfellow, from Pauline Pollard.

To Pierce School, from Mrs. D. H. Daniels, the sum of $50 in memory of her deceased husband and as the nucleus of a library fund.

Penny Savings.

As reported last year, the system of Penny Savings is administered by the clerk of the Board, with the assistance of teachers. The system was inaugurated in 1899, and the recital of a few facts will afford an idea of its scope. Up to January 1, 1904, stamps to the value of $15,350 had been printed, and the value of stamps sold to pupils and subsequently returned and cancelled by the department exceeded twelve thousand two hundred and fifty dollars. A large portion of this last-named sum found its way to the Brookline Savings Bank, which opens an account with any pupil who has saved two dollars. The system involves a large amount of labor and painstaking, but has been continued by the Board in the belief that the results which flow from it justify the effort involved in its maintenance. The following statement disregards the time spent by the clerk of the Board and by teachers who assist him, and the figures indicating the net expense of conducting the system for the past year should be interpreted accordingly.

Printing stamps		$60 00
Printing cards		10 00
Printing coin wrappers		1 15
Total expenses		$71 15
Interest on deposits	$50 10	
Total receipts		50 10
Net expenses		$21 05

Comparative Statement of Expenses.

1897–98	$441 85
1898–99	380 00
1899–1900	306 13
1900–01	84 00
1901–02	14 28
1902–03	9 70
1903–04	21 05

Financial.

For the fiscal year ending Jan. 31, 1902, the Board reported an unexpended balance of $1,714.63, and for the year ending Jan. 31, 1903, a similar balance of $3,549.49. During neither of these years was any request made for supplementary appropriations for ordinary expenses. Although the estimates for the fiscal year just closing were made with great care, the appropriations at the annual meeting for "Grammar and Primary Schools" and for "Manual Training and Domestic Arts" have proved insufficient. The Board accordingly found it necessary to ask for a further grant of $2,500 for the first of these accounts, and for a grant of $1,500 for the second. Such amounts were appropriated by the town at the special meeting held on Jan. 28, 1904. With this brief explanation, the Board submits the following summary of appropriations and expenditures for the year just closing.

FISCAL YEAR, 1903–04.

	Appropriated.	Expended.	Balance.
1. High School	$34,320 00	$34,453 88	‡$133 88
2. Grammar and Primary Schools *	91,365 00	91,295 56	69 44
3. Kindergartens	14,670 00	14,580 29	89 71
4. Manual Training and Domestic Arts †	20,485 00	20,639 13	‡ 154 13
5. General School Expenses	15,755 00	15,594 93	160 07
6. Evening Schools	2,000 00	1,826 09	173 91
	$178,595 00	$178,389 88	$205 12

In preparing estimates for the ordinary expenses of the next fiscal year, it has been necessary to allow for the increased expenditures for teaching, janitor service, and fuel, which will be occasioned by the erection of the new Heath building, the enlargement of the Pierce, and the development of the Runkle. Such estimates, made as moderate as is consistent with business prudence, are as follows:—

ESTIMATE OF ORDINARY EXPENSES FOR 1904–05.

1. High School	$35,490 00
2. Grammar and Primary Schools	96,199 00
3. Kindergartens	15,370 00
4. Manual Training and Domestic Arts	22,500 00
5. General School Expenses	16,680 00
6. Evening Schools	2,000 00
	$188,239 00

* $2500 of this amount appropriated at special meeting on Jan. 28, 1904.
† $1500 of this amount appropriated at special meeting on Jan. 28, 1904.
‡ Appropriation exceeded.

At the adjourned annual town meeting held April 2, 1902, the town appropriated $30,000 for the equipment of the Manual Training building on Tappan street. During the fiscal year which ended on January 31, 1903, there was expended from such appropriation the sum of $27,499.82. A year ago the Board reported that the balance, $2,500.18, was insufficient to complete the equipment of the building. Events have proved that the Board was in error when it so reported. During the year ending January 31, 1904, there has been expended the sum of $2,486.78, and there is yet a considerable number of items calling for money.

Reference is hereby made to the accompanying report of the Superintendent for details as to the work and condition of the Schools.

Respectfully submitted,

Prentiss Cummings,
William H. Lyon,
Walter Channing,
Michael Driscoll,
Edith C. Baker,
Ruth C. Paine,
Everett M. Bowker,
Franklin W. Hobbs,
Thomas B. Fitzpatrick,
School Committee.

SUMMARY OF STATISTICS.

Assessed valuation of real and personal estates of Brookline, May 1, 1903	$87,172,900 00
Value of school buildings and grounds, May 1, 1903	1,417,500 00
Percentage of assessed valuation of town expended for all schools during fiscal year 1902–1903	.002

School Year 1902-1903.

Whole number of pupils enrolled in day schools		3,883
Average membership of day schools		3,358
" " High school		373
" " Grammar schools	1,637	2,654
" " Primary schools	1,017	
" " Kindergartens		331
Number of teachers in High School		16
" " Grammar schools		51
" " Primary schools		31
" " Kindergartens		19
" special teachers		17
Average number of pupils to each teacher in High school		23
" " " " Grammar schools		32
" " " " Primary schools		33
" " " " Kindergartens		17
Percentage of attendance based on average membership (kindergartens included)		90
Number of children in town between five and fifteen years of age, Sept. 1, 1903		3,309

SCHOOL BUILDINGS.

Name of Building.	Erected.	Enlarged.	Material.	No. of Rooms	Location.
High*	1896	. .	Brick.	12	Gorham avenue.
New Manual Training	1902	. .	"	12	Tappan street.
Boylston	1868	1883	"	4	Boylston street.
J. Elliot Cabot	1888	. .	"	4	Marion street.
Edward Devotion Primary.	1892	. .	"	6	Harvard street.
" " Grammar	1899	. .	"	6	Harvard street.
Heath	1855	1871 1890	Wood.	6	Heath street.
" Man. Training Shop	1899	1900	"	2	Heath street.
Lawrence*	1874	1885 1891	Brick and Wood	6	Francis street.
Wm. H. Lincoln*	1888	. .	Brick.	8	Boylston street.
" " Shop	1889	. .	"	6	Boylston street.
" " Annex	1894	. .	"	8	Boylston street.
Longwood	1864	1898	Wood.	4	St. Mary's street.
Newton street	1768	1839	"	1	Newton street.
Parsons	1883	. .	"	4	Walter avenue.
Pierce Grammar*	1900	. .	Brick.	12	School street.
" Primary	1855	. .	"	4	Prospect street.
John D. Runkle*	1897	1901	"	10	Druce street.
Sewall	1892	. .	"	6	Cypress street.
Robert C. Winthrop	1887	. .	"	4	Brookline av.

* Contains a hall.

Cost of Conducting the Public Schools for the Year ending January 31st, 1904.

Compiled from the books of the Accounting Department.

HIGH SCHOOL.

OOL.	Salaries. Teachers.	Salaries. Janitors.	Heating. Fuel.	Heating. Repairs of Heating Apparatus.	Interior Repairs. Ordinary.	Furniture & Fixtures. Ord.	Furniture and Fixtures, Extraordinary.	Text-Books, Supplies and Incidentals. Text and Reference Books.	Paper and Blank Books.	Drawing Materials.	Laboratory Supplies.	Miscellaneous Supplies.	Janitor's Supplies.	Incidental Expenses	Total Ordinary Expenditures.	Av. Membership.	Cost per pupil.	Extraordinary Expenditures.	Total Cost.
. . .	*26,346 50	2,340 00	1,202 86	347 57	1,189 63	109 28		1,188 89	278 33	208 52	538 03	232 73	63 95	407 59	$34,453 88	373	92 37		$34,453 88

GRAMMAR AND PRIMARY SCHOOLS.

ton	$2,242 50	282 00	283 10	28 94	65 34	41 92		12 56	8 18	5 00		8 16	9 16	11 40	$2,998 26	96	31.23		$2,998 26
,	2,225 50	337 58	250 60	65 86	158 87	68 19		73 50	12 85	26 00		36 28	14 41	24 22	3,293 86	75	43.91		3,293 86
ion	8,821 75	750 00	742 79	77 63	409 83	231 81		289 92	128 03	68 16		140 89	38 04	67 68	11,766 53	323	36.43		11,766 53
	5,542 75	406 40	135 78	36 20	40 64	32 18		160 56	80 73	41 10		78 89	25 44	63 99	6,644 66	200	33.22		6,644 66
ence	6,189 43	564 62	364 35	126 68	264 41	141 62	300 36	261 03	113 57	58 41	29 36	42 36	48 29	85 10	8,289 22	183	45.29	300 36	8,589 59
ln	13,032 75	1,162 86	1,236 30	2 25	131 05	125 71		576 64	130 98	151 83	4 52	141 98	73 60	176 22	16,946 69	519	32.65		16,946 69
wood	1,340 75	216 60	117 83	42 77	90 31	56 20		38 55	13 58	10 25		24 41	16 57	9 00	1,976 82	55	35.94		1,976 82
on	515 75	100 00	34 87	3 75					5 04	2 50		1 85	42	3 90	668 08	18	37.11		668 08
ns	2,399 25	300 00	226 13	58 62	138 52	190 14		39 15	5 60	12 51		42 46	21 17	30 10	3,463 65	117	29.60		3,463 65
e	13,828 46	1,663 90	1,076 31	139 97	413 30	412 38		578 47	183 23	57 54		256 34	94 87	118 38	18,823 15	610	30.85		18,823 15
le	5,608 00	870 12	938 39	25 62	697 08	64 23		311 25	75 65	58 86		63 14	63 88	63 38	8,839 60	213	41.50		8,839 60
l	2,982 36	338 21	313 73	36 59	83 13	88 04		36 24	13 79	18 34		53 05	8 87	19 54	3,991 89	145	27.53		3,991 89
nrop	2,238 00	300 00	213 21	38 61	336 44	64 28		13 70	6 79	10 25		22 93	23 62	24 95	3,292 78	100	32.92		3,292 78
tals	$66,967 25	7,292 29	5,933 39	683 49	2,828 92	1,516 70	300 36	2,391 57	778 02	520 75	33 88	912 74	438 34	697 86	$90,995 20	2654	34.28	300 36	$91,295 56

ncludes salary of Principal's Clerk, $500.

KINDERGARTENS.

KINDERGARTENS.	SALARIES.			HEATING.		Interior Repairs. Ordinary.	Furniture & Fixtures. Ord.	Kindergarten Supplies.	Janitor's Supplies.	Incidental Expenses	Total Ordinary Expenditures.	Av. Membership.	Cost per Pupil.	Extraordinary Expenditures.	Total Cost.
	Teachers.	Maids.	Janitors	Fuel.	Repairs of Heating Apparatus.										
Boylston	$1,200 00	100 00	94 00	94 37	8 79	19 74		37 32		4 50	$1,558 72	41	38 02		$1,558 72
Cabot	975 00	100 00	112 44	83 53	18 59	47 98	1 81	25 63		3 00	1,367 98	24	57 00		1,367 98
Devotion	1,100 00	100 00	150 00	168 29	1 68	52 18	30 94	29 53		7 00	1,639 62	36	45 54		1,639 62
Heath	673 50	100 00	81 24	41 56	12 07	10 24		20 13		3 00	941 74	25	37 67		941 74
High	1,100 00	100 00	130 00	123 72	7 75	31 27	5 00	24 05		4 75	1,526 54	28	54 52		1,526 54
Longwood	540 00	90 00	108 38	58 90	20 63	75 00	3 97	23 06		3 00	922 94	11	83 90		922 94
Parsons	925 00	100 00	100 00	75 38	16 68	46 11		43 27		3 00	1,309 44	37	35 39		1,309 44
Pierce	975 00	100 00	111 16	67 67	1 00	45 61	66 02	25 34		7 49	1,399 29	43	32 54		1,399 29
Runkle	587 50		96 64	212 05	1 63	62 78		16 29		3 58	980 47	12	81 70		980 47
Sewall	1,060 00	100 00	169 11	156 86	16 42	31 95	5 00	28 95		4 60	1,572 89	41	38 36		1,572 89
Winthrop	925 00	100 00	100 00	71 07	10 94	114 02	5 00	31 63		3 00	1,360 66	33	41 23		1,360 66
Totals	$10,061 00	990 00	1,252 97	115340	116 18	536 88	117 74	305 20		46 92	$14,580 29	331	44 05		$14,580 29

MANUAL TRAINING AND DOMESTIC ARTS.

	SALARIES.		HEATING.		Interior Repairs. Ordinary.	Furniture & Fixtures. Ord.	Power	Tools. Ordinary.	Drawing Materials.	Supplies Manual Training.	Supplies Domestic Arts.	Janitor's Supplies.	Incidental Expenses	Total Ordinary Expenditures.	Extraordinary Expenditures.	Total Cost.
	Teachers.	Janitors.	Fuel.	Repairs of Heating Apparatus.												
Manual Training & Domestic Arts	10,392 00	3,442 93	2,524 85	421 07	905 46	128 00	54 30	54 92	20 02	1,723 51	732 98	96 80	142 29	20,639 13		$20,639 13

GENERAL SCHOOL EXPENSES.

	Salaries. Superintendent, Clerk, Stenographer	Salaries. Special Instruction.	Telephone.	Expressing.	Furniture & Fixtures. Offices	Stationery & Ptg.	Expenses Supt and Clerk.	Transportation, Teachers	Lighting School Buildings.	Support of Truants.	Janitor's Supplies	All Other Expenses.	Total Ordinary Expenditures.	Extraordinary Expenditures.	Total Cost.
General Expenses .	$5,920 00	4,300 00	466 71	511 01	16 25	458 26	369 78	1.281 00	613 64	1,058 25		600 03	$15,594 93		$15,594 93
								The supplies on hand as shown by inventory Feb. 1st, 1904							$390 45
Superintendent . .	4,000 00	1,000 00	Instructor in Music.				165 94	Supt.		900 00	Salary of Officer.				
Clerk	1,400 00	3,300 00	"		Phys. Training.		203 84	Clerk.		158 25	Support of Truants.				
Stenographer	520 00														

EVENING SCHOOLS.

	Teachers.	Janitors.	Text-Books.	Miscellaneous Supplies.	Incidental Expenses.	Total Ordinary Expenditures.	Total Cost.
Evening Schools	$1,410 50	$178 50	$60 04	$177 05		$1,826 09	$1,826 09

GENERAL SUMMARY OF SCHOOL EXPENDITURES.

	High School.	Grammar and Primary.	Kinder-gartens.	Manual Training and Domestic Arts.	General Expenses.	Totals for Day Schools.	Evening Schools.
Salaries { Teachers	$26,346 50*	$66,967 25	$11,051 00	$10,392 00	$10,220 00†	$124,976 75	$1,410 50
Salaries { Janitors	2,340 00	7,292 29	1,252 97	3,442 93	.....	14,328 19	178 50
Total Salaries	$28,686 50	$74,259 54	$12,303 97	$13,834 93	$10,220 00	$139,304 94	$1,589 00
Text and Reference Books	$1,188 89	$2,391 57	.....	.....	.....	$3,580 46	$60 04
Paper and Blank Books	278 33	778 02	.....	.....	.....	1,056 35	.....
Drawing Materials	208 52	520 75	.....	$20 02	.....	749 29	.....
Laboratory Supplies	538 03	33 88	.....	.....	.....	571 91	.....
Janitors' Supplies	63 95	438 34	.....	96 80		599 09	.....
Miscellaneous Supplies	232 73	912 74	$305 20	.....	458 26	1,908 93	177 05
Supplies—Manual Training	.....	.....	.....	1,723 51	.....	1,723 51	.....
Supplies—Domestic Arts	.....	.....	.....	732 98	.....	732 98	.....
Tools—Manual Training. Ordinary	.....	.....	.....	54 92	.....	54 92	.....
Power—Manual Training	.....	.....	.....	54 30	.....	54 30	.....
Furniture and Fixtures. Ordinary	109 28	1,516 70	117 74	128 00	16 25	1,887 97	.....
Furniture and Fixtures. Extraordinary	.....	300 36	.....	.....	.....	300 36	.....
Heating—Fuel	1,202 86	5,933 39	1,153 40	2,524 85	.....	10,814 50	.....
Heating—Repairs Heating Apparatus	347 57	683 49	116 18	421 07	.....	1,568 31	.....
Interior Repairs. Ordinary	1,189 63	2,828 92	536 88	905 46	.....	5,460 89	.....
Expenses, Supt. and Clerk	.....	.....	.....	.....	369 78	369 78	.....
Transportation	.....	.....	.....	.....	1,281 00	1,281 00	.....
Lighting	.....	.....	.....	.....	613 64	613 64	.....
Truants—Expense and Support	.....	.....	.....	.....	1,058 25	1,058 25	.....
Incidental Expenses	407 59	697 86	46 92	142 29	1,577 75	2,872 41	.....
Total Expenses (excepting Salaries)	$5,767 38	$17,036 02	$2,276 32	$6,804 20	$5,374 93	$37,258 67	$237 09
Total Ordinary Expense	$34,453 88	$90,995 20	$14,580 29	$20,639 13	$15,594 93	$176,263 43	$1,826 09
Total Extraordinary Expenses	.....	300 36	.....	.....	.....	300 36	.....
Total Cost of Maintenance	$34,453 88	$91,295 56	$14,580 29	$20,639 13	$15,594 93	$176,563 79	$1,826 09

The supplies in stock room as shown by inventory of February 1, 1904, were $390.45.

* Includes salary of Principal's Clerk, $500.

† Includes salaries of Superintendent, $4,000.00; Clerk, $1,400.00; Stenographer, $520.

REPORT OF THE SUPERINTENDENT.

To the School Committee of Brookline:—

In the preparation of the annual report, now presented to the Board, it has seemed advisable to adhere to the plan which has been followed by the Superintendent in years immediately preceding the present. This plan involves at the outset the presentation of certain statistics relating to the last complete school year. These statistics are arranged in the same form as in recent reports in order that comparisons may be easily made. As a second feature, the plan involves sundry remarks upon the events of said school year, and finally, because such year ended seven months since, the plan also involves a brief discussion of certain topics of interest at the present time and for the immediate future.

The School Year 1902–1903.

During this year, which began with Monday, September 8, 1902, and ended with Thursday, June 25th, 1903, the schools were in session upon one hundred and eighty-eight days, a number very little larger than half the days of a calendar year.

If this fact is kept in mind,—if it be remembered that the schools are closed on two days in every seven,—and if, as shown in the following table, it be observed that in only five of the ten school months which comprise the year did we secure the full complement of twenty sessions, a candid mind must admit that in the matter of time the demands made upon pupils are very moderate.

4 weeks ending.	No. of Sessions.	Days on which no Sessions were held.
Oct. 3, 1902.	20	
Oct. 31, "	20	
Nov. 28, "	17	Friday, Nov. 7. Annual Meeting of County Teachers' Association. Thursday–Friday, Nov. 27–28. Thanksgiving Recess.
Dec. 26, "	16	Friday, Dec. 5. Storm. Wednesday, Thursday, and Friday, Dec. 24–25–26. Christmas.
Jan. 30, 1903.	20	
Feb. 27, "	18	Tuesday, Feb. 17. Storm. Monday, Feb. 23. Washington's Birthday.
Mar. 27, "	20	
May 1, "	19	Monday, April 20. Patriots' Day.
May 29, "	20	
June 25, "	18	Wednesday, June 17. Friday, June 26.
	188	

Population — Children between 5 and 15 years of age.

According to the United States census of 1900, the population of the town was 19,935. I suppose that the present population is not far from 23,500 persons. In September of each year, under the direction of the School Committee, is made an enumeration of the persons between five and fifteen years of age who are residing in town on the first day of said month. Recent enumerations show the following results:—

	Boys.	Girls.	Total.
1900	1538	1494	3032
1901	1540	1520	3060
1902	1624	1569	3193
1903	1662	1647	3309

Enrollment in Public Schools.

1898–1899	3512
1899–1900	3604
1900–1901	3635
1901–1902	3703
1902–1903	3883

For the year last named the enrollment is distributed as follows:—

School Year 1902–1903.

Kindergartens	499	a decrease of	2
Primary Grades (I–III)	1,177	an increase of	32
Grammar Grades (IV–IX)	1,785	" " "	119
High School	422	" " "	31
	3,883	a net increase of	180

The above figures indicate the whole number of different pupils connected with the schools during the year, and reach their maximum at its close.

Enrollment at end of second month in recent years:—

Month ending October 27, 1899	3,214
" " November 2, 1900	3,362
" " November 1, 1901	3,364
" " October 31, 1902	3,605
" " October 30, 1903	3,768

Observing that the month last named brings us into the current school year, I append tables showing the distribution of these 3,768 pupils among schools and among grades.

SCHOOL YEAR 1903–1904.— SECOND MONTH ENDING OCTOBER 31, 1903.

Enrollment by Schools.

	Boys.	Girls.	Total.
High	213	216	429
Boylston	76	79	155
Cabot	69	60	129
Devotion	200	187	387
Heath	114	121	235
High School Kindergarten	13	13	26
Lawrence	116	109	225
Lincoln	321	252	573
Longwood	42	34	76
Newton Street	13	11	24
Parsons	69	70	139
Pierce	410	351	761
Runkle	146	148	294
Sewall	94	84	178
Winthrop	71	66	137
	1,967	1,801	3,768

SCHOOL YEAR 1903–1904.— MONTH ENDING OCTOBER 31, 1903.

Distribution of Pupils by Grades.

	Kindergartens.	Grades 1–3.	Grades 4–9.	High School.
High				429
Boylston	45	110		
Cabot	34	95		
Devotion	46	120	221	
Heath	35	74	126	
High School Kindergarten	26			
Lawrence			225	
Lincoln			573	
Longwood	13	63		
Newton Street		24		
Parsons	46	93		
Pierce	60	235	466	
Runkle	18	96	180	
Sewall	44	134		
Winthrop	40	97		
Total, 3,768.	407	1,141	1,791	429

Membership.

(In the public schools of Massachusetts, a pupil's membership is ended by death, removal, withdrawal with no intention of returning, or by ten consecutive days of absence.)

School year 1899–1900	3,000
" " 1900–1901	3,084
" " 1901–1902	3,189
" " 1902–1903	3,358

The total membership for the last named year may be analyzed as follows:—

SCHOOL YEAR 1902–1903.

Kindergartens	331	a decrease of	12
Primary Grades	1,017	an increase of	50
Grammar Grades	1,637	" " "	104
High School	373	" " "	27
	3,358	a net increase of	169

Attendance.

A pupil may be included in the number showing total enrollment, after his membership has ended, and so he may be included in both enrollment and membership, although absent on a given day. From this it follows that membership totals should be less than enrollment totals, and attendance totals smallest of the three.

School year 1899–1900 average daily attendance	2,742
" " 1900–1901 " " "	2,772
" " 1901–1902 " " "	2,912
" " 1902–1903 " " "	3,039

For the last school year, the total number in average daily attendance may be analyzed as follows:—

SCHOOL YEAR 1902–1903. AVERAGE DAILY ATTENDANCE.

Kindergartens	251	a decrease of	19
Primary Grades	906	an increase of	27
Grammar Grades	1,532	" " "	98
High School	350	" " "	21
	3,039	a net increase of	127

As I review mentally the school year to which the foregoing statistics chiefly apply, I feel justified in regarding it as a prosperous period for the schools. Not that our ideals were fully realized, not that a retrospect fails to show where more might have been accomplished, but because of such facts as its freedom from interruption, the spirit of harmony and goodwill which prevailed throughout the department, the spirit of high endeavor which characterized the teaching body, and the devotion, skill, and good sense with which their work was done. Very few cases of a disciplinary sort were brought to the attention of the Superintendent; not one, I think, was presented to the Board. In considerable degree the good results accomplished may be attributed to a quite remarkable stability in the corps of teachers. I find that the pay-roll for the first month of the year contains the names of one hundred and thirty instructors, while one hundred and twenty-seven of the same names

appear on the tenth and last pay-roll of the year. When it is remembered that these teachers were selected with exclusive regard to their fitness, those baleful influences social, political, or ecclesiastical which so often come as a blight in school administration being wholly unknown, one can understand why ten months' of service from an unbroken corps so chosen should bring with them results of great and enduring value.

In another connection the fact may be brought out with greater exactness, which now is only alluded to, *viz.*, that of the large amount of money annually appropriated by the town for the maintenance of its schools, by far the largest portion is expended for instruction. This is as it should be. It is the truest economy to maintain a schedule of salaries large enough to attract the best teaching talent available, and to devote to this purpose an aggregate amount sufficiently large to insure the assignment of a small number of pupils to a teacher.

In order to afford information as to the number of pupils assigned to a teacher, I submit a table showing the enrollment in each grade at the end of the second month of the school year, *i. e.*, upon Friday, October 31, 1902. Excluding the High School and the kindergartens, the table comprises returns from seventy-six primary and grammar class rooms. In only nine instances does the enrollment exceed forty-five. Included in the nine are the highest grades at the Lincoln and Pierce, where the instruction is divided between the principal and an assistant. We have remaining three cases at the Heath, three at the Pierce, and one at the Sewall, where the enrollment exceeds forty-five. In each of these buildings one or more helpers were employed during the largest portion of the year. As a result of this liberal policy, the schools of the town were devoid of the evil which so commonly affects school systems, *viz.*, the assignment of an unduly large number of pupils to one teacher. For the second month of the present year, the conditions were even more favorable.

As long as it remains true that to large numbers of people a school is a school, so long it will be important to emphasize the vast difference between that school which is so maintained and so administered as to measure up to enlightened standards of excellence and that aggregation of pupils which through parsimony, or mismanagement, scarcely deserves to be called a school.

ENROLLMENT BY GRADE FOR MONTH ENDING OCTOBER 31, 1902.

	BOYLSTON.	CABOT.	DEVOTION.	HEATH.	LAWRENCE.	LINCOLN.	LONGWOOD.	NEWTON ST.	PARSONS.	PIERCE.	RUNKLE.	SEWALL.	WINTHROP.
Grade 1	42	33	45	39			18		40	51 55	26	48	37
" 2	29	27	41	62			42	19	41	49	23	37	30
" 3	26	27	32			41			29	42	30	31	26
" 4			35	51	37	43 43 41				42 44	24	31	
" 5			29	48	31	45 41 38				42 45	25		
" 6			37		38	38 34				37	44		
" 7			29	40	33	37 40				39 39	23		
" 8			31		35	34 34				38 36 36			
" 9			33 32		30	49				50			

Vacation Schools, 1903.

Having been absent during the summer of 1903, I had no personal knowledge of the operations of the vacation schools during that time. From the report furnished by Mr. Frederic O. Smith, who served for the third time as director, I compiled the following statement:—

ENROLLMENT FOR THREE YEARS.

1901	Sewall,	232;	Winthrop,	186;	Total,	418.
1902	"	265	"	195	"	461
1903	"	324	"	235	"	559

It will be observed that in 1903 the schools enrolled ninety-nine more pupils than in 1902, the increase at the Sewall being fifty-nine and at the Winthrop forty.

ENROLLMENT FOR 1903.

	Boys.	Girls.	Total.
Sewall Lower School	68	60	128
Sewall Upper School	128	68	196
Winthrop School	100	135	235
Total	296	263	559

The schools were carried on during the six weeks extending from Monday, July 6, to Friday, August 14. The following tables afford detailed information as to the daily attendance:—

SEWALL SCHOOL.

Weeks.	Mon.	Tues.	Wed.	Thurs.	Fri.
1st	168	175	187	203	193
2d	186	179	186	186	181
3d	178	131	189	185	183
4th	168	169	174	173	169
5th	164	167	125	156	173
6th	165	162	179	178	196

SEWALL LOWER SCHOOL.

Weeks.	Mon.	Tues.	Wed.	Thurs.	Fri.
1st	43	72	76	74	66
2d	63	62	66	69	74
3d	65	31	70	66	67
4th	63	57	63	64	59
5th	55	60	23	40	51
6th	51	56	60	54	63

WINTHROP SCHOOL.

Weeks.	Mon.	Tues.	Wed.	Thurs.	Fri.
1st	85	112	120	107	109
2d	107	102	87	100	91
3d	116	98	109	112	96
4th	100	97	113	97	97
5th	82	90	77	102	92
6th	82	92	95	*69	100

SEWALL AND WINTHROP SCHOOLS.

Weeks.	Mon.	Tues.	Wed.	Thurs.	Fri.
1st	253	287	307	310	302
2d	293	281	273	286	272
3d	294	229	298	297	279
4th	268	266	287	270	266
5th	246	257	202	258	265
6th	247	254	274	247	296

In matters of detail, the schools of 1903 were so similar to those of the preceding year that it seems unnecessary to repeat the description which appeared in my last report. A fairly adequate idea of the pursuits of the older pupils may be gathered from the appended programme, which shows the daily routine of the second section of the school:—

SECTION I.

Mon., Wed., Fri.		*Tues., Thurs.*	
BOYS 10.30–11.00	Wood Sloyd.	10.30–11.00	Basketry.
11.00–11.30		11.00–11.30	
11.30–12.00	Bent Iron.	11.30–12.00	Bent Iron.
12.00–12.30	Athletics.	12.00–12.30	Athletics.

*Foresters' Picnic.

SECTION II.

BOYS	10.30–11.00	Athletics.	10.30–11.00	Athletics.
	11.00–11.30	Bent Iron.	11.00–11.30	Bent Iron.
	11.30–12.00	Wood Sloyd.	11.30–12.00	Basketry.
	12.00–12.30		12.00–12.30	

SECTION III.

GIRLS	10.30–11.00	Basketry.	10.30–11.00	Wood Sloyd.
	11.00–11.30		11.00–11.30	
	11.30–12.00	Athletics.	11.30–12.00	Athletics.
	12.00–12.30	Bent Iron.	12.00–12.30	Bent Iron.

SECTION IV.

GIRLS	10.30–11.00	Cardboard Sloyd.	10.30–11.00	Cardboard Sloyd.
	11.00–11.30	Athletics.	11.00–11.30	Athletics.
	11.30–12.00	Basketry.	11.30–12.00	Wood Sloyd.
	12.00–12.30		12.00–12.30	

During the summer of 1903, three school gardens were maintained by the efforts of a committee of the Education Society, and an effort was made to co-operate with Miss Sullivan, the teacher in charge of the enterprise, by excusing pupils during certain periods from attendance on the schools maintained by the Board. Such reports as have reached me indicate that the last season of vacation schools was unusually successful, and this result is to be credited to the zeal and efficiency of the director and the teachers associated with him.

Evening Schools.

Having no disposition to repeat the language of recent reports regarding the schools of this description, I introduce the topic chiefly for the purpose of making continuous the record of certain facts. The evening school term of 1903 consisted of seventy-nine sessions extending from Monday, October 27 of the former year, to Friday, March 27 of the latter.

During this term, the average attendance at the Lincoln School for males was 22, the average attendance on the drawing class in the same building was 7.8. At the Pierce building, the average attendance of young women was 19.5, and the average attendance of the class in stenography and typewriting, 9.4. The evening school terms of 1903–1904 began on Monday, October 26, and up to Friday, January 29, the sessions have numbered 48. During these 48 evenings, the average attendance upon the four classes taken in the order named above has been 20.7, 8, 31, and 10.4. The small attendance upon these classes is inexplicable. Having in mind the adequacy of the teaching staff, the occupancy of class rooms used by day pupils, and our willingness to make all reasonable concessions to meet the circumstances and needs of students

and the undoubted benefits accruing to those in attendance, I am unable to assign a satisfactory reason for the pitifully small number who avail themselves of the town's liberality. The marked success which has attended the use of sundry schoolhouses in the city of Boston as educational centres may properly lead us to inquire whether similar attempts should not be made in certain sections of Brookline. There is a widespread and increasing conviction that the modern school building, representing a large expenditure of money, should be utilized during many more hours than at present, and so utilized as to enhance the intelligence, increase the efficiency, and add to the enjoyment of larger and larger numbers of people.

School Accommodations.

In the adequacy of its school accommodations Brookline is exceptionally fortunate. This becomes evident when I remark that in all schools except the Pierce we suffer no embarrassment. In this school, when the present year began, it was found necessary to transfer the kindergarten from the primary building, where it properly belongs, to the gymnasium of the grammar building, the use of which has thus been considerably interfered with. It was also found necessary to fit up as a primary class room the nature study room on the third floor, thus diverting it from the use for which it was intended. At last, however, an effectual measure of relief has been secured by the decision of the town to enlarge the primary building by the addition of eight commodious rooms. It does not yet appear what provision will be best for the occupants of the four rooms which will not be available during four months succeeding the summer vacation.

Belated Pupils.

Under this caption, in the two reports preceding the present have appeared tables affording information as to the ages of pupils in the ninth grade, reckoned to July, 1904. While a single such table may have but limited value, I am of opinion that a series of uniform tables relating to a term of years will serve a useful purpose. An exhaustive inquiry as to age conditions in the schools would involve attention to pupils of every grade, and might disclose interesting and significant facts. Such complete inquiry, however, I have not undertaken. As far as the ninth grades are concerned, the showing is as follows:—

	Whole number belonging to Grade IX. . .	Between 12 and 13.	Between 13 and 14.	Between 14 and 15.	Between 15 and 16.	Between 16 and 17.	Between 17 and 18.	Between 18 and 19.	Between 19 and 20.
School A	37	1	3	13	14	5	1		
B	14	1	1	1	7	3	1		
C	41	1	9	18	9	4			
D	46		2	15	15	12	2		
E	77	1	10	29	20	14	1	2	
	215	4	25	76	65	38	5	2	
		2%	12%	35%	30%	18%	2%	1%	

From this table it appears that 21 per cent of these pupils will be more than sixteen years of age at the completion of their grammar course. In 1903, and in 1902, the percentage of such pupils was twenty-three. It appears also that in the present year 51 per cent of the graduates of the grammar schools will be more than fifteen years of age, as opposed to sixty-two per cent in 1903, and fifty-five per cent in 1902. While I do not suggest that extra thoroughness or breadth of preparation is to be sacrificed to a desire to bring pupils to the end of the grammar school course at an early age, it is desirable that such course be completed at the earliest age consistent with such qualities.

In any system of schools, the presence of a certain number of belated pupils is inevitable. In a wisely managed system, however, the proportion of such pupils should be small, and their presence should be referable to such causes as free the management of the schools from responsibility. Public attention has recently been diverted to what the newspapers have denominated the "Batavia Plan." This plan involves the employment of teachers not assigned to classes but whose time is available for the instruction of individual pupils whose need of such assistance is great. The idea is not a new one. The urgency of the need of such teachers, and the number of them required, will depend very largely upon the general size of classes assigned to teachers. In this respect, as I have shown in another connection, Brookline conditions, while not ideal, are yet very favorable. It might well become our settled policy, however, to employ in each of the larger schools one teacher more than the number demanded by the several classes, the efforts of such teacher being devoted to the exceptional needs of individual pupils, who are not in condition to profit fully by instruction offered to a class.

Physical Training.

The course of study for the elementary schools allots one and one quarter hours per week to this subject. In the High School there is available very little more than one hour per week. In addition to the limitation imposed by the scantiness of the time available for physical exercises, it is to be remembered that while the schools may exert some influence in such important matters as food and drink, sleep and rest, bathing and dress, exercises and sports in the open air, they cannot control them. Valuable results may be and are secured by the effective use of the little time available in school, but our expectations should be moderated by knowledge of such limitations as are here suggested. I call attention to them in order to suggest the necessity of thoughtful and persistent co-operation on the part of parents. For the judicious employment of such time as is available during hours in which schools are in session, the school authorities may justly be held responsible. Where the control of the school necessarily ends, there the control of the home should begin. My last report contained a description of physical training as carried on in the schools, and during the year which has since elapsed no change of importance has occurred. The employment of a competent woman to instruct the girls of the High School, and possibly the oldest girls of the grammar shools, would be attended by certain benefits, but I doubt if the time has come when such step can be wisely recommended. Since the appearance of the last school report, the erection of a municipal gymnasium has been further discussed. To guard against possible misunderstanding, I think it should be said that the use of such building by pupils during school hours would be limited to those in attendance upon the High School.

High School.

During the year ending in June, 1903, there were enrolled in this school 422 pupils, an increase of 31 over the preceding year. An idea of the growth of the school during recent years may be gathered from a comparison of these figures with the enrollment for the year ending in June, 1891, which was only 115. Today a single class in the school, the fourth, numbers more pupils (129) than did the entire school in the year last mentioned. With this increase in the size of the school has come of necessity a corresponding increase in the cost of maintenance. The year 1902–1903 was the first of our occupancy of the manual training building on Tappan street. This structure is fulfilling very satisfactorily the purpose for which it was erected, and the instruction given within its walls is of a most interesting and suggestive character.

In former years, the opinion has been somewhat widespread that in the administration of high schools an undue regard was paid to those pupils who were fitting for college, this course involving a sacrifice of the interests of the larger number who were not preparing for higher institutions. At present, in our own school, I see no reason for holding such opinion. It is true that we endeavor to provide a thorough collegiate preparation for such pupils as desire it. As far as these pupils are concerned, the college may be said to dominate the school, but such influence from the higher institution undoubtedly tends to elevate standards of scholarship in the lower, and, on the whole, must be regarded as a beneficent influence. Nor does this measure of domination involve any disregard of the interests of pupils outside the preparatory courses. An unprejudiced inspection of the four courses offered to pupils and of the provision made for each of them will make it evident that there is no favored course, no warping of policy in favor of any special class of students.

The teaching staff of the school as at present constituted may be found on page 330. In November, 1903, Miss Maude A. Hartwell, for ten years a most efficient teacher, resigned her position in order to accept an appointment in Boston. While Miss Hartwell's resignation was much to be regretted, we have the satisfaction of knowing that our tariff of High School salaries is sufficiently liberal to preclude propositions of this sort from the remaining towns and cities of the state.

The class graduated from the High School in June, 1903, consisted of 47 pupils. Of these, nine were admitted to Harvard, five to the Lawrence Scientific School, four to the Massachusetts Institutute of Technology, one to Vassar, one to Boston University, one to the Tufts Medical School, two to commercial schools, one to Boston Museum Art School. Information as to the enrollment of pupils in the High School, their average attendance, etc., may be gathered from the following table:—

Whole number enrolled for school year ending June, 1903		422
" " " " present year to January 31, 1904		435
Average attendance for year ending June, 1902		329
" " " " " " 1903		350
Number of boys belonging to the school January 31, 1903	195	
" " girls " " " " " " "	192	—387
" " boys " " " " January 31, 1904	203	
" " girls " " " " " " "	198	—401
" in each class	I., 60; II., 102; III., 106; IV., 129	
Special students		4

Course of Studies for the Elementary Schools.

When my last report was presented to the Board, I was engaged in the preparation of a course of studies designed for the primary and grammar grades. The undertaking was completed in June, and copies were placed in the hands of all teachers at the beginning of the present school year. The obligation resting upon Brookline, in common with all other cities and towns of the commonwealth, to maintain schools, is an obligation imposed by the General Court. As to the branches to be taught in such schools, the legislature has from time to time given directions. The enactments may be summarized as follows:—

1647. Reading and writing required.
1789. Instruction in the English language, arithmetic, orthography, and decent behavior added.
1826. Instruction in geography required.
1850. Instruction in physiology and hygiene made optional.
1857. Instruction in United States history required, instruction n algebra made optional.
1860. Drawing and vocal music optional.
1862. Agriculture optional.
1870. Drawing required.
1876. Sewing optional.
1881. Calisthenics, gymnastics, military drill optional.
1884. Elementary use of hand tools optional.
1885. Physiology and hygiene required.
1894. Cooking, use of tools, optional.
1895. Bookkeeping, geometry, one or more foreign languages, kindergarten training, the elements of the natural sciences, manual training, physical training, civil government, and ethics, optional.
1898. In all places of twenty thousand inhabitants, manual training required.

From the foregoing it appears that the required course of study in the elementary schools of colonial Massachusetts was a very simple affair, consisting of reading and writing. As time passed, successive additions were made, instruction in the branches added being sometimes required at once, and in other cases being at first optional and later required. During many years, the power of local school boards with reference to studies to be taught in public schools was limited by statute. In certain branches they were required to provide instruction, in certain other branches they were permitted to provide instruction. In the year, 1898, however, their discretion was farther enlarged and the Revised Laws relating to elementary schools now read as follows:—

"Such schools shall be taught by teachers of competent ability and good morals, and shall give instruction in orthography, reading, writing, the English language and grammar, geography, arithmetic, drawing, the history of the United States, physiology and hygiene, and good behavior. In each of the

subjects of physiology and hygiene, special instruction as to the effects of alcoholic drinks and of stimulants and narcotics on the human system shall be taught as a regular branch of study to all pupils in all schools which are supported wholly or partly by public money, except schools which are maintained solely for instruction in particular branches. Bookkeeping, algebra, geometry, one or more foreign languages, the elements of the natural sciences, kindergarden training, manual training, agriculture, sewing, cooking, vocal music, physical training, civil government, ethics, and such other subjects as the school committee consider expedient may be taught in the public schools."

It will be observed that the grouping of studies as required and permission still persists, but the law contains the sweeping provision that "such other subjects as the School Committee considers expedient may be taught in the public schools." With these successive developments of the course of study in mind, it is easy to see how certain studies should have been regarded as "regular" studies, in contrast with certain others to which that term was not regarded as applicable. We may note, however, the gradual increase in the number of "regular" studies. Prior to 1826, geography was not a regular study; after that year it was such. The same statement may be made regarding history before and after 1857. One is glad to observe, however, that less and less is heard of such a distinction. Without affirming that the elements composing a modern course of study are equally indispensable, admitting that if stern necessity called for excisions we should cut out music, sewing, and nature study, rather than reading, writing, and arithmetic, admitting further that certain branches should be assigned a larger amount of time than certain other branches, with these qualifications I think it may be affirmed that all branches included in the modern courses are equally legitimate members thereof and that no conflict exists between them. I now proceed to call attention to the provisions made in our own course for manual training and for nature study. In a previous report I have sketched the rise of manual training, showing its growth from small beginnings to its present status. With no disposition to detract from the accomplishment of former years, I may remark that it was not until the present year that a systematic attempt was made to give the subject a place in every grade. At present one hour per week is assigned it in grades one to three inclusive, one and a half hours in grades four and five, two and a half hours in grades six and seven, and two hours in grade eight. To make such time assignment is an easy matter, and to fill the time in so assigned in the upper grades with exercises whose

value is fairly well known is likewise comparatively easy. W have yet to learn, however, what manual pursuits are best adapted to the lower grades. There is always danger that the novelty of the exercise employed, or the attractiveness of the resulting product, may deflect us from the all-important inquiry as to the educational value of the processes in which pupils are engaged. This question can only be settled by a long course of intelligent experimentation, a course, however, which being wisely managed need not result in any considerable waste of time or effort. It must be anticipated, I think, that years of such experimentation must go on before we shall be in position to prescribe with entire confidence exercises for these lower grades. We have been honored with an invitation to prepare a manual training exhibit for the St. Louis Exposition, and I hope it may be found possible, either before or after that event, to afford our townspeople an opportunity to inspect such exhibit.

Nature Study.

It would seem as though the time were well-nigh passed when the claims of this branch should be seriously questioned. Certainly from the days of Plato to the present its importance has been urged by every competent writer of education. We have recognized its just claims by assigning to it one and a quarter hours per week in grades one to three inclusive, and one and a quarter hours per week in the six higher grades. As already remarked in regard to manual training, to make some time assignment is very easy. To secure well organized, coherent, effective instruction is extremely difficult and will require years of patient and determined effort. The nature of the difficulty is well illustrated by a remark made years since by Walter Smith when engaged in an attempt to make instruction in drawing a vital element in the life of Massachusetts schools. Mr. Smith said in substance, "When we have a generation of teachers who were taught in their youth to draw as the present generation of teachers was taught to write, then we may look for effective teaching of drawing." So with nature study. The present generation of teachers and superintendents succeed fairly well with arithmetic, grammar, history, etc., because they were well trained in those subjects. We shall never have a generation so trained in nature study until we have had in the schools its subject-matter as well organized and as effectively handled as these older subjects have been. Whatever may be accomplished within the walls of a schoolroom, nature study is essentially an out-door pursuit. It is for this reason that I wish to make grateful recognition of the

work done by a committee of the Education Society in the maintenance during the season of 1903 of these school gardens. I think we should look hopefully for the time when every public school shall have such an adjunct. Each of our teachers is already provided with a Nature Study Manual specially prepared for their guidance, but such assistance does not suffice. There is urgent need of the employment of a thoroughly competent director. As yet the persons competent to fill such positions are few in number and command liberal compensation. We have already in our employ so large a number of so-called "special" teachers that I have thus far refrained from recommending any further expenditure for such service. I am well assured, however, that money expended for such purpose would yield a rich return, and that in no other way can results be secured with which we ought to be content.

While I have been engaged in the preparation of this report, and for the first time since my connection with the schools began, a teacher has been removed by death. On Friday, January 29th, Mrs. Ruth E. Lander, the loved and honored Principal of the Lincoln School, was released from a long illness which had been endured with wonderful courage and cheerfulness. Mrs. Lander was appointed in May, 1887, to a temporary position in the Ward School, and in the following month to a permanent position as an assistant in the Lincoln School. The latter position she continued to hold until September, 1895, when, on the resignation of Mr. M. W. Richardson, she was appointed Principal of the school. At that time the school contained 481 pupils, which number gradually increased until at present it has reached 573.

Mrs. Lander's career as a principal has been noteworthy. In all her dealings with associates, pupils, and parents, confronted with an endless variety of problems, her clear head and warm heart proved equal to every demand. Under her guidance, the Lincoln School has not only afforded its pupils a sound intellectual training, but with a happy union of kindness and firmness it has guided them into manly and womanly paths. Many must be the homes and many the hearts to which the simple tribute I so gladly pay to her memory will seem poor and inadequate.

On the sixteenth of this same month, January, 1904, there ended another term of service, characterized by unusual length and fidelity. Lawrence Moran became janitor of the Heath School in the fall of 1872, and held that position for almost thirty-two years A man of simple manners and kindly bearing, he will be borne in pleasant remembrance by all connected with the school during these many years.

In concluding this report, I recur to the remark made on a previous page to the effect that a very large proportion of the money annually expended upon the schools is paid for teaching. If the amounts paid for heating, lighting, janitor service, etc., were excluded, the disbursements for teaching would show even larger percentages than those now cited. Without the exclusion of these items, the tables prepared by the Town Accountant for the fiscal year which ends with January 31, 1904, disclose the following facts: Total disbursements for maintenance of the High School, $34,453.88 ; of this amount, $26,346.50, or 76 per cent, was paid for teaching. For the Grammar and Primary Schools, the total expenditures were $91,295.56, of which $66,967.25, or 73 per cent, was for salaries of teachers. The maintenance of the Kindergartens involved an expense of $14,580.29, of which $10,061.00, or 69 per cent, was paid for the services of kindergartners. In the department of manual training and domestic arts the cost of instruction was $10,392.00, or 50 per cent of the total disbursement, $20,639.13. I have thought it advisable to state these facts, because of a mistaken idea that our expenditures for *materials* — books, apparatus, supplies, and incidentals — have been lavish, while our disbursements for *instruction* have been less liberal. As previously shown, we are employing teachers in sufficient numbers to ensure the assignment to each of only a reasonable number of pupils. The prevailing schedule of salaries, while not extravagant, compares favorably with similar schedules in all towns and cities of the state, with the single exception of Boston. There are certain forms of service for which even liberal salaries are no adequate recompense.

The payment of such salaries, however, is one of the two concrete forms in which a community may show its appreciation—the other consists in extending to teachers cordial and appreciative recognition. I am glad to record my conviction that the teachers of Brookline are entitled to a generous measure of both.

GEORGE I. ALDRICH,
Superintendent of Schools.

FEBRUARY 8, 1904.

REPORT OF TRUANT OFFICER.

BROOKLINE, MASS., Feb. 1, 1904.

Mr. George I. Aldrich, Supt. of Schools:—

DEAR SIR,— The report of truancy for the year ending January 31st, 1904, is as follows:—

Number of cases of absence investigated	1626
Number found to be truants	78
Number released from Truant School	4
Number sent to Truant School	5
Number of cases placed on file	2
Number now at Truant School	4
Cost of support of truants	$158.43

In addition to my duties as Truant Officer, I have investigated cases of contagious diseases as follows:—

Diphtheria	43
Scarlet Fever	30
Measles	37
Total	110

Respectfully submitted,

JAMES G. THOMPSON, *Truant Officer.*

Resignations.

High School, Maude A. Hartwell, Mary H. Buckingham; Boylston, Lila F. Clary; Lincoln, Mabel W. Gould; Longwood, Ella M. Phillips; Parsons, Lida J. Wilde; Pierce, Harriet R. Palmer, Myra E. Fiske; Runkle, Lena A. Pfaffman, Louise E. Rand; Sewall, Ella E. Taintor, Helen A. Gammons; Instructor in Manual Training, Blanche S. Van Auken.

Appointments.

High School, Elsie M. Sites, Florence E. Chamberlain; Boylston, Helen A. Hicks; Longwood, Sarah M. Keeler; Parsons, Fannie E. Williamson; Pierce, Bertha V. Cobb, Miriam F. Babbitt; Runkle, Ida B. Jamieson, Jessie E. Burton; Sewall, Deborah Howland, Dorothea Long; Instructors in Manual Training, Joseph A. Frizzell, Caroline A. Brooks.

Unassigned.

Patience A. Ballentine and Mabel E. Knight.

Tranfers.

Florence E. Barnard, from Devotion to Runkle; Minnie E. Fales, from Devotion to Pierce.

SCHOOLS AND TEACHERS.

Teachers.	Grade.	Began Service.	Present Salaries.
High.			
Daniel S. Sanford		Sept., 1891	$3,500
John C. Packard		Sept., 1890	2,500
Edward P. Hutchinson		Sept., 1895	2,000
Minot A. Bridgham		Sept., 1898	1,400
Maro S. Brooks		March, 1900	2,300
Arthur W. Roberts		Sept., 1900	2,800
William L. Snow		Sept., 1900	1,700
Elmer Case		Feb., 1901	2,100
Mary P. Frye		Sept., 1871	1,200
Anna M. Johnson		Dec., 1884	1,200
Lulu G. Adams		Sept., 1895	1,100
Abbie L. Paige		Sept., 1897	950
Bertha C. Marshall		Feb., 1898	1,000
Mary I. Platt		Sept., 1899	1,050
Lillie C. Smith		Sept., 1900	900
Elsie M. Sites		March, 1903	900
Florence E. Chamberlain		Sept., 1903	850
Fannie E. Woods		Nov., 1903	1,000
Boylston.			
Emma L. Wiswall	III.	Sept., 1875	750
Eva W. Cook	II.	June, 1883	725
Helen A. Hicks	I.	Sept., 1903	600
Harriet B. Stodder	Kindergarten.	Sept., 1888	700
Susie H. Nason	Kindergarten.	Feb., 1897	500
J. Elliot Cabot.			
Minnie D. Brasor	III.	Jan., 1899	725
Grace A. Bosworth	II.	Sept., 1899	700
Mary E. Kingsbury	I.	Sept., 1881	750
Mary E. McNutt	Kindergarten.	Sept., 1892	600
Flora H. Clifford	Kindergarten.	Sept., 1901	400
Edward Devotion.			
Adelbert H. Morrison	Principal.	Sept., 1900	1,800
Edith E. Wright	IX.	Sept., 1902	725
Elizabeth M. Stebbins	VIII.	Sept., 1897	725
Cecile E. Harris	VII.	Sept., 1900	700
Marion M. Thomas	VI.	Sept., 1900	700
Anna M. Williams	V.	Sept., 1895	725
Abby J. Prouty	IV.	Sept., 1899	725
Mary E. Raymond	III.	April, 1894	725
Adella M. Boutwell	II.	Feb., 1900	700
Florence A. Oliver	I.	Sept., 1897	700
Betsey Bean	Kindergarten.	Sept., 1896	600
Cornelia Gould	Kindergarten.	Sept., 1898	500

Schools and Teachers,—*Continued.*

Teachers.	Grade.	Began Service.	Present Salaries.
Heath.			
J. Sherman Richardson . . .	Principal.	Jan., 1903	$1,800
A. Elizabeth Crowell	IX., VIII., VII.	April, 1901	725
Julie M. Jones	VI. and V.	Jan., 1902	700
Catherine G. O'Brien	V. and IV.	Sept., 1900	725
——— ——— . . .	III. and II.		
Margaret C. O'Hearn	I.	Sept., 1891	725
Fannie W. Kingsbury	Kindergarten.	Sept., 1892	600
High School Kindergarten.			
Annie B. Winchester	Kindergarten.	Feb., 1891	600
Louise E. Finney	Kindergarten.	Sept., 1896	500
Lawrence.			
Elizabeth W. Bean	Principal.	Sept., 1879	1,800
Edith A. Mayberry	IX.	Sept., 1900	700
Sarah E. Bruce	VIII.	Sept., 1891	750
Josephine S. Taylor	VII.	Sept., 1901	700
Martha W. Bangs	VI.	Sept., 1899	700
Cora W. Reed	V.	Nov., 1897	700
C. Gertrude Knox	IV.	Sept., 1901	700
William H. Lincoln.			
——— ——— . . .	Principal.		
Jennie S. Wescott	IX.	May, 1896	800
Mary A. Connor	VIII.	Sept., 1897	725
Adela F. Rockwood	VIII.	Oct., 1887	750
Lillian H. McConville	VII.	Sept., 1898	725
Theresa O'Rourke	VII.	Jan., 1900	700
Frances K. Lamprey	VI.	Sept., 1886	725
Dorcas C. Higgins	VI.	Sept., 1893	725
Josephine Courtwright . . .	VI.	Sept., 1899	700
Mary A. White	V.	Sept., 1895	725
Mary E. Greene	V.	Sept., 1897	700
Elizabeth Hutchings	V.	Oct., 1902	650
Mary E. Bayfield	V.	Feb., 1900	675
Rose E. Ryan	IV.	May, 1891	725
Abbie F. Hearn	IV.	Oct., 1902	650
Mae H. Chapman	Science.	Sept., 1900	725
Longwood.			
Agnes Andrews	III. and II.	Feb., 1898	675
Ella M. Keeler	II. and I.	Sept., 1903	675
Katherine E. Wentworth . .	Kindergarten.	Sept., 1892	600
Newton Street.			
Ethel Wood	III., II. and I.	Jan., 1902	600
Parsons.			
Minnie P. Massé	III.	Sept., 1901	750
Fanny E. Williamson	II.	May, 1903	700
Hattie L. Carr	I.	March, 1882	725
Grace A. Potter	Kindergarten.	Nov., 1893	600
Helen T. O'Reilley	Kindergarten.	Oct., 1902	350

Schools and Teachers,—*Continued.*

Teachers.	Grade.	Began Service.	Present Salaries.
Pierce.			
Mary McSkimmon	Principal.	Jan., 1893	$1,800
Maria E. Gardner	IX.	Sept., 1901	775
Ada F. Chevalier	IX.	Nov. 1897	750
Lena B. Winter	VIII.	Sept., 1901	750
Minnie E. Fales	VIII.	Sept., 1900	725
Adelaide D. Walsh	VII.	Dec., 1891	725
Alice M. Nelson	VII.	Sept., 1899	725
Jennie E. Alden	VI.	Sept., 1900	700
Bertha V. Cobb	VI.	Nov., 1903	700
Emma A. George	V.	April, 1877	725
Mary A. Buckley	V.	Sept., 1898	700
Ethel Tillinghast	IV.	Sept., 1897	725
Nellie M. Goodrich	IV. and III.	Sept., 1901	725
Margaret E. Malone	III.	Sept., 1872	725
Abby F. Bosworth	II.	Sept., 1883	725
Ellen P. Low	I.	Oct., 1900	700
Miriam F. Babbitt	I.	Nov., 1903	675
Grace W. Morrill	Kindergarten.	March, 1892	600
Margaret C. Houghton	Kindergarten.	Sept., 1901	400
John D. Runkle.			
Ellen S. Baker	Principal, VIII.	Sept., 1902	1,350
Florence Barnard	VII.	Nov., 1902	725
Carrie D. Peterson	VI.	Sept., 1900	700
Blanche E. Henshaw	V.	Jan., 1903	700
Jessie E. Burton	IV.	Feb., 1904	700
Florence C. Lamson	III.	Nov., 1902	700
Ida B. Jamieson	II.	Oct., 1903	650
Marion E. Weld	I.	Sept., 1901	700
Lucy H. Maxwell	Kindergarten.	Jan., 1896	600
Sewall.			
Hattie F. Paul	III.	Sept., 1893	750
Florence C. Bliss	II.	Sept., 1897	700
Deborah Howland	II. and I.	Sept., 1903	600
Grace A. Pendleton	I.	Sept., 1897	700
Alice H. Shaw	Kindergarten.	Sept., 1890	600
Dorothy Long	Kindergarten.	Oct., 1903	400
Robert C. Winthrop.			
Annie G. Molloy	III.	May, 1888	750
Elsie V. Robbins	II.	Sept., 1895	700
Anna M. Taylor	I.	Oct., 1882	725
Adeline T. Joyce	Kindergarten.	Sept., 1890	600
Margaret C. Seaver	Kindergarten.	Sept., 1902	350
Unassigned.			
Alice R. Harper		Jan., 1902	625
Patience A. Ballentine		Sept., 1903	550
Maybelle E. Knight		Sept., 1903	625

Officers and Special Teachers.

		Began Service.	Present Salaries.
Superintendent of Schools	George I. Aldrich . .	Sept., 1900	$4,000
Clerk of School Committee	Fred. H. Robinson .	Jan., 1891	1,400
Superintendent's Clerk . .	Mary Adams* . . .	Sept., 1896	$10 per week
Truant Officer	James G. Thompson	Oct., 1899	900
Director of music	Samuel W. Cole . .	Sept., 1884	1,000
Instructor in music . . .	Edith H. Snow . . .	Sept., 1900	650
Director of drawing . . .	Irene Weir	Sept., 1893	1,200
Instructor in drawing . .	Annie B. Chamberlain	Sept., 1890	950
Director physical training	Hartvig Nissen . .	Sept., 1900	2,400
Inst'r in physical training .	Louis Schmitt . . .	Oct., 1899	900
Instr's in manual training	Joseph E. Owens . .	Sept., 1891	1,200
	S. Anna Woodbury .	Sept., 1895	850
	Caroline A. Brooks .	Sept., 1903	675
Inst'rs in domestic science	Mary E. Ditson . .	Sept., 1894	700
	Mary C. Jones . . .	Sept., 1896	700
Instructors in sewing . .	Henrietta A. Nevers	Sept., 1873	625
	Catharine F. Johnson	Sept., 1888	750
	Anna M. Schwindt .	Sept., 1902	1,000

Janitors.

High School	Henry M. Cook, 11 Goodwin place . . .	$2,600
High School Manual Training Building .	Marius C. Cooley, 100 Brook street . .	1,200
Pierce Grammar . .	Edward Moran, 38 School street	1,000
	Thomas F. Costello, 20 Flora street . .	540
Pierce Primary	George A. Meade, 801 Boylston street .	500
Lincoln	Owen Carey, 102 Davis avenue	900
Lawrence	Frank H. Flanders, 3 Harvard sq. . . .	800
Heath	Lawrence Moran, 9 Houlihan avenue . .	650
Devotion	John McGinnis, 60 Hawes street	1,200
Winthrop and Parsons	John Nyhen, 58 Brook street	800
Sewall and Boylston .	Richard Kelleher, 20 Sewall place . . .	850
Cabot and Longwood .	Michael Fahey, 17 Flora street	775
Newton Street	William B. Webber, Newton street . . .	100
Runkle	Thomas Hartigan, 64 Chestnut Hill av. .	1,050

* Absent on leave.

TOWN OF BROOKLINE. TREASURY DEPARTMENT.

REPORTS

OF THE

TREASURER AND COLLECTOR,

AUDITORS,

AND

TOWN ACCOUNTANT,

OF

BROOKLINE,

MASSACHUSETTS,

FOR THE YEAR ENDING JANUARY 31, 1904.

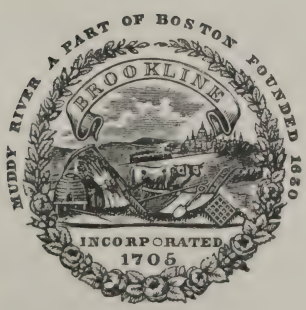

BROOKLINE:
THE RIVERDALE PRESS: C. A. W. SPENCER.
1904.

REPORTS

OF THE

TREASURER AND COLLECTOR

FOR THE YEAR ENDING JANUARY 31, 1904.

NOTE.— *The advance report of the Treasurer's general summary, published with the report of the Selectmen, differs in some instances from the figures here shown, and is a matter of book-keeping for obtaining net results. The Brookline National Bank tax withheld by the State for non-residents, the State's share of the druggists' licenses, and the refunded over-subscription to the old reservoir purchase, were deducted from the "receipts" and therefore did not appear in the "payments." Likewise an unexpended amount paid back into the Treasury by the Trustees of the Public Library was not treated as a payment and therefore did not show in the "receipts." The figures affected are indicated by an *.*

SYNOPSIS.

Treasury Balance from previous year		$154,419.87
Receipts:		
From Temporary Loans		449,050.00
Funded Loans		274,000.00
All other sources		*1,338,263.19
		*$2,215,733.06
Payments:		
Temporary Loans	$449,050.00	
All other disbursements	*1,655,030.07	*2,104 080.07
Cash on hand		$111,652.99
Entire Debt (including $319,205 for water)		$1,543,335.00
Tax Levy		$883,997.00
Assessed value of Real Estate		$59,965,800.00
Assessed value of Personal Estate		27,207,100.00
Total valuation		$87,172,900.00

Tax-rate	***$10.00 per $1,000***
Population (estimated)	***23,500***
Polls assessed	***6,134***
Registered Voters, October 24th, 1903	***3,903***

There was an increase of $102,339.00 in the debt. There was an increase of $1,079,100.00 in the tax valuation.

The debt is $1,391,057.00 below the statutory limit.

There are no unpaid taxes on real estate prior to 1903.

General Summary of the Operations of the Town Treasury for the year ending January 31, 1904.

Cash Balance from previous year:		
Special appropriations unexpended —		
Borrowed	$65,653 76	
From Tax Levy	34,820 31	
General Fund unappropriated	53,945 80	
		$154,419 87
Temporary Loans, Anticipation of Taxes		$449,050 00

RECEIPTS.

1.	**Borrowed: Funded Debt**		$274,000 00
	Covered Reservoir	$ 74,000 00	
	Old Boston Reservoir	100,000 00	
	Playgrounds	100,000 00	
2.	**Tax Levy of 1903**		763,819 27
3.	**Tax Levies of previous years**		85,734 56
	1902	$84,672 40	
	1901	548 75	
	1900	313 32	
	1899	38 10	
	1898	28 00	
	1897	6 00	
	Suspense Account	127 99	
4.	**Corporation and Bank Taxes**		301,529 87
	Corporation	$228,507 71	
	Bank (net $40,924.93; paid non-residents $337.27)	41,262 20*	
	Street Railway	27,292 93	
	Elevated Railway	4,467 03	
5.	**Sewer Assessments**		17,645 18
6.	**Water Rates**		83,114 91
7.	**Rents**		3,407 50
8.	**Licenses** (net $2,923.68; paid on Druggists', to State, $2.75)		*2,926 43
9.	**Fines**		183 45
10.	**Bath House**		5,360 70
11.	**Schools**		4,447 00
12.	**Interest**		5,698 75
13.	**Miscellaneous**		820 25
	Total Receipts		$1,548,687 87
14.	**Reimbursements**		$63,575 32

Interest on Funded Debt	$1,529 73	Highways	$22
General School Exp.	22 00	Sidewalks	12
Vacation Schools	2 30	Sewer Extension	8 0
Grammar and Primary Schools	8 40	Surface-water Drains	62 0
Furnishing Man'l Training High School	50 00	Health	3,618 42
Police Dept.	48 00	Poor	1,883 42
Fire Department	406 50	Soldiers' Relief	1,330 00
Fire Alarm and Police Telegraph	28 02	Printing Town Reports	38 50
Ext. of Water Works	2,177 65	Engineering	24 80
Maintenance of Water Works	200 00	Park Maintenance	274 16
Covered Reservoir	617 90	Legal Expenses	167 50
Old Boston Reservoir (net $50,000; $512.34 refunded)	50,512.34*	Weights and Measures	64 25
		Planting Trees	43 93
		Reed Lot Grading	37 00
		Library Improvement	185 36*

RECAPITULATION.

Balance from previous year	$154,419 87
Temporary Loans	449,050 00
Funded Loans and Ordinary Receipts	1,548,687 87
Reimbursements	63,575 32
	$2,215,733 06

PAYMENTS.

1.	**Schools**		$259,972 32
	Salaries of Superintendent, teachers and janitors, cost of text books and supplies, fuel, lighting and repairs of buildings	$179,619 74	
	New building, extraordinary repairs, and grading Reed Lot	80,352 58	
2.	**Public Library**		20,200 00
	Its support	$19,500 00	
	Library improvement ($185.36 refunded)	700 00*	
3.	**Water Works**		131,123 65
	Salaries, maintenance, extensions	$42,024 87	
	Covered reservoir and new pumping engine	89,098 78	
4.	**Park Dept., Playgrounds, Cemeteries and Tree Planting**		278,074 06
	Construction and maintenance	$25,427 97	
	Land purchased	102,133 75	
	Old Boston Reservoir purchase ($512.34 refunded)	150,512 34*	
5.	**Highways**		235,112 38
	Cost of construction and maintenance of roads, bridges and sidewalks, watering streets, removing snow and lighting	$212,612 38	
	Howe lot, purchased for storage	22,500 00	
6.	**Police Department Maintenance**		64,738 52
7.	**Fire Alarm and Police Telegraph**		6,823 02
	Maintenance and extension.		
8.	**Fire Department Maintenance**		68,923 28
9.	**Health Department**		37,332 58
	Maintaining hospitals and laboratories, general inspection and disinfection, physicians and scavenger	$36,832 58	
	Contagious hospitals	500 00	
10.	**Bath House Maintenance**		10,174 24
11.	**Building Department**		6,409 58
12.	**Department of Weights and Measures**		550 91
13.	**Sewers**		26,078 93
	Extensions, repairs and cleaning	$15,492 94	
	Surface-water drains	10,585 99	
14.	**Poor**		13,597 36
	Maintenance of Almshouse and aid to outside poor.		
15.	**Soldiers' Relief**		2,213 55
16.	**Taxes**		191,715 45
	County $61,628 80 / State 68,025 00	Metropolitan Sewer $23,854 07 / Metropolitan Park 37,870 31	
	Non-Resident Bank	337 27*	
17.	**Interest**		59,243 28
	On Funded Debt	$52,688 34	
	On Temporary Loans, 778 67; In Anticipation of taxes,	5,776 27	
18.	**Funded Debt Matured**		171,661 00
19.	**Temporary Loans**		49,050 00
20.	**Loans in Anticipation of Taxes**		400,000 00
21.	**General Expenses of Administration**		71,083 21
	Departments: — Selectmen's $9,902 38; Assessors' 8,621 08; Town Clerk's 6,979 14; Treasurer's 7,950 65; Auditing 2,294 92; Engineering 12,824 80; Care of Town Hall 4,997 63	Exterior rep'rs of Town buildings $4,284 25; Decoration Day 400 00; Fourth of July 1,152 27; Legal Expenses 7,439 38; Printing Town Reports and Warrants 3,531 95; Contingencies 704 76	
	Licenses, Commonwealth's proportion		*2 75
	Total Payments		$2,104,080 07

Cash balances to new account:—

Special appropriations unexpended:		
Borrowed	$51,165 65	
From Tax Levy	27,542 59	
General Fund unappropriated	32,944 75	
Deposited in National Banks	$105,579 39	
Cash in office	6,073 60	111,652 99
		$2,215,733 06

STATEMENT OF MONEY BORROWED.

AMOUNTS AUTHORIZED.

1903.		
March 16.	**Anticipation of Taxes**	$400,000
March 31.	**Building a Covered Reservoir**	74,000
March 31.	**Widening Harvard and Washington Streets**	56,000
March 31.	**Purchasing the Howe Lot**	22,500
June 10.	**Lee Street Land Damages and Construction**	16,550
June 10.	**Grading and Improving Reed Lot**	10,000
June 10.	**Purchasing Old Boston Reservoir**	100,000
June 10.	**Purchasing Playgrounds**	100,000

There was borrowed $723,050; $449,050 temporarily, $274,000 on 20-year serial obligations.

For the money in anticipation of taxes, competitive bids were solicited from time to time from Trust Companies and Savings and National Banks. Owing to the stringent condition of the money market but few responses were received, and better terms than those offered were obtained by declining nearly all bids, negotiating privately and borrowing *on demand* of the banks in which the treasury funds are deposited.

For the funded loans the following circular was issued, and the call widely advertised in the daily press:—

TOWN OF BROOKLINE

$240,000 3½%

WATER, PARK AND PLAYGROUND BONDS.

Sealed proposals will be received at the office of the Town Treasurer of Brookline, Mass., until 3 o'clock P. M., on Thursday, June 18th, 1903, for bonds or notes of the Town of Brookline amounting to $240,000 authorized for the following purposes:

$100,000 for the purchase of the Old Boston Reservoir in Brookline for public park purposes.

$74,000 "Brookline Water Scrip," for constructing a second covered reservoir.

$66,000 for the purchase of land for playgrounds.

FORM OF BONDS.

Said bonds will be coupon, with the privilege of exchange for registered bonds, of the denomination of $1,000 each, dated January 1st, 1903, bearing interest from July 1, 1903, at the rate of 3½% per annum, payable on the first days of January and July in each year. The bonds will be serial, and payable $12,000 on the first day of January in each year, from 1904 to 1923, inclusive.

ALTERNATIVE FORM: NOTES.

Bids may also be made for notes of the town instead of bonds as described above. Such notes will be sold at par and bear interest at the

rate at which they may be negotiated. Bids for notes should be in the form of offers of a rate at which the notes will be taken by the bidder.

ACCRUED INTEREST.

Accrued interest from July 1st, 1903, to the time of delivery of the bonds or notes, is to be paid by the purchaser in addition to the amount of his bid.

The population of Brookline is 22,500.

The assessed valuation for 1902 was $86,093,800, exclusive of corporation stocks assessed by the State at over $16,000,000.

The total funded debt of the town is $1,385,496, of which $262,686 is for water, thus leaving the municipal debt $1,122,810, or $1,460,000 below the statutory limit.

The bids will be opened in the Office of the Board of Selectmen, at 4 o'clock in the afternoon of June 18th.

The right is reserved to accept any bid or bids, or to reject any or all bids.

Proposals must be endorsed, "PROPOSALS FOR BROOKLINE BONDS," and addressed to

GEORGE H. WORTHLEY, *Town Treasurer*,
June 12, 1903. Town Hall, Brookline, Mass.

The rate of interest offered was too low for the market and no bids were received. All the loans were subsequently placed by private negotiation, bearing 3½% interest, at par.

Anticipation of Taxes $400,000

At the annual meeting, March 16th, 1903, it was—

Voted, That for the purpose of procuring a temporary loan to and for the use of the town of Brookline, in anticipation of the taxes of the present municipal year, the Town Treasurer is hereby authorized and directed to borrow, from time to time, with the approval of the Board of Selectmen, a sum or sums in the aggregate amounting to four hundred thousand dollars, and to execute and deliver the note or notes of the town therefor, payable within one year from the time the loan is made with interest thereon at a rate not exceeding six per cent per annum. Any debt or debts incurred by a loan or loans to the town under this vote shall be paid from the taxes of the present municipal year.

Availed of as follows:—

April 24, 1903, of Eliot National Bank, payable Nov. 1, 1903, discounted at $4\frac{42}{100}$% per annum $100,000
June 15, 1903, of Eliot National Bank, on demand, at 4% per annum 50,000
June 30, 1903, of First National Bank, on demand, at 4% per annum 50,000

Both paid October 26, 1903.

August 11, 1903, of Old Colony Trust Co., payable Nov. 3, 1903, discounted at 4½% per annum 150,000
August 4, 1903, of First National Bank, on demand, at 4% per annum 25,000
August 4, 1903, of Eliot National Bank, on demand, at 4% per annum 25,000

Both paid October 2, 1903.

The total cost of these loans was $5,741.28
Subscribers to the $50,000 contributed to the price of the Old Boston Reservoir, were allowed interest on payments prior to the date of purchase 34.99

Building a Covered Reservoir on Fisher Hill $74,000

At the adjourned annual meeting, March 31st, 1903, it was —

Voted, That the Town Treasurer be authorized to borrow, as directed by the Selectmen, $74,000 in the aggregate appropriated at this meeting for building a covered reservoir on Fisher Hill. Bonds, notes, or scrip shall be issued therefor, to be denominated on the face thereof "Brookline Water Scrip," signed by the Treasurer and countersigned by a majority at least of the Selectmen, with interest payable semi-annually at a rate not exceeding four per centum per annum. Such bonds, notes, or scrip shall be dated January 1st, 1903, and shall be made payable in such annual proportionate payments as will extinguish the same on January 1st, 1923.

Borrowed of the Boston Manufacturers' Mutual Fire Insurance Co., July 17, 1903, $50,000 on twenty notes for $2,500 each, numbered CR1 to CR20, inclusive, payable one each January 1, 1904, to January 1, 1923, inclusive; September 15, 1903, the balance on twenty notes for $1,200 each, numbered CR21 to CR40, inclusive, payable one each January 1, 1904, to January 1, 1923, inclusive, all bearing interest at 3½% per annum, payable semi-annually, January 1st and July 1st, and all at par.

Purchasing Old Boston Reservoir $100,000

At the special meeting June 10, 1903, it was —

Voted, That the Town Treasurer be authorized, when so directed by the Selectmen, to borrow $100,000 appropriated December 30th, 1902, for the acquisition of the old Boston Reservoir property on Boylston street for public park purposes. Bonds or notes shall be issued therefor, signed by the Treasurer and countersigned by a majority at least of the Selectmen, with interest payable semi-annually at a rate not exceeding four per centum per annum. Such bonds or notes shall be dated January 1st, 1903, and shall be made payable in such annual proportionate payments as will extinguish the same in twenty years from their date.

Between October 20 and November 3, 1903, the entire amount was borrowed at par of the institutions named below, on eighty notes bearing 3½% per annum interest semi-annually, January 1st and July 1st, and payable $5,000 each year from January 1, 1904, to January 1, 1923, inclusive.

January 1, 1903, Brookline National Bank, T1 to T40, each $500	$20,000
January 1, 1903, Warren Institution for Savings, Charlestown, T41 to T60, each $3,000	60,000
January 1, 1903, City Trust Co., Boston, T61 to T80, each $1,000	20,000

Purchasing Playgrounds $100,000

At the special meeting, June 10, 1903, it was —

Voted, That the Town Treasurer be authorized, when so directed by the Selectmen, to borrow $100,000 appropriated at the adjourned annual meeting on March 31st, 1903, for the purchase of land for public playgrounds. Bonds or notes shall be issued therefor, signed by the Treasurer and countersigned by a majority at least of the Selectmen, with

interest payable semi-annually at a rate not exceeding four per centum per annum. Such bonds or notes shall be dated January 1st, 1903, and shall be made payable in such annual proportionate payments as will extinguish the same in twenty years from their date.

July 28, 1903, the whole amount was borrowed at par through the National Union Bank, the Colonial National Bank, and the First National Bank, all of Boston, on coupon bonds bearing 3½% per annum interest semi-annually, January 1st and July 1st, and payable $5,000 each year from January 1st, 1904, to January 1st, 1923, inclusive.

January 1, 1903, M32 to M44, each	$2,500
January 1, 1903, M45	2,000
January 1, 1903, M46	500
January 1, 1903, M47 to M52, each	2,500
January 1, 1903, M53 to M92, each	1,250

Widening Harvard and Washington Streets $56,000

At the adjourned annual meeting, March 31st, 1903, it was —

Voted, That the Town Treasurer be authorized, when so directed by the Selectmen, to borrow the sums of $50,000 and $6,000 appropriated at this meeting under the nineteenth and twentieth articles in the warrant. Bonds or notes shall be issued therefor, signed by the Treasurer and countersigned by a majority at least of the Selectmen, with interest payable semi-annually at a rate not exceeding four per centum per annum. Such bonds or notes shall be dated January 1st, 1903, and shall be made payable in such annual proportionate payments as will extinguish the same on January 1st, 1913.

Nothing has yet been borrowed under this vote.

Purchasing the Howe Lot $22,500 00

At the adjourned annual meeting, March 31st, 1903, it was —

Voted, That the Town Treasurer be authorized to borrow, when so directed by the Selectmen, the sum of $22,500, appropriated at this meeting for the purchase of a lot of land between Kent and Brook streets and the Boston and Albany railroad, containing about 50,000 square feet, for the storage of materials and supplies. Bonds or notes shall be issued therefor, signed by the Treasurer and countersigned by a majority at least of the Selectmen, with interest payable semi-annually at a rate not exceeding four per centum per annum. Such bonds or notes shall be dated January 1st, 1903, and shall be made payable in such annual proportionate payments as will extinguish the same on January 1st, 1913.

Grading and Improving Reed Lot $10,000 00

At the special meeting June 10th, 1903, it was —

Voted, That the Town Treasurer be authorized, when so directed by the Selectmen, to borrow $10,000, appropriated June 19th, 1902, for grading and improving the Reed lot at the corner of Reservoir lane and Boylston street. Bonds or notes shall be issued therefor, signed by the Treasurer and countersigned by a majority at least of the Selectmen, with interest payable semi-annually at a rate not exceeding four per centum per annum. Such bonds or notes shall be dated January 1st, 1903, and shall be made payable in such annual proportionate payments as will extinguish the same in ten years from their date.

Lee Street Land Damages and Construction $16,550 00

At the special meeting, June 10th, 1903, it was —

Voted, That the Town Treasurer be authorized, when so directed by the Selectmen, to borrow the sum of $16,550, appropriated April 2d, 1902, to pay the land damages and cost of constructing Lee street. Bonds or notes shall be issued therefor, signed by the Treasurer and countersigned by a majority at least of the Selectmen, with interest payable semi-annually at a rate not exceeding four per centum per annum. Such bonds or notes shall be dated January 1st, 1903, and shall be made payable in such annual proportionate payments as will extinguish the same in ten years from their date.

It was the expectation and is still the hope of the Selectmen and the Treasurer that it will not become necessary to borrow other than temporarily for the purposes specified in the above three votes. Pending ultimate determination, in view of actual expenditures aggregating nearly the total amount authorized, there was borrowed September 24th, 1903, of the New England Mutual Life Ins. Co. under the provisions of the Revised Laws, chapter 27, section 10, $49,050. The note was dated Sept. 24, 1903, and was paid January 31, 1904. The rate of interest was 4½ % and the cost $778.67.

THE LIMIT OF INDEBTEDNESS.

Under the existing statutes governing municipal indebtedness, the amount which the town can borrow in addition to its present debt is as follows: —

Valuation for the assessment of taxes for 1903		$87,172,900 00
Gross Capacity (Revised Laws, chap. 27, sec. 4) 3% is . .		$2,615,187 00
Present Debt	$1,543,335 00	
Deduct Water Debt	319,205 00	
Net Debt for the purpose of this calculation		1,224,130 00
Available Margin between the present net debt and the 3 per cent statutory limit		$1,391,057 00

TOWN DEBT.

The Total Debt at the beginning of the year was . . .		$1,440,996 00
There was Borrowed during the year:		
In anticipation of Taxes	$400,000 00	
In anticipation of Funded Loans	49,050 00	
For Covered Reservoir	74,000 00	
For Old Boston Reservoir	100,000 00	
For Playgrounds	100,000 00	723,050 00
		$2,164,046 00
The Payments were the amounts borrowed in anticipation of taxes	$400,000 00	
In anticipation of funded loans	49,050 00	
and the following-described notes and bonds:		
Mar. 1, 1892, Riverdale Park Construction 4 %	4,000 00	
Mar. 1, 1898, Miscellaneous . . . . . $3\frac{45}{100}$ %	11,800 00	
Mar. 1, 1898, Longwood Bridge . . . . $3\frac{4}{10}$ %	2,500 00	
April 2, 1900, Boylston Street Widening $3\frac{15}{100}$ %	20,000 00	
May 1, 1895, Longwood Park Construct'n $3\frac{5}{8}$ %	400 00	
May 1, 1895, New High School Building . $3\frac{5}{8}$ %	5,000 00	
May 1, 1895, Druce St. Schoolhouse Site $3\frac{5}{8}$ %	1,500 00	
June 1, 1893, High School Lot . . . . . 4 %	5,600 00	
June 1, 1901, Boylston Street Widening . $3\frac{1}{10}$ %	3,500 00	
June 1, 1901, Pumping Engine . . . . . $3\frac{1}{10}$ %	1,200 00	
June 15, 1892, Miscellaneous . . . . . $2\frac{5}{8}$ %	8,315 00	
June 15, 1894, Miscellaneous . . . . . $3\frac{9}{16}$ %	12,000 00	
July 1, 1893, Water . . . . . 4 %	4,466 00	
July 1, 1891, Riverdale Park Construction 4 %	3,500 00	
July 1, 1893, Manual Training School . . . 4 %	3,000 00	
July 1, 1896, Bath House . . . . . $3\frac{9}{16}$ %	2,500 00	
July 1, 1896, Miscellaneous . . . . . $3\frac{9}{16}$ %	9,400 00	
Aug. 1, 1890, Park Construction . . . . . 4 %	2,000 00	
Aug. 1, 1890, Riverdale Park Construction 4 %	1,000 00	
Aug. 1, 1895, Water . . . . . $3\frac{1}{2}$ %	600 00	
Aug. 1, 1895, High School . . . . . $3\frac{1}{2}$ %	2,500 00	
Oct. 1, 1897, Longwood Bridge . . . . $3\frac{9}{16}$ %	1,250 00	
Nov. 1, 1893, Miscellaneous . . . . . 4 %	9,650 00	
Nov. 1, 1895, Bath House . . . . . $3\frac{1}{2}$ %	1,500 00	
Dec. 1, 1898, Court House and Police St'n $3\frac{1}{2}$ %	7,500 00	
Jan. 1, 1897, Water . . . . . $3\frac{9}{16}$ %	750 00	
Jan. 1, 1891, Riverdale Park Construction 4 %	1,000 00	
Jan. 1, 1898, Water . . . . . $3\frac{35}{100}$ %	700 00	
Jan. 1, 1891, Water . . . . . 4 %	1,000 00	
Jan. 1, 1895, Miscellaneous . . . . . $3\frac{1}{2}$ %	3,580 00	
Jan. 1, 1901, Miscellaneous . . . . . $3\frac{1}{10}$ %	7,500 00	
Jan. 1, 1902, Miscellaneous . . . . . $3\frac{15}{100}$ %	7,500 00	
Jan. 1, 1903, Water . . . . . $3\frac{3}{8}$ %	1,000 00	
Jan. 1, 1903, Pumping Engine . . . . . $3\frac{3}{8}$ %	1,000 00	
Jan. 1, 1903, Land Tappan Street . . . . $3\frac{3}{8}$ %	1,000 00	
Jan. 1, 1903, Reed Lot . . . . . $3\frac{3}{8}$ %	1,800 00	
Jan. 1, 1903, Manual Training High School $3\frac{3}{8}$ %	4,000 00	
Jan. 1, 1903, Land off Hammond Street . . $3\frac{3}{8}$ %	1,200 00	
Jan. 1, 1903, Old Reservoir . . . . . $3\frac{1}{2}$ %	5,000 00	
Jan. 1, 1903, Covered Reservoir . . . . . $3\frac{1}{2}$ %	3,700 00	
Jan. 1, 1903, Playgrounds . . . . . $3\frac{1}{2}$ %	5,000 00	
Feb. 1, 1894, Dudley Street Sewer . . . . 4 %	1,250 00	
		620,711 00
Leaving the Debt now		$1,543,335 00

An increase of $102,339.00.

TOWN DEBT, JANUARY 31, 1904.

Payable to	Date of Issue.	Due.	Amount.	Interest	Amount due each fiscal year.
N. E. Mutual Life Ins. Co.	Mar. 1, 1892	Mar. 1, 1904	$4,000	4%	
Brookline Savings Bank..	Mar. 1, 1898	Mar. 1, 1904	2,500	$3\frac{4}{10}$	
" "	Mar. 1, 1899	Mar. 1, 1904	15,000	3.10	
Order of the Town Treas.	April 2, 1900	April 1, 1904	20,000	3.15	
Brookline Savings Bank..	May 1, 1895	May 1, 1904	400	$3\frac{5}{8}$	
Provident Inst. for Sav..	May 1, 1895	May 1, 1904	5,000	$3\frac{5}{8}$	
" "	May 1, 1895	May 1, 1904	1,500	$3\frac{5}{8}$	
Warren Inst. for Savings.	June 1, 1901	June 1, 1904	4,700	3.10	
Provident Inst. for Sav...	June 15, 1892	June 15, 1904	8,315	$3\frac{5}{8}$	
" "	June 15, 1894	June 15, 1904	12,000	$3\frac{9}{16}$	
N. E. Mutual Life Ins. Co.	July 1, 1891	July 1, 1904	3,500	4	
" "	July 1, 1893	July 1, 1904	4,466	4	
Brookline Savings Bank..	July 1, 1896	July 1, 1904	2,500	$3\frac{9}{16}$	
Provident Inst. for Sav...	July 1, 1896	July 1, 1904	9,400	$3\frac{9}{16}$	
Thomas D. Blake	Aug. 1, 1890	Aug. 1, 1904	1,000	4	
Bearer	Aug. 1, 1890	Aug. 1, 1904	2,000	4	
Provident Inst. for Sav...	Aug. 1, 1895	Aug. 1, 1904	2,500	$3\frac{1}{2}$	
" "	Aug. 1, 1895	Aug. 1, 1904	600	$3\frac{1}{2}$	
" "	Oct. 1, 1897	Oct. 1, 1904	1,250	$3\frac{9}{16}$	
" "	Nov. 1, 1895	Nov. 1, 1904	1,500	$3\frac{1}{2}$	
Franklin Sav. Bank, Bos..	Dec. 1, 1898	Dec. 1, 1904	7,500	$3\frac{1}{2}$	
Provident Inst. for Sav...	Jan. 1, 1895	Jan. 1, 1905	3,580	$3\frac{1}{2}$	
" "	Jan. 1, 1897	Jan. 1, 1905	750	$3\frac{9}{16}$	
Commonwealth of Mass..	Jan. 1, 1898	Jan. 1, 1905	700	3.35	
Bearer	Jan. 1, 1891	Jan. 1, 1905	1,000	4	
Boston Mfrs. M. F. Ins. Co.	Jan. 1, 1891	Jan. 1, 1905	1,000	4	
" "	Jan. 1, 1903	Jan. 1, 1905	2,500	$3\frac{1}{2}$	
" "	Jan. 1, 1903	Jan. 1, 1905	1,200	$3\frac{1}{2}$	
Bearer	Jan. 1, 1903	Jan. 1, 1905	2,500	$3\frac{1}{2}$	
"	Jan. 1, 1903	Jan. 1, 1905	1,250	$3\frac{1}{2}$	
"	Jan. 1, 1903	Jan. 1, 1905	1,250	$3\frac{1}{2}$	
"	Jan. 1, 1903	Jan. 1, 1905	3,000	$3\frac{1}{2}$	
"	Jan. 1, 1903	Jan. 1, 1905	1,000	$3\frac{1}{2}$	
Brookline National Bank.	Jan. 1, 1903	Jan. 1, 1905	500	$3\frac{1}{2}$	
" "	Jan. 1, 1903	Jan. 1, 1905	500	$3\frac{1}{2}$	
Commissioners of Sinking Funds, Fall River, Mass.	Jan. 1, 1901	Jan. 1, 1905	7,500	3.10	
Salem Savings Bank	Jan. 1, 1902	Jan. 1, 1905	7,500	3.15	
Commonwealth of Mass..	Jan. 1, 1903	Jan. 1, 1905	1,000	$3\frac{3}{8}$	
" "	Jan. 1, 1903	Jan. 1, 1905	1,000	$3\frac{3}{8}$	
" "	Jan. 1, 1903	Jan. 1, 1905	4,000	$3\frac{3}{8}$	
" "	Jan. 1, 1903	Jan. 1, 1905	1,000	$3\frac{3}{8}$	
" "	Jan. 1, 1903	Jan. 1, 1905	1,800	$3\frac{3}{8}$	
" "	Jan. 1, 1903	Jan. 1, 1905	1,200	$3\frac{3}{8}$	$155,361
N. E. Mutual Life Ins. Co.	Mar. 1, 1892	Mar. 1, 1905	4,000	4	
Brookline Savings Bank..	Mar. 1, 1898	Mar. 1, 1905	2.500	$3\frac{4}{10}$	
Order of the Town Treas.	April 2, 1900	April 1, 1905	20,000	3.15	
Brookline Savings Bank..	May 1, 1895	May 1, 1905	400	$3\frac{5}{8}$	
Provident Inst. for Sav...	May 1, 1895	May 1, 1905	5,000	$3\frac{5}{8}$	
" "	May 1, 1895	May 1, 1905	1,500	$3\frac{5}{8}$	
Warren Inst. for Savings.	June 1, 1901	June 1, 1905	4,700	3.10	
Provident Inst. for Sav...	June 15, 1892	June 15, 1905	8.315	$3\frac{5}{8}$	
" "	June 15, 1894	June 15, 1905	10,300	4	

Payable to	Date of Issue.	Due.	Amount.	Interest	Amount due each fiscal year.
N. E. Mutual Life Ins. Co.	July 1, 1891	July 1, 1905	$3,500	4%	
" "	July 1, 1893	July 1, 1905	4,466	4	
Brookline Savings Bank..	July 1, 1896	July 1, 1905	2,500	$3\frac{9}{16}$	
Provident Inst. for Sav...	July 1, 1896	July 1, 1905	9,400	$3\frac{9}{16}$	
Thomas D. Blake	Aug. 1, 1890	Aug. 1, 1905	1,000	4	
Bearer	Aug. 1, 1890	Aug. 1, 1905	2,000	4	
Provident Inst. for Sav...	Aug. 1, 1895	Aug. 1, 1905	2,500	$3\frac{1}{2}$	
" "	Aug. 1, 1895	Aug. 1, 1905	600	$3\frac{1}{2}$	
" "	Oct. 1, 1897	Oct. 1, 1905	1,250	$3\frac{9}{16}$	
" "	Nov. 1, 1895	Nov. 1, 1905	1,500	$3\frac{1}{2}$	
Franklin Sav. Bank, Bos..	Dec. 1, 1898	Dec. 1, 1905	7,500	$3\frac{1}{5}$	
Provident Inst. for Sav...	Jan. 1, 1895	Jan. 1, 1906	3,580	$3\frac{1}{2}$	
" "	Jan. 1, 1897	Jan. 1, 1906	750	$3\frac{9}{16}$	
Commonwealth of Mass..	Jan. 1, 1898	Jan. 1, 1906	700	3.35	
Bearer	Jan. 1, 1891	Jan. 1, 1906	1,000	4	
Boston Mfrs. M. F. Ins. Co.	Jan. 1, 1891	Jan. 1, 1906	1,000	4	
" "	Jan. 1, 1903	Jan. 1, 1906	2,500	$3\frac{1}{2}$	
" "	Jan. 1, 1903	Jan. 1, 1906	1,200	$3\frac{1}{2}$	
Bearer	Jan. 1, 1903	Jan. 1, 1906	2,500	$3\frac{1}{2}$	
"	Jan. 1, 1903	Jan. 1, 1906	1,250	$3\frac{1}{2}$	
"	Jan. 1, 1903	Jan. 1, 1906	1,250	$3\frac{1}{2}$	
"	Jan. 1, 1903	Jan. 1, 1906	3,000	$3\frac{1}{2}$	
"	Jan. 1, 1903	Jan. 1, 1906	1,000	$3\frac{1}{2}$	
Brookline National Bank.	Jan. 1, 1903	Jan. 1, 1906	500	$3\frac{1}{2}$	
" "	Jan. 1, 1903	Jan. 1, 1906	500	$3\frac{1}{2}$	
Commissioners of Sinking Funds, Fall River, Mass.	Jan. 1, 1901	Jan. 1, 1906	7,500	3.10	
Salem Savings Bank	Jan. 1, 1902	Jan. 1, 1906	7,500	3.15	
Commonwealth of Mass..	Jan. 1, 1903	Jan. 1, 1906	1,000	$3\frac{3}{8}$	
" "	Jan. 1, 1903	Jan. 1, 1906	1,000	$3\frac{3}{8}$	
" "	Jan. 1, 1903	Jan. 1, 1906	4,000	$3\frac{3}{8}$	
" "	Jan. 1, 1903	Jan. 1, 1906	1,000	$3\frac{3}{8}$	
" "	Jan. 1, 1903	Jan. 1, 1906	1,800	$3\frac{3}{8}$	
" "	Jan. 1, 1903	Jan. 1, 1906	1,200	$3\frac{3}{8}$	$138,661
N. E. Mutual Life Ins. Co.	Mar. 1, 1892	Mar. 1, 1906	4,000	4	
Brookline Savings Bank..	Mar. 1, 1898	Mar. 1, 1906	2,500	$3\frac{4}{10}$	
Order of the Town Treas.	April 2, 1900	April 1, 1906	20,000	3.15	
Provident Inst. for Sav...	May 1, 1895	May 1, 1906	5,000	$3\frac{5}{8}$	
" "	May 1, 1895	May 1, 1906	1,500	$3\frac{5}{8}$	
Warren Inst. for Savings.	June 1, 1901	June 1, 1906	4,700	3.10	
Provident Inst. for Sav...	June 15, 1892	June 15, 1906	8,315	$3\frac{5}{8}$	
" "	June 15, 1894	June 15, 1906	10,300	$3\frac{9}{16}$	
N. E. Mutual Life Ins. Co.	July 1, 1891	July 1, 1906	3,500	4	
" "	July 1, 1893	July 1, 1906	4,466	4	
Brookline Savings Bank.	July 1, 1896	July 1, 1906	2,500	$3\frac{9}{16}$	
Provident Inst. for Sav...	July 1, 1896	July 1, 1906	9,400	$3\frac{9}{16}$	
Thomas D. Blake	Aug. 1, 1890	Aug. 1, 1906	1,000	4	
Bearer	Aug. 1, 1890	Aug. 1, 1906	2,000	4	
Provident Inst. for Sav...	Aug. 1, 1895	Aug. 1, 1906	600	$3\frac{1}{2}$	
" "	Oct. 1, 1897	Oct. 1, 1906	1,250	$3\frac{9}{16}$	
Franklin Sav. Bank, Bos..	Dec. 1, 1898	Dec. 1, 1906	7,500	$3\frac{1}{5}$	
Provident Inst. for Sav...	Jan. 1, 1895	Jan. 1, 1907	3,580	$3\frac{1}{2}$	
" "	Jan. 1, 1897	Jan. 1, 1907	750	$3\frac{9}{16}$	
Commonwealth of Mass..	Jan. 1, 1898	Jan. 1, 1907	700	3.35	
Bearer	Jan. 1, 1891	Jan. 1, 1907	1,000	4	

Payable to	Date of Issue.	Due.	Amount.	Interest	Amount due each fiscal year.
Boston Mfrs. M. F. Ins. Co.	Jan. 1, 1891	Jan. 1, 1907	$1,000	4%	
" "	Jan. 1, 1903	Jan. 1, 1907	2,500	3½	
" "	Jan. 1, 1903	Jan. 1, 1907	1,200	3½	
Bearer	Jan. 1, 1903	Jan. 1, 1907	2,500	3½	
"	Jan. 1, 1903	Jan. 1, 1907	1,250	3½	
"	Jan. 1, 1903	Jan. 1, 1907	1,250	3½	
"	Jan. 1, 1903	Jan. 1, 1907	3,000	3½	
"	Jan. 1, 1903	Jan. 1, 1907	1,000	3½	
Brookline National Bank.	Jan. 1, 1903	Jan. 1, 1907	500	3½	
" "	Jan. 1, 1903	Jan. 1, 1907	500	3½	
Commissioners of Sinking Funds, Fall River, Mass.	Jan. 1, 1901	Jan. 1, 1907	7,500	3.10	
Salem Savings Bank	Jan. 1, 1902	Jan. 1, 1907	7,500	3.15	
Commonwealth of Mass..	Jan. 1, 1903	Jan. 1, 1907	1,000	3⅜	
" "	Jan. 1, 1903	Jan. 1, 1907	1,000	3⅜	
" "	Jan. 1, 1903	Jan. 1, 1907	4,000	3⅜	
" "	Jan. 1, 1903	Jan. 1, 1907	1,000	3⅜	
" "	Jan. 1, 1903	Jan. 1, 1907	1,800	3⅜	
" "	Jan. 1, 1903	Jan. 1, 1907	1,200	3⅜	$134,261
N. E. Mutual Life Ins. Co.	Mar. 1, 1892	Mar. 1, 1907	4,000	4	
Brookline Savings Bank	Mar. 1, 1898	Mar. 1, 1907	2,500	3 4/16	
Order of the Town Treas.	April 2, 1900	April 1, 1907	20,000	3.15	
Provident Inst. for Sav...	May 1, 1895	May 1, 1907	5,000	3⅝	
" "	May 1, 1895	May 1, 1907	1,500	3⅜	
Warren Inst. for Savings.	June 1, 1901	June 1. 1907	4,700	3.10	
Provident Inst. for Sav...	June 15, 1892	June 15, 1907	8,315	3⅜	
" "	June 15, 1894	June 15, 1907	10,300	3 9/16	
N. E. Mutual Life Ins. Co.	July 1, 1891	July 1, 1907	3,500	4	
" "	July 1, 1893	July 1, 1907	4,466	4	
Thomas D. Blake.....	Aug. 1, 1890	Aug. 1, 1907	3,000	4	
Provident Inst. for Sav...	Aug. 1, 1895	Aug. 1, 1907	600	3½	
" "	Oct. 1, 1897	Oct. 1, 1907	1,250	3 9/16	
Franklin Sav. Bank, Bos.	Dec. 1, 1898	Dec. 1, 1907	7,500	3 1/5	
Provident Inst. for Sav...	Jan. 1, 1895	Jan. 1, 1908	3,580	3½	
" "	Jan. 1, 1897	Jan. 1, 1908	750	3 9/16	
Commonwealth of Mass..	Jan. 1, 1898	Jan. 1, 1908	700	3.35	
Bearer	Jan. 1, 1891	Jan. 1, 1908	1,000	4	
Boston Mfrs. M. F. Ins. Co.	Jan. 1, 1891	Jan. 1, 1908	1,000	4	
" "	Jan. 1, 1903	Jan. 1, 1908	2,500	3½	
" "	Jan. 1, 1303	Jan. 1, 1908	1,200	3½	
Bearer	Jan. 1, 1903	Jan. 1, 1908	2,500	3½	
"	Jan. 1, 1903	Jan. 1, 1908	1,250	3½	
"	Jan. 1, 1903	Jan. 1, 1908	1,250	3½	
"	Jan. 1, 1903	Jan. 1, 1908	3,000	3½	
"	Jan. 1, 1903	Jan. 1, 1908	1,000	3½	
Brookline National Bank.	Jan. 1, 1903	Jan. 1, 1908	500	3½	
" "	Jan. 1, 1903	Jan. 1, 1908	500	3½	
Commissioners of Sinking Funds, Fall River, Mass.	Jan. 1, 1901	Jan. 1, 1908	7,500	3.10	
Salem Savings Bank	Jan. 1, 1902	Jan. 1, 1908	7,500	3.15	
Commonwealth of Mass..	Jan. 1, 1903	Jan. 1, 1908	1,000	3⅜	
" "	Jan. 1, 1903	Jan. 1, 1908	1,000	3⅜	
" "	Jan. 1, 1903	Jan. 1, 1908	4,000	3⅜	
" "	Jan. 1, 1903	Jan. 1, 1908	1,000	3⅜	
" "	Jan. 1, 1903	Jan. 1, 1908	1,800	3⅜	
" "	Jan. 1, 1903	Jan. 1, 1908	1,200	3⅜	$122,361

Payable to	Date of Issue.	Due.	Amount.	Interest	Amount due each fiscal year.
N. E. Mutual Life Ins. Co.	Mar. 1, 1892	Mar. 1, 1908	$4,000	4%	
Brookline Savings Bank..	Mar. 1, 1898	Mar. 1, 1908	2,500	$3\frac{4}{10}$	
Order of the Town Treas.	April 2, 1900	April 1, 1908	20,000	3.15	
Provident Inst. for Sav...	May 1, 1895	May 1, 1908	5,000	$3\frac{8}{8}$	
" "	May 1, 1895	May 1, 1908	1,500	$3\frac{8}{8}$	
Warren Inst. for Savings.	June 1, 1901	June 1, 1908	4,700	3.10	
Provident Inst. for Sav...	June 15, 1892	June 15, 1908	8,315	$3\frac{8}{8}$	
" "	June 15, 1894	June 15, 1908	10,300	$3\frac{9}{16}$	
Bearer	July 1, 1891	July 1, 1908	3,500	4	
N. E. Mutual Life Ins. Co.	July 1, 1893	July 1, 1908	4,466	4	
Thomas D. Blake	Aug. 1, 1890	Aug. 1, 1908	3,000	4	
Provident Inst. for Sav...	Aug. 1, 1895	Aug. 1, 1908	600	$3\frac{1}{2}$	
" "	Oct. 1, 1897	Oct. 1, 1908	1,250	$3\frac{9}{16}$	
Franklin Sav. Bank, Bos..	Dec. 1, 1889	Dec. 1, 1908	7,500	$3\frac{1}{2}$	
Provident Inst. for Sav...	Jan. 1, 1895	Jan. 1, 1909	3,580	$3\frac{1}{2}$	
" "	Jan. 1, 1897	Jan. 1, 1909	750	$3\frac{9}{16}$	
Bearer	Jan. 1, 1898	Jan. 1, 1909	700	3.35	
"	Jan. 1, 1891	Jan. 1, 1909	1,000	4	
Boston Mfrs. M. F. Ins. Co.	Jan. 1, 1891	Jan. 1, 1909	1,000	4	
" "	Jan. 1, 1903	Jan. 1, 1909	2,500	$3\frac{1}{2}$	
" "	Jan. 1, 1903	Jan. 1, 1909	1,200	$3\frac{1}{2}$	
Bearer	Jan. 1, 1903	Jan. 1, 1909	2,500	$3\frac{1}{2}$	
"	Jan. 1, 1903	Jan. 1, 1909	1,250	$3\frac{1}{2}$	
"	Jan. 1, 1903	Jan. 1, 1909	1,250	$3\frac{1}{2}$	
"	Jan. 1, 1903	Jan. 1, 1909	3,000	$3\frac{1}{2}$	
"	Jan. 1, 1903	Jan. 1, 1909	1,000	$3\frac{1}{2}$	
Brookline National Bank.	Jan. 1, 1903	Jan. 1, 1909	500	$3\frac{1}{2}$	
" "	Jan. 1, 1903	Jan. 1, 1909	500	$3\frac{1}{2}$	
Commissioners of Sinking Funds, Fall River, Mass.	Jan. 1, 1901	Jan. 1, 1909	7,500	3.10	
Salem Savings Bank	Jan. 1, 1902	Jan. 1, 1909	7,500	3.15	
Commonwealth of Mass..	Jan. 1, 1903	Jan. 1, 1909	1,000	$3\frac{3}{8}$	
" "	Jan. 1, 1903	Jan. 1, 1909	1,000	$3\frac{3}{8}$	
" "	Jan. 1, 1903	Jan. 1, 1909	4,000	$3\frac{3}{8}$	
" "	Jan. 1, 1903	Jan. 1, 1909	1,000	$3\frac{3}{8}$	
" "	Jan. 1, 1903	Jan. 1, 1909	1,800	$3\frac{3}{8}$	
" "	Jan. 1, 1903	Jan. 1, 1909	1,200	$3\frac{3}{8}$	$122,361
N. E. Mutual Life Ins. Co.	Mar. 1, 1892	Mar. 1, 1909	4,000	4	
Brookline Savings Bank..	Mar. 1, 1898	Mar. 1, 1909	2,500	$3\frac{4}{10}$	
Order of the Town Treas.	April 2, 1900	April 1, 1909	20,000	3.15	
Provident Inst. for Sav...	May 1, 1895	May 1, 1909	5,000	$3\frac{8}{8}$	
" "	May 1, 1895	May 1, 1909	1,500	$3\frac{8}{8}$	
Warren Inst. for Savings.	June 1, 1901	June 1, 1909	4,700	3.10	
Provident Inst. for Sav...	June 15, 1892	June 15, 1909	8,315	$3\frac{8}{8}$	
" "	June 15, 1894	June 15, 1909	10,300	$3\frac{9}{16}$	
Bearer	July 1, 1891	July 1, 1909	3,500	4	
N. E. Mutual Life Ins. Co.	July 1, 1893	July 1, 1909	4,466	4	
Thomas D. Blake	Aug. 1, 1890	Aug. 1, 1909	3,000	4	
Provident Inst. for Sav...	Aug. 1, 1895	Aug. 1, 1909	600	$3\frac{1}{2}$	
" "	Oct. 1, 1897	Oct. 1, 1909	1,250	$3\frac{9}{16}$	
" "	Jan. 1, 1895	Jan. 1, 1910	3,580	$3\frac{1}{2}$	
" "	Jan. 1, 1897	Jan. 1, 1910	750	$3\frac{9}{16}$	
Bearer	Jan. 1, 1898	Jan. 1, 1910	700	3.35	
"	Jan. 1, 1891	Jan. 1, 1910	1,000	4	
Boston Mfrs. M. F. Ins. Co.	Jan. 1, 1891	Jan. 1, 1910	1,000	4	
" "	Jan. 1, 1903	Jan. 1, 1910	2,500	$3\frac{1}{2}$	
" "	Jan. 1, 1903	Jan. 1, 1910	1,200	$3\frac{1}{2}$	

Payable to	Date of Issue.	Due.	Amount.	Interest	Amount due each fiscal year.
Bearer	Jan. 1, 1903	Jan. 1, 1910	$2,500	$3\frac{1}{2}$%	
"	Jan. 1, 1903	Jan. 1, 1910	1,250	$3\frac{1}{2}$	
"	Jan. 1, 1903	Jan. 1, 1910	1,250	$3\frac{1}{2}$	
"	Jan. 1, 1903	Jan. 1, 1910	3,000	$3\frac{1}{2}$	
"	Jan. 1, 1903	Jan. 1, 1910	1,000	$3\frac{1}{2}$	
Brookline National Bank	Jan. 1, 1903	Jan. 1, 1910	500	$3\frac{1}{2}$	
" "	Jan. 1, 1903	Jan. 1, 1910	500	$3\frac{1}{2}$	
Commissioners of Sinking Funds, Fall River, Mass.	Jan. 1, 1901	Jan. 1, 1910	7,500	3.10	
Salem Savings Bank	Jan. 1, 1902	Jan. 1, 1910	7,500	3.15	
Commonwealth of Mass.	Jan. 1, 1903	Jan. 1, 1910	1,000	$3\frac{3}{8}$	
" "	Jan. 1, 1903	Jan. 1, 1910	1,000	$3\frac{3}{8}$	
" "	Jan. 1, 1903	Jan. 1, 1910	4,000	$3\frac{3}{8}$	
" "	Jan. 1, 1903	Jan. 1, 1910	1,000	$3\frac{3}{8}$	
" "	Jan. 1, 1003	Jan. 1, 1910	1,800	$3\frac{3}{8}$	
" "	Jan. 1, 1903	Jan. 1, 1910	1,200	$3\frac{3}{8}$	$114,861
N. E. Mutual Life Ins. Co.	Mar. 1, 1892	Mar. 1, 1910	4,000	4	
Brookline Savings Bank	Mar. 1, 1898	Mar. 1, 1910	2,500	$3\frac{4}{10}$	
Order of the Town Treas.	April 2, 1900	April 1, 1910	20,000	3.15	
Provident Inst. for Sav.	May 1, 1895	May 1, 1910	5,000	$3\frac{5}{8}$	
Provident Inst. for Sav.	May 1, 1895	May 1, 1910	1,500	$3\frac{5}{8}$	
Warren Inst. for Savings	June 1, 1901	June 1, 1910	4,700	3.10	
Provident Inst. for Sav.	June 15, 1892	June 15, 1910	8,315	$3\frac{5}{8}$	
" "	June 15, 1894	June 15, 1910	10,300	$3\frac{9}{16}$	
N. E. Mutual Life Ins. Co.	July 1, 1893	July 1, 1910	4,466	4	
Bearer	July 1, 1891	July 1, 1910	3,500	4	
Thomas D. Blake	Aug. 1, 1890	Aug. 1, 1910	3,000	4	
Provident Inst. for Sav.	Aug. 1, 1895	Aug. 1, 1910	600	$3\frac{1}{2}$	
" "	Oct. 1, 1897	Oct. 1, 1910	1,250	$3\frac{9}{16}$	
" "	Jan. 1, 1895	Jan. 1, 1911	3,580	$3\frac{1}{2}$	
" "	Jan. 1, 1897	Jan. 1, 1911	750	$3\frac{9}{16}$	
Bearer	Jan. 1, 1898	Jan. 1, 1911	700	3.35	
"	Jan. 1, 1891	Jan. 1, 1911	1,000	4	
Boston Mfrs. M. F. Ins. Co.	Jan. 1, 1891	Jan. 1, 1911	1,000	4	
" "	Jan. 1, 1903	Jan. 1, 1911	2,500	$3\frac{1}{2}$	
" "	Jan. 1, 1903	Jan. 1, 1911	1,200	$3\frac{1}{2}$	
Bearer	Jan. 1, 1903	Jan. 1, 1911	2,500	$3\frac{1}{2}$	
"	Jan. 1, 1903	Jan. 1, 1911	1,250	$3\frac{1}{2}$	
"	Jan. 1, 1903	Jan. 1, 1911	1,250	$3\frac{1}{2}$	
"	Jan. 1, 1903	Jan. 1, 1911	3,000	$3\frac{1}{2}$	
"	Jan. 1, 1903	Jan. 1, 1911	1,000	$3\frac{1}{2}$	
Brookline National Bank	Jan. 1, 1903	Jan. 1, 1911	500	$3\frac{1}{2}$	
" "	Jan. 1, 1903	Jan. 1, 1911	500	$3\frac{1}{2}$	
Commissioners of Sinking Funds, Fall River, Mass.	Jan. 1, 1901	Jan. 1, 1911	7,500	3.10	
Salem Savings Bank	Jan. 1, 1902	Jan. 1, 1911	7.500	3.15	
Commonwealth of Mass.	Jan. 1, 1903	Jan. 1, 1911	1,000	$3\frac{3}{8}$	
" "	Jan. 1, 1903	Jan. 1, 1911	1,000	$3\frac{3}{8}$	
" "	Jan. 1, 1903	Jan. 1, 1911	4,000	$3\frac{3}{8}$	
" "	Jan. 1, 1903	Jan. 1, 1911	1,000	$3\frac{3}{8}$	
" "	Jan. 1, 1903	Jan. 1, 1911	1,800	$3\frac{3}{8}$	
" "	Jan. 1 1903	Jan. 1, 1911	1,200	$3\frac{3}{8}$	$114,861
N. E. Mutual Life Ins. Co.	Mar. 1, 1892	Mar. 1, 1911	4,000	4	
Brookline Savings Bank	Mar. 1, 1898	Mar. 1, 1911	2,500	$3\frac{4}{10}$	

Payable to	Date of Issue.	Due.	Amount.	Interest	Amount due each fiscal year.
Provident Inst. for Sav...	May 1, 1895	May 1, 1911	$5,000	$3\frac{5}{8}$%	
" "	May 1, 1895	May 1, 1911	1,500	$3\frac{5}{8}$	
Warren Inst. for Savings.	June 1, 1901	June 1, 1911	4,700	3.10	
Provident Inst. for Sav...	June 15, 1892	June 15, 1911	8,315	$3\frac{5}{8}$	
" "	June 15, 1894	June 15, 1911	10,300	$3\frac{9}{16}$	
N. E. Mutual Life Ins. Co.	July 1, 1893	July 1, 1911	4,466	4	
Bearer	July 1, 1891	July 1, 1911	3,500	4	
Provident Inst. for Sav...	Aug. 1, 1895	Aug. 1, 1911	600	$3\frac{1}{2}$	
" "	Oct. 1, 1897	Oct. 1, 1911	1,250	$3\frac{9}{16}$	
" "	Jan. 1, 1895	Jan. 1, 1912	3,580	$3\frac{1}{2}$	
" "	Jan. 1, 1897	Jan. 1, 1912	750	$3\frac{9}{16}$	
A. A. Galiano, treasurer, Hull, Mass.....	Jan. 1, 1898	Jan. 1, 1912	700	3.35	
Boston Mfrs. M. F. Ins. Co.	Jan. 1, 1891	Jan. 1, 1912	1,000	4	
" "	Jan. 1, 1903	Jan. 1, 1912	2,500	$3\frac{1}{2}$	
" "	Jan. 1, 1903	Jan. 1, 1912	1,200	$3\frac{1}{2}$	
Bearer	Jan. 1, 1903	Jan. 1, 1912	2,500	$3\frac{1}{2}$	
"	Jan. 1, 1903	Jan. 1, 1912	1,250	$3\frac{1}{2}$	
"	Jan. 1, 1903	Jan. 1, 1912	1,250	$3\frac{1}{2}$	
"	Jan. 1, 1903	Jan. 1, 1912	3,000	$3\frac{1}{2}$	
"	Jan. 1, 1903	Jan. 1, 1912	1,000	$3\frac{1}{2}$	
Brookline National Bank.	Jan. 1, 1903	Jan. 1, 1912	500	$3\frac{1}{2}$	
" "	Jan. 1, 1903	Jan. 1, 1912	500	$3\frac{1}{2}$	
Salem Savings Bank	Jan. 1, 1902	Jan. 1, 1912	7,500	3.15	
Commonwealth of Mass..	Jan. 1, 1903	Jan. 1, 1912	1,000	$3\frac{3}{8}$	
" "	Jan. 1, 1903	Jan. 1, 1912	1,000	$3\frac{3}{8}$	
" "	Jan. 1, 1903	Jan. 1, 1912	4,000	$3\frac{3}{8}$	
" "	Jan. 1, 1903	Jan. 1, 1912	1,000	$3\frac{3}{8}$	
" "	Jan. 1, 1903	Jan. 1, 1912	1,800	$3\frac{3}{8}$	
" "	Jan. 1, 1903	Jan. 1, 1912	1,200	$3\frac{3}{8}$	$83,361
N. E. Mutual Life Ins. Co.	Mar. 1, 1892	Mar. 1, 1912	4,000	4	
Brookline Savings Bank.	Mar. 1, 1898	Mar. 1, 1912	2,500	$3\frac{4}{10}$	
Provident Inst. for Sav...	May 1, 1895	May 1, 1912	5,000	$3\frac{5}{8}$	
" "	May 1, 1895	May 1, 1912	1,500	$3\frac{5}{8}$	
Warren Inst. for Savings.	June 1, 1901	June 1, 1912	1,200	3.10	
Provident Inst. for Sav...	June 15, 1892	June 15, 1912	8,315	$3\frac{5}{8}$	
" "	June 15, 1894	June 15, 1912	10,300	$3\frac{9}{16}$	
N. E. Mutual Life Ins. Co.	July 1, 1893	July 1, 1912	4,466	4	
Provident Inst. for Sav...	Aug. 1, 1895	Aug. 1, 1912	600	$3\frac{1}{2}$	
" "	Oct. 1, 1897	Oct. 1, 1912	1,250	$3\frac{9}{16}$	
" "	Jan. 1, 1895	Jan. 1, 1913	3,580	$3\frac{1}{2}$	
" "	Jan. 1, 1897	Jan. 1, 1913	750	$3\frac{9}{16}$	
Bearer	Jan. 1, 1898	Jan. 1, 1913	700	3.35	
Boston Mfrs. M. F. Ins. Co.	Jan. 1, 1891	Jan. 1, 1913	1,000	4	
" "	Jan. 1, 1903	Jan. 1, 1913	2.500	$3\frac{1}{2}$	
" "	Jan. 1, 1903	Jan. 1, 1913	1,200	$3\frac{1}{2}$	
Bearer	Jan. 1, 1903	Jan. 1, 1913	2,500	$3\frac{1}{2}$	
"	Jan. 1, 1903	Jan. 1, 1913	1,250	$3\frac{1}{2}$	
"	Jan. 1, 1903	Jan. 1, 1913	1,250	$3\frac{1}{2}$	
"	Jan. 1, 1903	Jan. 1, 1913	3,000	$3\frac{1}{2}$	
"	Jan. 1, 1903	Jan. 1, 1913	1,000	$3\frac{1}{2}$	
Brookline National Bank.	Jan. 1, 1903	Jan. 1, 1913	500	$3\frac{1}{2}$	
" "	Jan. 1, 1903	Jan. 1, 1913	500	$3\frac{1}{2}$	
Commonwealth of Mass..	Jan. 1, 1903	Jan. 1, 1913	1,000	$3\frac{3}{8}$	
" "	Jan. 1, 1903	Jan. 1, 1913	1,000	$3\frac{3}{8}$	
" "	Jan. 1, 1903	Jan. 1, 1913	4,000	$3\frac{3}{8}$	
" "	Jan. 1, 1903	Jan. 1, 1913	1,000	$3\frac{3}{8}$	

Payable to	Date of Issue.	Due.	Amount.	Interest	Amount due each fiscal year.
Commonwealth of Mass..	Jan. 1, 1903	Jan. 1, 1913	$1,800	$3\frac{3}{8}$%	
" "	Jan. 1, 1903	Jan. 1, 1913	1,200	$3\frac{3}{8}$	$68,861
Brookline Savings Bank..	Mar. 1, 1898	Mar. 1, 1913	2,500	$3\frac{4}{10}$	
Provident Inst. for Sav...	May 1, 1895	May 1, 1913	5,000	$3\frac{5}{8}$	
" "	May 1, 1895	May 1, 1913	1,500	$3\frac{5}{8}$	
Warren Inst. for Savings.	June 1, 1901	June 1, 1913	1,200	3.10	
Provident Inst. for Sav...	June 15, 1892	June 15, 1913	2,065	$3\frac{5}{8}$	
" "	June 15, 1894	June 15, 1913	10,300	$3\frac{9}{16}$	
N. E. Mutual Life Ins. Co.	July 1, 1893	July 1, 1913	4,466	4	
Warren Inst. for Savings.	July 1, 1901	July 1, 1913	10,000	3.15	
Provident Inst. for Sav...	Aug. 1, 1895	Aug. 1, 1913	600	$3\frac{1}{2}$	
" "	Oct. 1, 1897	Oct. 1, 1913	1,250	$3\frac{9}{16}$	
" "	Jan. 1, 1895	Jan. 1, 1914	3,580	$3\frac{1}{2}$	
" "	Jan. 1, 1897	Jan. 1, 1914	750	$3\frac{9}{16}$	
Bearer	Jan. 1, 1898	Jan. 1, 1914	700	3.35	
Boston Mfrs. M. F. Ins. Co.	Jan. 1, 1891	Jan. 1, 1914	1,000	4	
" "	Jan. 1, 1903	Jan. 1, 1914	2,500	$3\frac{1}{2}$	
" "	Jan. 1, 1903	Jan. 1, 1914	1,200	$3\frac{1}{2}$	
Bearer	Jan. 1, 1903	Jan. 1, 1914	2,500	$3\frac{1}{2}$	
"	Jan. 1, 1903	Jan. 1, 1914	1,250	$3\frac{1}{2}$	
"	Jan. 1, 1903	Jan. 1, 1914	1,250	$3\frac{1}{2}$	
"	Jan. 1, 1903	Jan. 1, 1914	3,000	$3\frac{1}{2}$	
"	Jan. 1, 1903	Jan. 1, 1914	1,000	$3\frac{1}{2}$	
Brookline National Bank.	Jan. 1, 1903	Jan. 1, 1914	500	$3\frac{1}{2}$	
" "	Jan. 1, 1903	Jan. 1, 1914	500	$3\frac{1}{2}$	
Commonwealth of Mass..	Jan. 1, 1903	Jan. 1, 1914	1,000	$3\frac{3}{8}$	
" "	Jan. 1, 1903	Jan. 1, 1914	1,000	$3\frac{3}{8}$	
" "	Jan. 1, 1903	Jan. 1, 1914	1,000	$3\frac{3}{8}$	$61,611
Brookline Savings Bank..	Mar. 1, 1898	Mar. 1, 1914	2,500	$3\frac{4}{10}$	
Provident Inst. for Sav...	May 1, 1895	May 1, 1914	5,000	$3\frac{5}{8}$	
" "	May 1, 1895	May 1, 1914	1,500	$3\frac{5}{8}$	
Warren Inst. for Savings.	June 1, 1901	June 1, 1914	1,200	3.10	
Provident Inst. for Sav...	June 15, 1892	June 15, 1914	2,065	$3\frac{5}{8}$	
" "	June 15, 1894	June 15, 1914	10,300	$3\frac{9}{16}$	
N. E. Mutual Life Ins. Co.	July 1, 1893	July 1, 1914	4,466	4	
Warren Inst. for Savings.	July 1, 1901	July 1, 1914	10,000	3.15	
Provident Inst. for Sav...	Aug. 1, 1895	Aug. 1, 1914	600	$3\frac{1}{2}$	
" "	Oct. 1, 1897	Oct. 1, 1914	1,250	$3\frac{9}{16}$	
Provident Inst. for Sav...	Jan. 1, 1895	Jan. 1, 1915	3,580	$3\frac{1}{2}$	
" "	Jan. 1, 1897	Jan. 1, 1915	750	$3\frac{9}{16}$	
Bearer	Jan. 1, 1898	Jan. 1, 1915	700	3.35	
Boston Mfrs. M. F. Ins. Co.	Jan. 1, 1891	Jan. 1, 1915	1,000	4	
" "	Jan. 1, 1903	Jan. 1, 1915	2,500	$3\frac{1}{2}$	
" "	Jan. 1, 1903	Jan. 1, 1915	1,200	$3\frac{1}{2}$	
Bearer	Jan. 1, 1903	Jan. 1, 1915	2,500	$3\frac{1}{2}$	
"	Jan. 1, 1903	Jan. 1, 1915	1,250	$3\frac{1}{2}$	
"	Jan. 1, 1903	Jan. 1, 1915	1,250	$3\frac{1}{2}$	
"	Jan. 1, 1903	Jan. 1, 1915	3,000	$3\frac{1}{2}$	
"	Jan. 1, 1903	Jan. 1, 1915	1,000	$3\frac{1}{2}$	
Brookline National Bank.	Jan. 1, 1903	Jan. 1, 1915	500	$3\frac{1}{2}$	
" "	Jan. 1, 1903	Jan. 1, 1915	500	$3\frac{1}{2}$	
Commonwealth of Mass..	Jan. 1, 1903	Jan. 1, 1915	1,000	$3\frac{3}{8}$	
" "	Jan. 1, 1903	Jan. 1, 1915	1,000	$3\frac{3}{8}$	
" "	Jan. 1, 1903	Jan. 1, 1915	1,000	$3\frac{3}{8}$	$61,611

Payable to	Date of Issue.	Due.	Amount.	Interest	Amount due each fiscal year.
Brookline Savings Bank..	Mar. 1, 1898	Mar. 1, 1915	$2,500	$3\frac{4}{10}$%	
Provident Inst. for Sav...	May 1, 1895	May 1, 1915	5,000	$3\frac{5}{8}$	
" "	May 1, 1895	May 1, 1915	1,500	$3\frac{5}{8}$	
Warren Inst. for Savings.	June 1, 1901	June 1, 1915	1,200	3.10	
Provident Inst. for Sav...	June 15, 1892	June 15, 1915	2,065	$3\frac{5}{8}$	
" "	June 15, 1894	June 15, 1915	1,000	$3\frac{9}{16}$	
N. E. Mutual Life Ins. Co.	July 1, 1893	July 1, 1915	4,466	4	
Warren Inst. for Savings.	July 1, 1901	July 1, 1915	10,000	3.15	
Provident Inst. for Sav...	Aug. 1, 1895	Aug. 1, 1915	600	$3\frac{1}{2}$	
" "	Oct. 1, 1897	Oct. 1, 1915	1,250	$3\frac{9}{16}$	
" "	Jan. 1, 1897	Jan. 1, 1916	750	$3\frac{9}{16}$	
Bearer	Jan. 1, 1898	Jan. 1, 1916	700	3.35	
Boston Mfrs. M. F. Ins. Co.	Jan. 1, 1891	Jan. 1, 1916	1,000	4	
" "	Jan. 1, 1903	Jan. 1, 1916	2 500	$3\frac{1}{2}$	
" "	Jan. 1, 1903	Jan. 1, 1916	1,200	$3\frac{1}{2}$	
Bearer	Jan. 1, 1903	Jan. 1, 1916	2,500	$3\frac{1}{2}$	
"	Jan. 1, 1903	Jan. 1, 1916	1,250	$3\frac{1}{2}$	
"	Jan. 1, 1903	Jan. 1, 1916	1,250	$3\frac{1}{2}$	
"	Jan. 1, 1903	Jan. 1, 1916	3,000	$3\frac{1}{2}$	
"	Jan. 1, 1903	Jan. 1, 1916	1,000	$3\frac{1}{2}$	
Brookline National Bank.	Jan. 1, 1903	Jan. 1, 1916	500	$3\frac{1}{2}$	
" "	Jan. 1, 1903	Jan. 1, 1916	500	$3\frac{1}{2}$	
Commonwealth of Mass..	Jan. 1, 1903	Jan. 1, 1916	1,000	$3\frac{3}{8}$	
" "	Jan. 1, 1903	Jan. 1, 1916	1,000	$3\frac{3}{8}$	
" "	Jan. 1, 1903	Jan. 1, 1916	1,000	$3\frac{3}{8}$	$48,731
Brookline Savings Bank..	Mar. 1, 1898	Mar. 1, 1916	2,500	$3\frac{4}{10}$	
Warren Inst. for Savings.	June 1, 1901	June 1, 1916	1,200	3.10	
Provident Inst. for Sav...	June 15, 1892	June 15, 1916	2,065	$3\frac{5}{8}$	
" "	June 15, 1894	June 15, 1916	1,000	$3\frac{9}{16}$	
N. E. Mutual Life Ins. Co.	July 1, 1893	July 1, 1916	4,466	4	
Warren Inst. for Savings.	July 1, 1901	July 1, 1916	10,000	3.15	
Provident Inst. for Sav...	Aug. 1, 1895	Aug. 1, 1916	600	$3\frac{1}{2}$	
" "	Oct. 1, 1897	Oct. 1, 1916	1,250	$3\frac{9}{16}$	
" "	Jan. 1, 1897	Jan. 1, 1917	750	$3\frac{9}{16}$	
Bearer	Jan. 1, 1898	Jan. 1, 1917	700	3.35	
Boston Mfrs. M. F. Ins. Co.	Jan. 1, 1891	Jan. 1, 1917	1,000	4	
" "	Jan. 1, 1903	Jan. 1, 1917	2,500	$3\frac{1}{2}$	
" "	Jan. 1, 1903	Jan. 1, 1917	1,200	$3\frac{1}{2}$	
Bearer	Jan. 1, 1903	Jan. 1, 1917	2,000	$3\frac{1}{2}$	
"	Jan. 1, 1903	Jan. 1, 1917	500	$3\frac{1}{2}$	
"	Jan. 1, 1903	Jan. 1, 1917	1,250	$3\frac{1}{2}$	
"	Jan. 1, 1903	Jan. 1, 1917	1,250	$3\frac{1}{2}$	
"	Jan. 1, 1903	Jan. 1, 1917	3,000	$3\frac{1}{2}$	
"	Jan. 1, 1903	Jan. 1, 1917	1,000	$3\frac{1}{2}$	
Brookline National Bank.	Jan. 1, 1903	Jan. 1, 1917	500	$3\frac{1}{2}$	
" "	Jan. 1, 1903	Jan. 1, 1917	500	$3\frac{1}{2}$	
Commonwealth of Mass..	Jan. 1, 1903	Jan. 1, 1917	1,000	$3\frac{3}{8}$	
" "	Jan. 1, 1903	Jan. 1, 1917	1,000	$3\frac{3}{8}$	
" "	Jan. 1, 1903	Jan. 1, 1917	1,000	$3\frac{3}{8}$	$42,231
Brookline Savings Bank..	Mar. 1, 1898	Mar. 1, 1917	2,500	$3\frac{4}{10}$	
Warren Inst. for Savings.	June 1, 1901	June 1, 1917	1,200	3.10	
Provident Inst. for Sav...	June 15, 1892	June 15, 1917	2,065	$3\frac{5}{8}$	
" "	June 15, 1894	June 15, 1917	1,000	$3\frac{9}{16}$	
N. E. Mutual Life Ins. Co.	July 1, 1893	July 1, 1917	4,466	4	
Warren Inst. for Savings.	July 1, 1901	July 1, 1917	10,000	3.15	
Provident Inst. for Sav...	Aug. 1, 1895	Aug. 1, 1917	600	$3\frac{1}{2}$	
" "	Oct. 1, 1897	Oct. 1, 1917	1,250	$3\frac{9}{16}$	

Payable to	Date of Issue.	Due.	Amount.	Interest	Amount due each fiscal year.
Bearer	Jan. 1, 1898	Jan. 1, 1918	$700	3.35%	
Boston Mfrs. M. F. Ins. Co.	Jan. 1, 1891	Jan. 1, 1918	1,000	4	
" "	Jan. 1, 1903	Jan. 1, 1918	2,500	3½	
" "	Jan. 1, 1903	Jan. 1, 1918	1,200	3½	
Bearer	Jan. 1, 1903	Jan. 1, 1918	2,500	3½	
"	Jan. 1, 1903	Jan. 1, 1918	1,250	3½	
"	Jan. 1, 1903	Jan. 1, 1918	1,250	3½	
"	Jan. 1, 1903	Jan. 1, 1918	3,000	3½	
"	Jan. 1, 1903	Jan. 1, 1918	1,000	3½	
Brookline National Bank	Jan. 1, 1903	Jan. 1, 1918	500	3½	
" "	Jan. 1, 1903	Jan. 1, 1918	500	3½	
Commonwealth of Mass.	Jan. 1, 1903	Jan. 1, 1918	1,000	3⅜	
" "	Jan. 1, 1903	Jan. 1, 1918	1,000	3⅜	
" "	Jan. 1, 1903	Jan. 1, 1918	1,000	3⅜	$41,481
Brookline Savings Bank	Mar. 1, 1898	Mar. 1, 1918	2,500	3 4/10	
Warren Inst. for Savings	June 1, 1901	June 1, 1918	1,200	3.10	
Provident Inst. for Sav.	June 15, 1892	June 15, 1918	2,065	3⅝	
" "	June 15, 1894	June 15, 1918	1,000	3 9/16	
N. E. Mutual Life Ins. Co.	July 1, 1893	July 1, 1918	4,466	4	
Warren Inst. for Savings	July 1, 1901	July 1, 1918	10,000	3.15	
Provident Inst. for Sav.	Aug. 1, 1895	Aug. 1, 1918	600	3½	
Salem Savings Bank	Nov. 1, 1898	Nov. 1, 1918	25,000	3¼	
Boston Mfrs. M. F. Ins. Co.	Jan. 1, 1891	Jan. 1, 1919	1,000	4	
" "	Jan. 1, 1903	Jan. 1, 1919	2,500	3½	
" "	Jan. 1, 1903	Jan. 1, 1919	1,200	3½	
Bearer	Jan. 1, 1903	Jan. 1, 1919	2,500	3½	
"	Jan. 1, 1903	Jan. 1, 1919	1,250	3½	
"	Jan. 1, 1903	Jan. 1, 1919	1,250	3½	
"	Jan. 1, 1903	Jan. 1, 1919	3,000	3½	
"	Jan. 1, 1903	Jan. 1, 1919	1,000	3½	
Brookline National Bank	Jan. 1, 1903	Jan. 1, 1919	500	3½	
" "	Jan. 1, 1903	Jan. 1, 1919	500	3½	
Commonwealth of Mass.	Jan. 1, 1903	Jan. 1, 1919	1,000	3⅜	$62,531
Salem Savings Bank	Mar. 1, 1899	Mar. 1, 1919	20,000	3.10	
Brookline Savings Bank	Mar. 1, 1899	Mar. 1, 1919	5,000	3.10	
Warren Inst. for Savings	June 1, 1901	June 1, 1919	1,200	3.10	
Provident Inst. for Sav.	June 15, 1892	June 15, 1919	2,065	3⅝	
" "	June 15, 1894	June 15, 1919	1,000	3 9/16	
N. E. Mutual Life Ins. Co.	July 1, 1893	July 1, 1919	4,466	4	
Warren Inst. for Savings	July 1, 1901	July 1, 1919	10,000	3.15	
Provident Inst. for Sav.	Aug. 1, 1895	Aug. 1, 1919	600	3½	
Boston Mfrs. M. F. Ins. Co.	Jan. 1, 1891	Jan. 1, 1920	1,000	4	
" "	Jan. 1, 1903	Jan. 1, 1920	2,500	3½	
" "	Jan. 1, 1903	Jan. 1, 1920	1,200	3½	
Bearer	Jan. 1, 1903	Jan. 1, 1920	2,500	3½	
"	Jan. 1, 1903	Jan. 1, 1920	1,250	3½	
"	Jan. 1, 1903	Jan. 1, 1920	1,250	3½	
"	Jan. 1, 1903	Jan. 1, 1920	3,000	3½	
"	Jan. 1, 1903	Jan. 1, 1920	1,000	3½	
Brookline National Bank	Jan. 1, 1903	Jan. 1, 1920	500	3½	
" "	Jan. 1, 1903	Jan. 1, 1920	500	3½	
Commonwealth of Mass.	Jan. 1, 1903	Jan. 1, 1920	1,000	3⅜	$60,031
Warren Inst. for Savings	June 1, 1901	June 1, 1920	1,200	3.10	
Provident Inst. for Sav.	June 15, 1892	June 15, 1920	2,065	3⅝	
" "	June 15, 1894	June 15, 1920	1,000	3 9/16	

Payable to	Date of Issue.	Due.	Amount.	Interest	Amount due each fiscal year.
N. E. Mutual Life Ins. Co.	July 1, 1893	July 1, 1920	$4,466	4%	
Warren Inst. for Savings.	July 1, 1901	July 1, 1920	10,000	3.15	
Provident Inst. for Sav...	Aug. 1, 1895	Aug. 1, 1920	600	3½	
Boston Mfrs. M. F. Ins. Co.	Jan. 1, 1891	Jan. 1, 1921	1,000	4	
" "	Jan. 1, 1903	Jan. 1, 1921	2,500	3½	
" "	Jan. 1, 1903	Jan. 1, 1921	1,200	3½	
Bearer	Jan. 1, 1903	Jan. 1, 1921	2,500	3½	
"	Jan. 1, 1903	Jan. 1, 1921	1,250	3½	
"	Jan. 1, 1903	Jan. 1, 1921	1,250	3½	
"	Jan. 1, 1903	Jan. 1, 1921	3,000	3½	
"	Jan. 1, 1903	Jan. 1, 1921	1,000	3½	
Brookline National Bank.	Jan. 1, 1903	Jan. 1, 1921	500	3½	
" "	Jan. 1, 1903	Jan. 1, 1921	500	3½	
Commonwealth of Mass..	Jan. 1, 1903	Jan. 1, 1921	1,000	3⅜	$35,031
Warren Inst. for Savings.	June 1, 1901	June 1, 1921	1,200	3.10	
Provident Inst. for Sav...	June 15, 1892	June 15, 1921	2,065	3⅝	
" "	June 15, 1894	June 15, 1921	1,000	3 9/16	
N. E. Mutual Life Ins. Co.	July 1, 1893	July 1, 1921	4,466	4	
Warren Inst. for Savings.	July 1, 1901	July 1, 1921	10,000	3.15	
Provident Inst. for Sav...	Aug. 1, 1895	Aug. 1, 1921	600	3½	
Boston Mfrs. M. F. Ins. Co.	Jan. 1, 1903	Jan. 1, 1922	2,500	3½	
" "	Jan. 1, 1903	Jan. 1, 1922	1,200	3½	
Bearer	Jan. 1, 1903	Jan. 1, 1922	2,500	3½	
"	Jan. 1, 1903	Jan. 1, 1922	1,250	3½	
"	Jan. 1, 1903	Jan. 1, 1922	1,250	3½	
"	Jan. 1, 1903	Jan. 1, 1922	3,000	3½	
"	Jan. 1, 1903	Jan. 1, 1922	1,000	3½	
Brookline National Bank.	Jan. 1, 1903	Jan. 1, 1922	500	3½	
" "	Jan. 1, 1903	Jan. 1, 1922	500	3½	
Commonwealth of Mass..	Jan. 1, 1903	Jan. 1, 1922	1,000	3⅜	$34,031
Provident Inst. for Sav...	June 15, 1892	June 15, 1922	2,065	3⅝	
" "	June 15, 1894	June 15, 1922	1,000	3 9/16	
N. E. Mutual Life Ins. Co.	July 1, 1892	July 1, 1922	4,466	4	
Warren Inst. for Savings.	July 1, 1901	July 1, 1922	10,000	3.15	
Provident Inst. for Sav...	Aug. 1, 1895	Aug. 1, 1922	600	3½	
Boston Mfrs. M. F. Ins. Co.	Jan. 1, 1903	Jan. 1, 1923	2,500	3½	
" "	Jan. 1, 1903	Jan. 1, 1923	1,200	3½	
Bearer	Jan. 1, 1903	Jan. 1, 1923	2,500	3½	
"	Jan. 1, 1903	Jan. 1, 1923	1,250	3½	
"	Jan. 1, 1903	Jan. 1, 1923	1,250	3½	
"	Jan. 1, 1903	Jan. 1, 1923	3,000	3½	
"	Jan. 1, 1903	Jan. 1, 1923	1,000	3½	
Brookline National Bank.	Jan. 1, 1903	Jan. 1, 1923	500	3½	
" "	Jan. 1, 1903	Jan. 1, 1923	500	3½	
Commonwealth of Mass..	Jan. 1, 1903	Jan. 1, 1923	1,000	3⅜	$32,831
Provident Inst. for Sav...	June 15, 1894	June 15, 1923	1,000	3 9/16	
N. E. Mutual Life Ins. Co.	July 1, 1893	July 1, 1923	4,466	4	
Provident Inst. for Sav...	Aug. 1, 1895	Aug. 1, 1923	600	3½	$6,066
Provident Inst. for Sav...	June 15, 1894	June 15, 1924	1,000	3 9/16	
" "	Aug. 1, 1895	Aug. 1, 1924	600	3½	$1,600
Provident Inst. for Sav...	Aug. 1, 1895	Aug. 1, 1925	600	3½	$600
					$1,543,335

Of this, $319,205 is for water.

DESCRIPTIVE STATEMENT OF OUTSTANDING OBLIGATIONS.

WATER SCRIP.

Date.	Numbers.	Amount each.	When payable.	To whom.	Interest.	Total Outstanding.
Jan. 1, 1891	755 to 771	$1,000 00	Jan. 1, 1905 an'ly to Jan. 1, 1921	Boston M. Mut. Fire Ins. Co.	4%	$17,000 00
June 15, 1892	783 to 801	2,065 00	June 15, '04 an'ly to June 15, '22	Provident Inst. for Savings.	3⅝	39,235 00
July 1, 1893	811 to 830	4,466 00	July 1, 1904 an'ly to July 1, 1923	N. E. Mut. Life Ins. Co.	4	89,320 00
June 15, 1894	831	30,000 00	$1,000 an'ly June 15, '04 to " 15, '24	Provident Inst. for Savings.	3 9/16	21,000 00
Aug. 1, 1895	832	18,000 00	$600 an'ly Aug. 1, '04 to " 1, '25	Provident Inst. for Savings.	3½	13,200 00
Jan. 1, 1897	833	15,000 00	$750 an'ly Jan. 1, 1905 to " 1, 1917	Provident Inst. for Savings.	3 9/16	9,750 00
Jan. 1, 1898	834	7,000 00	$700 anl'y Jan. 1, 1905 to " 1, 1908	Com. of Mass.	3.35	2,800 00
Jan. 1, 1898	835 to 837	700 00	Jan. 1, 1909 an'ly to Jan. 1, 1911	Bearer.	3.35	2,100 00
Jan. 1, 1898	838	700 00	Jan. 1, 1912	A. A. G. tr.	3.35	700 00
Jan. 1, 1898	839 to 844	700 00	Jan. 1, 1913 an'ly to Jan. 1, 1918	Bearer.	3.35	4,200 00
Jan. 1, 1903	846 to 859	1,000 00	Jan. 1, 1905 an'ly to Jan. 1, 1918	Com. of Mass.	3⅜	14,000 00
June 1, 1901	P3 to P20	1,200 00	June 1, 1904 an'ly to June 1, 1921	Warren Inst. for Savings, Charles'n	3.10	21,600 00
Jan. 1, 1903	P22 to P35	1,000 00	Jan. 1, 1905 an'ly to Jan. 1, 1918	Com. of Mass.	3⅜	14,000 00
Jan. 1, 1903	CR2 to CR20	2,500 00	Jan. 1, 1905 an'ly to Jan. 1, 1923	Boston M. Mut. Fire Ins. Co.	3½	47,500 00
Jan. 1, 1903	CR22 to CR40	1,200 00	Jan. 1, 1905 an'ly to Jan. 1, 1923	Boston M. Mut. Fire Ins. Co.	3½	22,800 00
						$319,205 00

HARVARD STREET WIDENING ($75,000); WASHINGTON STREET WIDENING ($61,000); NEW HIGH SCHOOL BUILDING ($50,000).

June 15, 1894	H2	$186,000 00	$9,300 an'ly June 15, '04 to " 15, '14	Provident Inst. for Savings.	3 9/16	$102,300 00

RIVERDALE PARK CONSTRUCTION.

Date.	Numbers.	Amount each.	When payable.	To whom.	Interest.	Total Outstanding.
Aug. 1, 1890	A14	$1,000 00	Aug. 1, 1904	T. D. Blake.	4%	$1,000 00
do. do.	A15	1,000 00	Aug. 1, 1905	"	4	1,000 00
do. do.	A16	1,000 00	Aug. 1, 1906	"	4	1,000 00
do. do.	A17	3,000 00	Aug. 1, 1907	"	4	3,000 00
do. do.	A18	3,000 00	Aug. 1, 1908	"	4	3,000 00
do. do.	A19	3,000 00	Aug. 1, 1909	"	4	3,000 00
do. do.	A20	3,000 00	Aug. 1, 1910	"	4	3,000 00
do. do.	A43, A45	1,000 00	Aug. 1, 1904	Bearer.	4	2,000 00
do. do.	A47, A49	1,000 00	Aug. 1, 1905	"	4	2,000 00
do. do.	A51, A53	1,000 00	Aug. 1, 1906	"	4	2,000 00
Jan. 1, 1891	A67 to A73	1,000 00	Jan. 1, 1905 an'ly to Jan. 1, 1911	"	4	7,000 00
July 1, 1891	A86 to A89	3,500 00	July 1, 1904 an'ly to July 1, 1907	N. E. Mut. Life Ins. Co.	4	14,000 00
July 1, 1891	A90, A91, A92	1,000 00	July 1, 1908	Bearer.	4	3,000 00
do. do.	A93	500 00	July 1, 1908	"	4	500 00
do. do.	A94, A95, A96	1,000 00	July 1, 1909	"	4	3,000 00
do. do.	A97	500 00	July 1, 1909	"	4	500 00
do. do.	A98, A99, A100	1,000 00	July 1, 1910	"	4	3,000 00
do. do.	A101	500 00	July 1, 1910	"	4	500 00
do. do.	A102, A103, A104	1,000 00	July 1, 1911	"	4	3,000 00
do. do.	A105	500 00	July 1, 1911	"	4	500 00
Mar. 1, 1892	A117 to A125	4,000 00	Mar. 1, 1904 an'ly to Mar. 1, 1912	N. E. Mut. Life Ins. Co.	4	36,000 00
June 15, 1892	A137 to A145	6,250 00	June 15, '04 an'ly to June 15, '12	Provident Inst. for Savings.	$3\frac{5}{8}$	56,250 00
Jan. 1, 1895	A147	16,200 00	$1,080 an'ly Jan. 1, 1905 to " 1, 1915	Provident Inst. for Savings.	$3\frac{1}{2}$	11,880 00
						$160,130 00

LONGWOOD PARK CONSTRUCTION ($4,000); VILLAGE BROOK CHANNEL ($8,000); HOSPITALS ($5,000).

June 15, 1894	H1	$17,000 00	$1,700 an'ly to June 15, '04	Provident Inst. for Savings.	$3\frac{9}{16}$	$1,700 00

LONGWOOD PARK PLAYGROUND IMPROVEMENT.

May 1, 1895	H3	$4,000 00	$400 an'ly May 1, 1904 to " 1, 1905	Brookline Savings Bank.	$3\frac{5}{8}$	$800 00

GRADING AND FINISHING LONGWOOD PLAYGROUND ($8,000), VILLAGE BROOK CHANNEL ($58,000), DRUCE STREET SCHOOL HOUSE ($28,000).

July 1, 1896	K1	$94,000 00	$9,400 an'ly July 1, 1904 to " 1, 1906	Provident Inst. for Savings.	$3\frac{9}{16}$	$28,200 00

NEW HIGH SCHOOL BUILDING.

Date.	Numbers.	Amount each.	When payable.	To whom.	Interest.	Total Outstanding
Jan. 1, 1895	HS2	$37,500 00	$2,500 an'ly Jan. 1, 1905 to " 1, 1915	Provident Inst. for Savings.	$3\frac{1}{2}$%	$27,500 00
May 1, 1895	HS3	100,000 00	$5,000 an'ly May 1, 1904 to " 1, 1915	Provident Inst. for Savings.	$3\frac{5}{8}$	60,000 00
						$87,500 00

NEW HIGH SCHOOL FINISHING, FURNISHING, AND GRADING.

Aug. 1, 1895	HSF1	$25,000 00	$2,500 an'ly Aug. 1, 1904 to " 1, 1905	Provident Inst. for Savings.	$3\frac{1}{2}$	$5,000 00

DRUCE STREET SCHOOL SITE.

May 1, 1895	DS1	$30,000 00	$1,500 an'ly May 1, 1904 to " 1, 1915	Provident Inst. for Savings.	$3\frac{5}{8}$	$18,000 00

BATH HOUSE—CONSTRUCTION.

Nov. 1, 1895	BH1	$15,000 00	$1,500 an'ly Nov. 1, 1904 to " 1, 1905	Provident Inst. for Savings.	$3\frac{1}{2}$	$3,000 00
July 1, 1896	BH9 to BH11	2,500 00	July 1, 1904 an'ly to July 1, 1906	Brookline Savings Bank.	$3\frac{9}{16}$	7,500 00
						$10,500 00

LONGWOOD AVENUE BRIDGE.

Oct. 1, 1897	L7 to L20	$1,250 00	Oct. 1, 1904 an'ly to Oct. 1, 1917	Provident Inst. for Savings.	$3\frac{9}{16}$	$17,500 00
Mar. 1, 1898	L26 to L40	2,500 00	Mar. 1, 1904 an'ly to Mar. 1, 1918	Brookline Savings Bank.	$3\frac{4}{10}$	37,500 00
						$55,000 00

BOYLSTON STREET WIDENING.

April 2, 1900	BSW4 to BSW10	$20,000 00	Apr. 1, 1904 an'ly to Apr. 1, 1910	Order of the Town Treas.	3.15	$140,000 00
June 1, 1901	BSW13 to BSW20	3,500 00	June 1, 1904 an'ly to June 1, 1911	Warren Inst. for Savings, Charles'n	3.10	28,000 00
						$168,000 00

PUBLIC PLAYGROUNDS.

Date.	Numbers.	Amount each.	When payable.	To whom.	Interest.	Total Outstanding.
Nov. 1, 1898	M1 to M5	$5,000 00	Nov. 1, 1918	Salem Sav. Bank	3¼%	$25,000 00
Mar. 1, 1899	M6 to M8	5,000 00	Mar. 1, 1904	Brookline Sav. Bank	3.10	15,000 00
do. do.	M9	5,000 00	Mar. 1, 1919	Brookline Sav. Bank	3.10	5,000 00
do. do.	M10	20,000 00	Mar. 1, 1919	Salem Sav. Bank	3.10	20,000 00
July 1, 1901	M11 to M20	10,000 00	July 1, 1913 an'ly to July 1, 1922	Warren Inst. for Savings, Charles'n	3.15	100,000 00
Jan. 1, 1903	M33 to M44	2,500 00	Jan. 1, 1905 an'ly to Jan. 1, 1916	Bearer.	3½	30,000 00
do. do.	M45	2,000 00	Jan. 1, 1917	"	3½	2,000 00
do. do.	M46	500 00	Jan. 1, 1917	"	3½	500 00
do. do.	M47 to M52	2,500 00	Jan. 1, 1918 an'ly to Jan. 1, 1923	"	3½	15,000 00
do. do.	M54 to M72	1,250 00	Jan. 1, 1905 an'ly to Jan. 1, 1923	"	3½	23,750 00
do. do.	M74 to M92	1,250 00	Jan. 1, 1905 an'ly to Jan. 1, 1923	"	3½	23,750 00
						$260,000 00

MANUAL TRAINING HIGH SCHOOL ($40,000), AND PUBLIC PLAYGROUNDS ($35,000).

Jan. 1, 1902	M21	$75,000 00	$7,500 an'ly Jan. 1, 1905 to " 1, 1912	Salem Sav. Bank	3.15	$60,000 00
Jan. 1, 1903	M23 to M31	4,000 00	Jan. 1, 1905 an'ly to Jan. 1, 1913	Com. of Mass.	3⅜	36,000 00
						$96,000 00

COURT HOUSE AND POLICE STATION SITE.

Dec. 1, 1898	N6 to N10	$7,500 00	Dec. 1, 1904 an'ly to Dec. 1, 1908	Franklin Sav. Bank Boston.	3⅕	$37,500 00

BOYLSTON STREET WIDENING ($50,000), COREY HILL PARK ($11,500), AND LAND ADJOINING HIGH SCHOOL LOT ($13,500).

Jan. 1, 1901	O4 to O10	$7,500 00	Jan. 1, 1905 an'ly to Jan. 1, 1911	Com'rs of the Sink'g Funds of Fall River	3.10	$52,500 00

LAND ON TAPPAN STREET FOR SCHOOL AND PLAYGROUND.

Date.	Numbers.	Amount each.	When payable.	To whom.	Interest.	Total Outstanding.
Jan. 1, 1903	Q2 to Q20	$1,000 00	Jan. 1, 1905 an'ly to Jan. 1, 1923	Com. of Mass.	3⅜%	$19,000 00

REED LOT, BOYLSTON STREET AND RESERVOIR LANE, FOR SCHOOL AND PLAYGROUND.

Jan. 1, 1903	R2 to R10	$1,800 00	Jan. 1, 1905 an'ly to Jan. 1, 1913	Com. of Mass.	3⅜	$16,200 00

LAND CORNER OF HAMMOND AND NEWTON STREETS.

Jan. 1, 1903	S2 to S10	$1,200 00	Jan. 1, 1905 an'ly to Jan. 1, 1913	Com. of Mass.	3⅜	$10,800 00

PUBLIC PARK.

Jan. 1, 1903	T3 to T40	$500 00	$1,000 an'ly Jan. 1, 1905 to " 1, 1923	Brookline National Bank.	3½	$19,000 00
Jan. 1, 1903	T42 to T60	3,000 00	Jan. 1, 1905 an'ly to Jan. 1, 1923	Bearer.	3½	57,000 00
Jan. 1, 1903	T62 to T80	1,000 00	Jan. 1, 1905 an'ly to Jan. 1, 1923	Bearer.	3½	19,000 00
						$95,000 00

CLASSIFICATION OF INTEREST RATES ON OUTSTANDING DEBT.

$198,320 at 4	per cent.
174,285 at $3\frac{5}{8}$	"
187,950 at $3\frac{9}{16}$	"
320,880 at $3\frac{1}{2}$	"
37,500 at $3\frac{4}{10}$	"
110,000 at $3\frac{3}{8}$	"
9,800 at $3\frac{35}{100}$	"
25,000 at $3\frac{1}{4}$	"
37,500 at $3\frac{1}{5}$	"
300,000 at $3\frac{15}{100}$	"
142,100 at $3\frac{10}{100}$	"
$1,543,335	

Summary of Rates of Interest and Approximate Amount of Interest Liability for the year ending January 31, 1905, on Present and Prospective Debt.

$183,354	1 year at 4	per cent.	$7,334 16
14,966	6 mos. at 4	"	299 32
159,070	1 year at $3\frac{5}{8}$	"	5,766 29
15,215	6 mos. at $3\frac{5}{8}$	"	275 77
164,050	1 year at $3\frac{9}{16}$	"	5,844 28
23,900	6 mos. at $3\frac{9}{16}$	"	425 74
317,780	1 year at $3\frac{1}{2}$	"	11,122 30
3,100	6 mos. at $3\frac{1}{2}$	"	54 25
35,000	1 year at $3\frac{4}{10}$	"	1,190 00
2,500	6 mos. at $3\frac{4}{10}$	"	42 50
110,000	1 year at $3\frac{3}{8}$	"	3,712 50
9,800	1 year at $3\frac{35}{100}$	"	328 30
25,000	1 year at $3\frac{1}{4}$	"	812 50
37,500	1 year at $3\frac{1}{5}$	"	1,200 00
280,000	1 year at $3\frac{15}{100}$	"	8,820 00
20,000	6 mos. at $3\frac{15}{100}$	"	315 00
122,400	1 year at $3\frac{1}{10}$	"	3,794 40
19,700	6 mos. at $3\frac{1}{10}$	"	305 35
$1,543,335			$51,642 66
	Add for past due coupons unpaid		245 00
	Add for borrowing in anticipation of taxes		5,000 00
			$56,887 66

ANNUAL EXHIBIT OF EXPENDITURES COMPARED WITH THE APPROPRIATIONS OF THE YEAR.

OBJECTS.	APPROPRIATIONS AND RECEIPTS	PAYMENTS.
Assessors' Department	$9,000 00	$8,621 08
Auditing and Accounting Department	2,400 00	2,294 92
Bath House Maintenance	10,200 00	10,174 24
Blake Lot	21,250 00	21,250 00
Brookline Avenue Widening	12,700 00	
Building Department	6,450 00	6,409 58
Cemeteries:		
Brookline Cemetery Improvement	300 00	300 00
Walnut Hills Cemetery Improvement	1,000 00	1,000 00
Committee on New School house and Library	1,000 00	10 00
Covered Reservoir	74,880 53	
Cash Receipts	617 90	
Expended, $74,899.53. Deduct amount chargeable to Lee St. construction, $169.24.		74,730 29
Contingencies	1,000 00	704 76
Cypress Place	2,260 00	
Decoration Day	400 00	400 00
Engineering Department	12,800 00	
Cash Receipts	24 80	12,824 80
Evening Schools	2,000 00	1,826 09
Fire Department	68,565 00	
Cash Receipts	406 50	68,923 28
Fire Alarm and Police Telegraph	8,000 00	
Cash Receipts	28 04	
Expended $6,836.71. Deduct amount chargeable to Harvard Street widening, $13.69.		6,823 02
Grammar and Primary Schools	91,365 00	
Cash Receipts	8 40	
Expended, $93,297.42. Deduct amount chargeable to Lincoln School renovation, $1,993.46.		91,303 96
General School Expenses	15,755 00	
Cash Receipts	22 00	
Exp'd, $16,708.68. Deduct amounts chargeable to High School, $50.41, Grammar and Primary, $970.54, Kindergarten, $1.75. Manual Training and Domestic Arts, $50.19, Vacation School, $3.19, Evening Schools, $3.03, Care of Town Hall, $12,64; Total, $1,091.75.		15,616 93
High School	34,320 00	34,453 88
Highways	81,500 00	
Cash Receipts	222 36	
Expended, $85,606.20. Deduct amounts chargeable to Health, $2.616.77, Care of Sewers, $365.14. Fire Alarm and Police Telegraph, $202.79, Parks, $73.25, Harvard Street, $654.12; Total, $3,912.07.		81,694 13
Health Department	37,000 00	
Cash Receipts	3,618 42	36,832 58
Howe Lot	22,500 00	22,500 00

OBJECTS.	APPROPRIATIONS AND RECEIPTS	PAYMENTS.
Harvard Street widening	$50,000 00	
Exp'd, $25,049.47. Deduct amount chargeable to Washington St. widening, $621.25.		$24,428 22
Interest on Funded Debt	51,810 49	
Cash Receipts	1,529 73	52,688 34
Interest on Temporary Loans		778 67
Interest on Loans in Anticipation of Taxes	6,554 94	5,776 27
Interior Renovation of Lincoln School	14,500 00	8,363 95
July Fourth Celebration	1,200 00	1,152 27
Kindergartens	14,670 00	14,580 29
Lighting Streets	53,000 00	52,059 20
Legal Expenses	7,500 00	
Cash Receipts	167 50	7,439 38
Lee Street Construction	21,550 00	19,120 78
Land for Public Playgrounds	130,315 10	80,883 75
Licenses	2,926 43	2 75
Manual Training and Domestic Arts	20,485 00	
Expended, $21,274.28. Deduct amounts chargeable to Lincoln School renovation, $628.99, New Manual Training High Furnishings, $6.16; Total, $635.15.		20,639 13
New Manual Training High Furnishing	2,500 18	
Cash Receipts	50 00	
Expended, $2,551.78. Deduct amount chargeable to Grammar and Primary Schools, $15.00.		2,536 78
New Schoolhouse on Reservoir Lane	74,947 13	
Expended, $63,068.46. Deduct amount chargeable to Lincoln School renovation, $533.00.		62,535 46
New Pumping Engine	16,334 65	14,368 49
New Runkle School Furnishings	1,501 72	
Expended, $1,611.74. Deduct amount chargeable to Grammar and Primary Schools, $110.02.		1,501 72
New Contagious Hospitals	500 00	500 00
Notes and Bonds Payable		171,661 00
Old Boston Reservoir Purchase	150,000 00	
Cash Receipts	50,512 34	150,512 34
Police Department	64,700 00	
Cash Receipts	48 00	64,738 52
Poor, Support of	11,800 00	
Cash Receipts	1,883 42	13,597 36
Parks, Maintenance of	19,665 00	
Cash Receipts	274 16	
Expended, $19,148.14. Deduct amounts chargeable to Fourth of July Celebration, $5.00, Reed Lot Grading, $59.10; Total, $64.10.		19,084 04
Planting Trees	5,000 00	
Cash Receipts	43 93	5,043 93
Public Library, Maintenance of	18,000 00	18,000 00
Public Library, Improvement	3,000 00	
Cash Receipts	185 36	700 00

OBJECTS.	APPROPRIATIONS AND RECEIPTS	PAYMENTS.
Payments of Loans in Anticipation of Taxes		$400,000 00
Plans for New School house	$1,500 00	500 00
Reed Lot Grading	10,000 00	
Cash Receipts	37 00	4,904 67
Repairs, Town Buildings	4,500 00	4,284 25
School Reference Room	1,500 00	1,500 00
Selectmen's Department	10,000 00	9,902 38
Sewers, Care of	5,000 00	4,479 65
Sewers, Extension of	25,000 00	
Cash Receipts	8 00	11,013 29
Surface-water Drains	12,000 00	
Cash Receipts	62 00	10,585 99
Soldiers' Relief	1,000 00	
Cash Receipts	1,330 00	2,213 55
Sidewalks	17,000 00	
Cash Receipts	12 78	
Expended, $15,106.04. Deduct amt. chargeable to Surface-water Drains, $82.48.		15,023 56
Temporary Loans		49,050 00
Town Hall, Care of	5,000 00	4,997 63
Town Clerk	7,800 00	6,979 14
Treasury Department	8,000 00	7,950 65
Town Report, Printing of	3,500 00	
Cash Receipts	38 50	3,531 95
Town Stable, Additions	3,740 75	178 50
Taxes:		
National Bank Tax	41,262 20	337 27
Metropolitan Park Tax	37,870 31	37,870 31
Metropolitan Sewer Tax	23,854 07	23,854 07
State Tax	68,025 00	68,025 00
County Tax	61,628 80	61,628 80
Vacation Schools	1,200 00	
Cash Receipts	2 30	1,199 46
Water Board	1,500 00	1,500 00
Water Works, Superintendent of	2,500 00	2,500 00
Water Works, Registrar	1,800 00	1,800 00
Water Works, Maintenance of	24,000 00	
Cash Receipts	200 00	24,196 95
Water Works, Extension of	13,000 00	
Cash Receipts	2,177 65	
Expended $12,150.01. Deduct amts. chargeable to Extension of Sewers, $14.63, Highways, $5.19, Poor, $6.12, Reed Lot Grading, $13.38, Harvard Street, $11.37, Surface-water Drains, $22.15, Parks, $49.25; Total, $122.09.		12,027 92
Weights and Measures Department	600 00	
Cash Receipts	64 25	550 91
Watering Streets	17,100 00	17,096 43
Washington Street widening	6,000 00	3,011 56
		$2,104,080 07

CASH ON HAND AND TREASURY RECEIPTS IN DETAIL.

Totals.			Items.
$154,419 87	Balance on hand Feb. 15, 1903.		
	Borrowed and unexpended		$65,653 76
	From Tax Levy, appropriated and unexpended		34,820 31
	General Fund, unappropriated		53,945 80
723,050 00	**1. Borrowed.**		
	In Anticipation of Taxes:		
	Eliot National Bank, Boston		175,000 00
	First National Bank, Boston		75,000 00
	Old Colony Trust Co.		150,000 00
	Temporary Loan; Anticipation of Funded Debt:		
	New England Mutual Life Insurance Co.		49,050 00
	Covered Reservoir:		
	Boston Manuf. Mut. Fire Insurance Co.		74,000 00
	Public Playgrounds:		
	National Union Bank, Boston		50,000 00
	Colonial National Bank, Boston		25,000 00
	First National Bank, Boston		25,000 00
	Public Park:		
	Brookline National Bank		20,000 00
	Warren Inst. for Savings, Charlestown		60,000 00
	Old Boston Reservoir:		
	City Trust Co., Boston		20,000 00
	INCOME.		
763,819 27	**2. Tax Levy, 1903**		763,819 27
85,734 56	**3. Levies of Previous Years.**		
	1902		84,672 40
	1901		548 75
	1900		313 32
	1899		38 10
	1898		28 00
	1897		6 00
	Suspense account		127 99
301,529 87	**4. Corporation and Bank Taxes.**		
	Commonwealth of Massachusetts:		
	Corporation Tax received in March, 1903	$29,626 03	
	Corporation Tax received in December, 1903	198,881 68	
			228,507 71
	National Bank Tax received in March, 1903	$8,905 91	
	National Bank Tax received in December, 1903	32,356 29	
			41,262 20
	Boston Elevated Railway Tax		4,467 03
	Street Railway Tax		27,292 93

$2,028,553 57 . . *Amount carried forward.*

Totals.		Items.
$2,028,553 57	. . *Amount brought forward.*	
17,645 18	**5. Sewer Assessments.**	
	Unapportioned	$11,400 40
	Apportioned	6,244 78
83,114 91	**6. Water Rates and Meter Rentals.**	
	Consumers by Meter Rates	53,806 33
	Consumers by Fixture Rates	29,173 83
	Meter Rentals	134 75
3,407 50	**7. Rents.**	
	Jerry Bond, house on Newton street	700 00
	A. K. Johnson, house on Gorham avenue	550 00
	Daniel A. Livingstone, house on Newton st.	42 00
	County of Norfolk (Court Rooms)	2,000 00
	W. Y. Gross, Janitor, Town Hall	100 00
	Albert H. Wood	15 50
2,926 43	**8. Licenses.**	
	Dog:	
	County of Norfolk	2,497 43
	Druggists':	
	Charles A. Bass	1 00
	J. Everett Brown	1 00
	Arthur W. Bowker	1 00
	William Batho	1 00
	James T. Carter	1 00
	G. Irving Gilcreas	1 00
	David C. Hickey	1 00
	Alfred J. Hayman	1 00
	G. Richard Hinckley	1 00
	John L. McGown	1 00
	David W. Reed	1 00
	Auctioneers', Carriage, Junk, Employment, Billiard, Milk, Peddlers', Plumbers' and Gas-Fitters'	418 00
183 45	**9. Fines.**	
	Brookline Municipal Court	145 45
	County of Norfolk	38 00
5,360 70	**10. Bath House.**	
	George S. Rich, Superintendent	5,360 70
4,447 00	**11. Schools: Tuition from Non-Resident Pupils.**	
	High School	1,100 00
	Grammar and Primary Schools	3,141 25
	Kindergartens	205 75
5,698 75	**12. Interest.**	
	Bank Deposits	1,866 24
	Overdue Taxes	3,342 56
	Sewer Assessments	489 95
$2,151,337 49	. . *Amount carried forward.*	

Totals.			Items.
$2,151,337 49	. . *Amount brought forward.*		
820 25	**13. Miscellaneous.**		
	W. Y. Gross, janitor, sale of old material . .		$22 00
	Field & Cowles, insurance agents, return premiums		156 00
	Wm. E. Lincoln & Son, return premiums . .		36 25
	John M. Longyear, discontinuance of highway		550 00
	New England Tel. & Tel. Co., rebates . . .		56 00
63,575 32	**14. Reimbursements.**		
	Interest on Funded Debt, accrued on notes sold:		
	Brookline Nat. Bank	$273 13	
	Warren Inst'n for Savings . . .	676 67	
	City Trust Co.	237 22	
	Boston Manuf. Mut. Fire Ins. Co.	77 78	
	National Union Bank	131 25	
	Colonial Nat. Bank	65 63	
	First National Bank	68 05	
			1,529 73
	General School Expense:		
	Brookline Education Society . .		22 00
	Grammar and Primary Schools:		
	Pauline Gruzinskie		8 40
	Vacation Schools:		
	Milton Bradley Co.		2 30
	New Manual Training High School Furnishings:		
	City of Waltham		50 00
	Police Department:		
	Alonzo W. Corey, chief		48 00
	Fire Department:		
	B. W. Neal		406 50
	Fire Alarm and Police Tel'g'ph:		
	Town of Hingham	$8 50	
	American Steel & Wire Co. . . .	19 52	
			28 02
	Extension of Water Works:		
	Sundry persons		2,177 65
	Maintenance of Water Works:		
	W. A. Gates		200 00
	Covered Reservoir:		
	Sundry persons, for material .		617 90
	Poor:		
	Commonwealth of Mass.	$475 50	
	City of Boston	261 80	
	City of Cambridge	41 63	
	City of Newton	143 65	
	City of Malden	4 00	
	Town of Hingham	96 00	
	Jerry Bond	60 00	
	Thomas A. McDonald	119 33	
	C. F. Hussey	169 46	
$2,215,733 06	. . *Amounts carried forward*	$1,371 37	

Totals.			Items.
$2,215,733 06 . .	*Amounts brought forward*	$1,371 37	
	Mary A. Lucas	3 94	
	Mr. Benson	100 00	
	J. E. McCarthy	60 00	
	J. McMahon	10 00	
	Sherman L. Whipple	34 50	
	Ellen Taffee	299 91	
	W. W. Estey, sale produce, etc.,	3 70	
			$1,883 42
	Health Dept.:		
	Commonwealth of Mass. . . .	$1,484 14	
	City of Boston	216 80	
	City of Malden	85 71	
	W. W. Estey	30	
	Willard E. Ward	219 75	
	H. L. Chase, M. D.	18 00	
	W. C. Small	12 50	
	Isburgh & Co.	62 90	
	J. A. C. Nyhen	42	
	Town of Wellesley	227 14	
	Holyhood Cemetery	24 00	
	F. P. Denny, M. D.	27 90	
	Geo. H. Worthley, Treas. . . .	6 00	
	Boston Elevated Railway . . .	1 49	
	Sundry persons, for disinfection and care at hospitals	1,231 37	
			3,618 42
	Soldiers' Relief:		
	Commonwealth of Mass. . . .		1,330 00
	Highway Dept.:		
	Timothy Driscoll	$15 00	
	M. J. O'Hearn	33 75	
	Boston Elevated Railway Co. .	81 71	
	Isburgh & Co	40 40	
	Joseph Orlinsky	25 00	
	Kenrick Bros.	26 50	
			222 36
	Sidewalks:		
	Geo. C. Andrews	$8 46	
	G. H. Carpenter	4 32	
			12 78
	Printing Town Reports:		
	J. M. Longyear		38 50
	Public Library Improvement:		
	R. G. F. Candage, Treasurer (unexpended)		185 36
	Engineering Department:		
	Henry A. Varney, 1st Assistant Engineer, sale of Town Maps		24 80
	Park Maintenance:		
	Old Brookline Cemetery		274 16
	Legal Expense:		
	William H. Coffin	$50 00	
	A. H. Tabor	50 00	
	M. D. Mealey	67 50	
			167 50

$2,215,733 06 . . *Amount carried forward.*

$2,215,733 06	. . *Amount brought forward.*		
	SEWER EXTENSION:		
	Bernard Malone		$8 00
	SURFACE-WATER DRAINS:		
	J. Alfred Anderson	$50 00	
	B. Malone	12 00	
			62 00
	WEIGHTS AND MEASURES:		
	Willard E. Ward, fees	$58 74	
	T. F. McMahon & Co., fees . .	5 51	
			64 25
	TREE PLANTING:		
	George H. Worthley	$3 38	
	Usip Perrin	40 55	
			43 93
	GRADING REED LOT:		
	W. Y. Gross		37 00
	OLD BOSTON RESERVOIR PURCHASE, Contribution of ⅓ of purchase price ($150,000 00):		
	Edward Atkinson	$1,000 00	
	E. F. Atkinson	1,042 43	
	Mary C Atkinson	1,200 00	
	Elias J. Bliss	985 90	
	Ernest W. Bowditch	495 98	
	Walter C. Cabot	500 00	
	Walter Channing	1,500 00	
	Winthrop Coffin	2,173 37	
	George F. Fabyan	4,467 51	
	George R. Harris	500 00	
	Mary B Higginson	200 00	
	Fred C. Hood	500 00	
	Francis E. Hunt	1,437 88	
	Estate of Henry Lee	2,500 00	
	George Lee	440 88	
	Elizabeth A. Lee	6,391 76	
	Adelaide F. Lord	450 00	
	Amy Lowell	600 00	
	Henry G. Lord	50 00	
	John M. Longyear	500 00	
	John C. Olmsted	100 00	
	J. B. Osgood	377 01	
	F. W. Paine	400 00	
	Henry V. Poor	300 00	
	Abby F. Robeson	650 00	
	Estate of Barthold Schlesinger	500 00	
	Charles C. Soule	535 63	
	F. E. Sweetser	1,326 33	
	Gardner Washburn	500 00	
	Joseph H. White	17,187 66	
	Sherman L. Whipple	200 00	
	C. G. Weld	500 00	
	Moses Williams	1,000 00	
			50,512 34
	$512.34 Excess, refunded: See Payments in detail.		
$2,215,733 06	Total Receipts.		

TREASURY PAYMENTS IN DETAIL.

APPROPRIATED. EXPENDED.

1. Schools.

HIGH SCHOOL.

INSTRUCTORS:

Daniel S. Sanford	$3,500 00
John C. Packard	2,500 00
Maro S. Brooks	2,250 00
Arthur W. Roberts	2,800 00
William L. Snow	1,600 00
Elmer Case	2,050 00
Mary P. Frye	1,200 00
Anna M. Johnson	1,200 00
Mary H. Buckingham	500 00
Maude A. Hartwell	830 00
Lulu G. Adams	1.050 00
Abbie L. Paige	925 00
Bertha C. Marshall	1.000 00
Mary I. Platt	1,025 00
Lillie C. Smith	900 00
Irene Weir	1,200 00
Ethel Saunders	444 00
Elsie M. Sites	747 50
Florence E. Chamberlain	425 00
Fannie E. Woods	200 00

JANITOR:

Henry M. Cook	2,340 00
	$28,686 50

SCHOOL SUPPLIES:

Allyn & Bacon	$90 93
Maro S. Brooks	9 60
E. B. Badger & Sons Co.	18 60
Elizabeth Curry	7 50
Franklin Lab. Supply Co.	3 91
Handel and Haydn Society	18 00
Holtzer-Cabot Electric Co.	40 70
Arthur W. Hall Scientific Co.	51 79
Heinze Electric Co.	4 00
Thew Krus	34 00
C. H. McKinney & Co.	1 80
Pettingell-Andrews Co.	1 78
Richard Reed	34 45
A. T. Thompson & Co.	41 00
John E. Cousens & Co.	1,202 86
Ginn & Co.	289 17
H. R. Head	10 90
India Alkali Works	5 36
L. E. Knott App. Co.	352 77
Amount carried forward	$2.219 12

APPROPRIATED. EXPENDED.

Amount brought forward . .	$2,219 12
Lincoln I. Leighton	131 42
J. P. Mackey	29 68
Wm. D. Morrison	24 45
G. H. Pike	2 50
Willard Small	43 64
P. M. Carpenter & Co.	8 00
Globe Stamp Works	4 10
General Electric Co.	4 69
J. C. Packard	36 18
C. A. W. Spencer	85 50
John F. Fleming	59 56
W. A. Goodwin	168 43
Kenrick Bros.	335 91
Paine Bros.	17 20
W. D. Paine	18 04
The Sanitas Co.	3 30
Wright & Ditson	26 31
Mrs. Mary Botting	12 00
Charles D. Brown & Co.	3 50
Cupples & Schoenhof	118 03
Oliver Ditson Co.	7 39
Harvard University	7 30
D. C. Heath & Co.	144 02
Longmans, Green & Co.	63 40
Meade, Dodge & Co.	5 10
Charles W. Sever & Co.	7 00
Henry R. Worthington	25
Mrs. J. C. White	1 75
Silver, Burdett & Co.	68 72
The Art Shop	1 00
Bay State Belting Co.	1 10
Baldwin Coolidge	4 55
Boston Engineers' Supply Co. .	2 00
Robey French Co.	6 34
Bunkio Matsuki	9 42
Neostile Co.	11 25
Narragansett Machine Co. . . .	10 40
Society of Arts & Crafts	1 00
Wm. Stone	15 36
Young & Brown	2 00
T. A. Conroy	54 63
Frank H. Flanders	1 00
A. C. Jackson	6 00
Johnson Electric Service Co. .	28 17
Kenny Bros. & Wolkins	336 56
C. A. Pons	35 75
Wadsworth, Howland & Co. . .	20 34
Boston Music Co.	85
Bossert Elec. Con. Co.	31 50
Jas. H. Boody	9 45
Bates & Guild	9 50
Mrs. Mary M. Brackett	5 10
E. F. King & Co.	2 47
T. R. Marvin & Son	75 75
Frederick Martin	10 20
D. S. Sanford	56 92
Clarence H. Shirley	10 20
Amount carried forward . .	$4,348 18

APPROPRIATED.		EXPENDED.
	Amount brought forward . . $4,348 18	
	Ethel H. Saunders 1 30	
	A. Vogel 4 57	
	Edward E. Babb & Co. 104 84	
	John Cook 1 00	
	C. A. Delano 7 19	
	Oliver C. Faust 2 00	
	J. L. Hammett Co. 87 75	
	Pree Bros. 21 55	
	F. F. Muldowney 12 75	
	Adams, Cushing & Foster 22 59	
	O. B. Delano's Sons 69 72	
	Mary I. Platt 27 57	
	Standard Blackboard Co. 3 60	
	American Book Co. 34 08	
	Morrill Leather Co. 3 74	
	Henry I. Green 2 75	
	Arthur L. Hersum 16 00	
	Dennison Mfg. Co. 1 75	
	David Farquhar 132 09	
	Knowles Steam Pump Works . 48 91	
	Remington Typewriter Co. . . . 6 35	
	Robart Bros. 14 26	
	William Sundell 458 92	
	E. F. Crosby 75	
	Hodge Boiler Works 3 20	
	Johnson Temp. Reg. Co. 8 75	
	A. A. Levien 2 43	
	Sibley & Co. 6 87	
	Bowne Scrymser Co. 2 20	
	F. B. Connor 54 20	
	Winthrop B. Jones 16 45	
	T. F. McMahon & Co. 4 10	
	Benjamin Sanborn & Co. 2 50	
	Thorp & Martin Co. 3 75	
	Walworth Mfg. Co. 2 93	
	J. L. Whiting & Son Co. 9 50	
	D. Appleton & Co. 3 84	
	J. H. Hatfield 13 29	
	Gertrude Gallagher 4 00	
	Chester Rohn 14 00	
	Tufts College Book Store . . . 7 00	
	Atkinson & Mentzer 3 15	
	Andrew J. Lloyd & Co. 1 00	
	Meade, Dodge & Co. 7 85	
	Laurin Hovey Martin 4 00	
	The Scarborough Co. 2 50	
	T. F. Thompson 2 97	
	P. J. Burns 1 15	
	Blodgett Bros. & Co. 1 00	
	Chandler & Farquhar 15 57	
	Larrabee-Roscoe Co. 13 29	
	H. M. Sanders & Co. 4 15	
	General School Expenses . . . 50 41	
	$5,767 38	
$34,320 00	Total Expenditure for High School	$34,453 88

APPROPRIATED.		EXPENDED.
Amount brought forward . .		$34,453 88

1. Grammar and Primary Schools.

BOYLSTON.

INSTRUCTORS:	
Emma L. Wiswall	$750 00
Eva W. Cook	725 00
Lila F. Clarey	286 25
Helen Hicks	300 00
JANITOR:	
Richard Kelleher	282 00
	$2,343 25

J. ELLIOT CABOT.

INSTRUCTORS:	
Minnie D. Brasor	$712 50
Grace A. Bosworth	700 00
Mary E. Kingsbury	750 00
JANITOR:	
Michael Fahey	337 58
	$2,500 08

EDWARD DEVOTION.

INSTRUCTORS:	
Adelbert H. Morrison	$1,800 00
Edith E. Wright	712 50
Elizabeth M. Stebbins	712 50
Cecile E. Harris	700 00
Minnie E. Fales	507 50
Marion M. Thomas	625 00
Anna M. Williams	712 50
Abby J. Prouty	712 50
Mary E. Raymond	700 00
Adella M. Boutwell	687 50
Florence A. Oliver	700 00
JANITOR:	
John McGinnis	750 00
	$9,320 00

HEATH.

INSTRUCTORS:	
J. Sherman Richardson	$1,800 00
Julie M. Jones	700 00
Catherine G. O'Brien	712 50
Georgiana Wells	650 00
Margaret C. O'Hearn	725 00
Elizabeth E. Crowell	70 00
JANITOR:	
Lawrence Moran	406 40
	$5,063 90

Amount carried forward . .	$34,453 88

APPROPRIATED.		EXPENDED.
Amount brought forward . .		$34,453 88
LAWRENCE.		
INSTRUCTORS:		
Elizabeth W. Bean	$1,800 00	
Edith A. Mayberry	687 50	
Sarah E. Bruce	737 50	
Josephine S. Taylor	700 00	
Martha W. Bangs	700 00	
Cora W. Reed	700 00	
C. Gertrude Knox	687 50	
JANITOR:		
Frank H. Flanders	560 00	
Janitresses	4 62	
	$6,577 12	
WILLIAM H. LINCOLN.		
INSTRUCTORS:		
Ruth E. Lander	$1,800 00	
Jennie S. Wescott	800 00	
Mary A. Connor	725 00	
Adela F. Rockwood	675 00	
Lillian H. MacConville	725 00	
Theresa G. O'Rourke	700 00	
Frances K. Lamprey	725 00	
Dorcas C. Higgins	725 00	
Josephine Courtwright	687 50	
Elizabeth Hutchings	635 00	
Mary A. White	725 00	
Mary Bayfield	662 50	
Rose E. Ryan	725 00	
Abbie F. Hearn	635 00	
Mabel W. Gould	312 50	
Mae H. Chapman	712 50	
Mary E. Greene	140 00	
JANITOR:		
Owen Carey	675 00	
Janitresses	487 86	
	$13,272 86	
LONGWOOD.		
INSTRUCTORS:		
Agnes Andrews	$687 50	
Ella M. Phillips	300 00	
Sarah M. Keeler	337 50	
JANITOR:		
Michael Fahey	216 60	
	$1,541 60	
Amount carried forward . .		$34,453 88

APPROPRIATED.		EXPENDED.
Amount brought forward . .		$34,453 88
NEWTON STREET.		
INSTRUCTOR:		
Ethel Wood	$500 00	
JANITOR:		
William B. Webber	100 00	
	$600 00	
THOMAS PARSONS.		
INSTRUCTORS:		
Minnie P. Massé	$757 50	
Lida J. Wilde	157 50	
Hattie L. Carr	725 00	
Fanny Williamson	455 00	
JANITOR:		
John Nyhen	300 00	
	$2,395 00	
PIERCE.		
INSTRUCTORS:		
Mary McSkimmon	$1,800 00	
Harriet R. Palmer	480 00	
Minnie E. Fales	217 50	
Maria E. Gardner	762 50	
Lena B. Winter	750 00	
Alice M. Nelson	712 50	
Adelaide D. Walsh	725 00	
Jennie M. Alden	687 50	
Ada E. Chevalier	725 00	
Emma A. George	725 00	
Mary E. Buckley	700 00	
Ethel A. Tillinghast	640 00	
Nellie M. Goodrich	712 50	
Margaret E. Malone	725 00	
Abby F. Bosworth	725 00	
Myra E. Fiske	385 00	
Patience A. Ballentine	50 00	
Ellen P. Low	700 00	
Bertha B. Cobb	210 00	
Marion F. Babbitt	202 50	
JANITORS:		
A. S. McKenna	3 16	
Wm. F. Coughlin	11 84	
Thos. F. Costello	378 88	
Edward Moran	788 80	
Thos. M. Kelley	40 28	
Joseph P. O'Day	260 03	
George A. Meade	131 59	
Janitresses	49 32	
	$14,298 90	
Amount carried forward . .		$34,453 88

APPROPRIATED.		EXPENDED.
Amount brought forward . .		$34,453 88
JOHN D. RUNKLE.		
INSTRUCTORS:		
Ellen S. Baker	$1,100 00	
Lena Pfaffmann	312 50	
Carrie D. Peterson	700 00	
Blanche E. Henshaw	700 00	
Louise E. Rand	630 00	
Florence C. Lamson	692 50	
Marion E. Weld	700 00	
Florence Barnard	362 50	
Ida B. Jamieson	227 50	
JANITOR:		
Thos. Hartigan	791 30	
Janitress	78 82	
	$6,295 12	
SEWALL.		
INSTRUCTORS:		
Hattie F. Paul	$750 00	
Florence C. Bliss	687 50	
Ella E. Taintor	350 00	
Grace E. Pendleton	700 00	
Eudora Bassett	6 00	
Amy B. Edmond	87 00	
Deborah Howland	300 00	
JANITOR:		
Richard Kelleher	338 21	
	$3,218 71	
ROBERT C. WINTHROP.		
INSTRUCTORS:		
Annie G. Molloy	$750 00	
Elsie V. Robbins	700 00	
Anna M. Taylor	725 00	
JANITOR:		
John Nyhen	300 00	
	$2,475 00	
SPECIAL INSTRUCTORS.		
Annie B. Chamberlain (drawing)	$950 00	
Edith H. Snow (music)	625 00	
	$1,575 00	
SUBSTITUTES.		
Elizabeth Crowell	$630 00	
Alice R. Harper	637 50	
Carolyn E. Mann	204 00	
Amounts carried forward . .	$1,471 50	$34,453 88

APPROPRIATED.		EXPENDED.
Amounts brought forward . .	$1,471 50	$34,453 88
Cleora Russell	6 00	
Helen C. Morrison	44 00	
Ethel S. Howard	250 00	
Emma F. Eastman	4 50	
Elizabeth Share	17 50	
Cassie H. Murphy	42 00	
Alice Peabody	75 00	
Mary L. Rogers	140 00	
Grace Dorr	1 50	
Mary E. Town	15 00	
Mabelle E. Knight	312 50	
Patience A. Ballentine	167 50	
Adella R. Goodrich	66 00	
Mary E. Burke	165 00	
	$2,778 00	
Total salaries of Teachers and Janitors in Grammar and Primary Schools	$74,254 54	
SCHOOL SUPPLIES.		
American Book Co.	$414 36	
Edward E. Babb & Co.	193 44	
Field & Copeland	247 50	
Frank H. Flanders	29 79	
Houghton, Mifflin & Co.	211 05	
Longmans, Green & Co.	127 92	
Maynard Merrill Co.	25 20	
Narragansett Machine Co. . . .	299 30	
Robert B. Pree	8 50	
Rand, McNally & Co.	8 80	
Benj. H. Sanborn & Co.	33 52	
John E. Cousens & Co.	5,841 74	
H. R. Head	4 35	
India Alkali Works	36 99	
L. E. Knott App. Co.	4 17	
Lincoln I. Leighton	574 21	
J. P. Mackey	64 07	
G. H. Pike	75 30	
J. A. Curry	110 62	
Field & Copeland	90 88	
Kenrick Bros.	1,017 41	
T. F. McMahon & Co.	40 56	
F. F. Muldowney	216 06	
C. A. Pons	191 36	
Paine Bros.	118 31	
Westinghouse Elec. & Mfg. Co.	8 11	
Joseph Breck & Sons	7 20	
P. J. Burns	23 79	
Eagle Pencil Co.	8 75	
W. S. Field	9 00	
Franklin Lab. Supply Co. . . .	29 36	
Ginn & Co.	379 11	
John Keegan	130 04	
Little, Brown & Co.	12 50	
Mellish & Byfield Co.	64 50	
Amounts carried forward . .	$10,627 77	$34,453 88

APPROPRIATED.		EXPENDED.
Amounts brought forward . .	$10,627 77	$34,453 88
Odorless Excavating Co. . . .	24 00	
Michael Solan	1 80	
Silver, Burdett & Co.	259 50	
Willard Small	77 35	
Wadsworth, Howland & Co. . .	159 14	
Hobbs & Warren Co.	6 95	
John F. Fleming	262 37	
W. A. Goodwin	99 28	
W. D. Morrison	181 30	
W. D. Paine	49 25	
The Sanitas Co.	13 20	
Wright & Ditson	3 75	
C. A. Delano	23 36	
D. C. Heath & Co.	199 55	
Mechanics Iron Foundry Co. . .	2 00	
W. A. Wood Co.	10 42	
Kenney Bros. & Wolkins	1,264 84	
Blodgett Bros. & Co.	24 63	
A. W. Bowker	35	
John Cook	232 56	
Mrs. Danckert	67	
R. & J. Farquhar & Co.	1 10	
Emery B. Gibbs	50 00	
The Morse Co.	25 11	
James Quinn	9 00	
W. W. Rawson & Co.	1 50	
Milton F. Reynolds	23 05	
Thompson, Brown & Co. . . .	23 12	
University Pub. Co.	17 84	
George F. Boynton	14 00	
Brookline Gas Light Co.	78 48	
F. H. McMahon	338 03	
M. D. Mealey & Co.	57 31	
Agnes Andrews	5 57	
Charles D. Brown & Co.	8 25	
A. F. Bosworth	5 00	
Elizabeth W. Bean	13 22	
Doubleday, Page & Co.	2 00	
George F. King & Co.	2 00	
Adelbert H. Morrison	8 06	
Thorp & Martin Co.	1 50	
A. C. Jackson	123 00	
C. A. W. Spencer	74 30	
O. B. Delano's Sons	41 20	
J. L. Hammett Co.	242 67	
Thomas Mahon	142 95	
Shepard Norwell Co.	6 50	
Standard Blackboard Co. . . .	46 03	
James H. Boody	224 26	
G. P. Anderson	1 70	
George F. Boynton, Jr.	1 75	
Eben Hallett	8 99	
Mary Rodgers	5 00	
Oliver C. Faust	7 50	
Pree Bros.	9 20	
P. J. Cantwell	156 18	
R. W. Huntress	12 00	
Morss & Whyte	5 60	
Amounts carried forward . .	$15,347 01	$34,453 88

APPROPRIATED.		EXPENDED.
Amounts brought forward . .	$15,347 01	$34,453 88
J. H. Pineo	43 53	
Wright & Ditson	92 25	
Chandler W. Smith Co.	5 50	
W. C. Westman	72 70	
John McCarthy & Sons	74 00	
Masury, Young & Co.	82 95	
F. T. Lord Polish Co.	1 25	
Dennison Mfg. Co.	17 35	
David Farquhar	177 41	
Knowles Steam Pump Works . .	26 53	
Robart Bros.	25 11	
E. F. Crosby	67 63	
A. H. Cushing	10 67	
Hand Bros.	4 34	
C. A. Lunney	30 30	
Murray & Co.	98 68	
Frank E. Small	24 38	
F. J. Untersee	405 30	
A. H. Cornell	20 07	
T. A. Conroy	6 29	
Henry W. Goodwin & Co. . . .	5 40	
J. H. Hatfield	33 12	
Jenkins Bros.	90	
Lothrop Publishing Co.	4 96	
Bunkio Matsuki	46 50	
F. E. Palmer	8 00	
R. H. White Co.	6 45	
Adams, Cushing & Foster . . .	101 97	
Bowne Scrymer	4 40	
Winthrop B. Jones	96 60	
Benj. Sanborn & Co.	10 46	
Walworth Mfg. Co.	4 15	
Burnham & Stevens	36 59	
Geo. F. Blake Mfg. Co.	5 65	
Daniel Hunt	42 90	
Johnson Bros.	749 49	
F. H. Robinson	30	
W. Ludlan	3 85	
Mayhew Publishing Co.	1 54	
McKenney & Waterbury Co. . .	5 30	
George A. Weld Co.	8 20	
Whitall Tatum	15 96	
Jordan Marsh Co.	20	
George P. Brown & Co.	6 75	
Directors of Old South Work .	4 00	
Morse Bros. Paper Box Co. . .	7 00	
Prang Ed. Co.	5 76	
A. Storrs & Bement Co.	6 40	
Carter Rice & Co.	2 00	
Frost & Adams Co.	10 65	
Minnie P. Massé	3 62	
Mrs. Kate H. Wead	75 00	
General School Expenses . . .	970 54	
Furnishing New Manual Training High School	15 00	
Furnishing New Runkle School.	110 02	
	$19,042 88	
Amount carried forward . .		$34,453 88

Appropriated.			Expended.
	Amount brought forward . .		$34,453 88
	Total expended for Grammar and Primary Schools	$93,297 42	
	Deduct amounts chargeable to Lincoln School renovation . .	1,993 46	
$91,365 00			91,303 96
8 40	Receipts.		

1. Kindergartens.

Instructors:		
Annie B. Winchester	$600 00	
Louise E. Finney	500 00	
Harriet B. Stodder	700 00	
Susie H. Nason	500 00	
Mary E. McNutt.	600 00	
Flora F. Clifford	375 00	
Betsey Bean	600 00	
Cornelia Gould	500 00	
Sophie E. Butler	450 00	
Florence M. Guy	150 00	
E. Eleanor Dresser	73 50	
Katharine Wentworth	600 00	
Grace A. Potter	600 00	
Helen T. O'Reilly	325 00	
Grace W. Morrill	600 00	
Margaret C. Houghton	375 00	
Lucy H. Maxwell	587 50	
Alice H. Shaw	600 00	
Helen A. Gammons	250 00	
Adeline T. Joyce	600 00	
Margaret C. Seaver	325 00	
Dorothea Long	150 00	
	$10,061 00	
Maids:		
Nellie Benedict	$70 00	
Myra Leary	100 00	
Jane Gallagher	100 00	
Grace Gallagher	100 00	
Mary C. Dwyer	100 00	
Margaret Cabot	90 00	
Lizzie Harkness	70 00	
Eva Keenan	100 00	
Mary Keady	100 00	
Mary Haggerty	100 00	
Annie Dalzell	30 00	
Annie F. Holloran	30 00	
	$990 00	
Janitors:		
Henry M. Cook	$130 00	
Joseph P. O'Day	17 32	
John McGinnis	150 00	
Michael Fahey	220 82	
Thomas Hartigan	87 90	
Richard Kelleher	263 11	
Edward Moran	52 80	
Amounts carried forward . .	$921 95	$125,757 84

APPROPRIATED.		EXPENDED.
Amounts brought forward . .	$921 95	$125,757 84
Thomas M. Kelley	2 68	
John Nyhen	200 00	
Lawrence Moran	81 24	
Wm. F. Coughlan	79	
Thomas F. Costello	25 28	
A. S. McKenna	21	
George A. Meade	8 77	
Janitresses	12 05	
	$1,252 97	
Total salaries for teachers and Janitors in Kindergartens . .	$12,303 97	
SUPPLIES:		
John E. Cousens & Co.	$1,134 15	
G. H. Pike	9 75	
F. F. Muldowney	29 35	
C. A. Pons	38 19	
Paine Bros.	22 56	
McKenney Bros. & Wolkins . .	46 62	
A. Storrs & Bement Co.	50	
Stone & Forsyth	50	
Kenrick Bros.	46 40	
J. L. Hammett Co.	6 18	
T. F. McMahon & Co.	9 50	
L. L. Sellew	3 25	
Brookline Gas Light Co. . . .	6 83	
Lincoln I. Leighton	63 65	
F. H. McMahan	94 26	
Wm. D. Morrison	34 13	
Harriet B. Stodder	1 00	
A. C. Jackson	34 50	
Johnson Elec. Service Co. . . .	1 57	
John Keegan	25 89	
Thos. Mahon	25 89	
Standard Blackboard Co. . . .	22 00	
John Cook	97 50	
P. J. Cantwell	8 40	
W. A. Goodwin	12 62	
R. W. Huntress	6 00	
Morss & Whyte	2 80	
J. H. Pineo	14 50	
John McCarthy & Sons	19 25	
Knowles Steam Pump Works .	2 71	
Robart Bros.	1 49	
Wm. Sundell	25 50	
E. F. Crosby	29 42	
A. H. Cushing	5 33	
Hand Bros.	1 44	
C. A. Lunney	15 14	
Frank E. Small	7 20	
A. H. Cornell	6 68	
John F. Fleming	14 55	
Burnham & Stevens	5 18	
Jas. H. Boody	26 94	
C. A. Delano	2 13	
Amounts carried forward . .	$1,961 45	$125,757 84

APPROPRIATED.		EXPENDED.
Amounts brought forward . .	$1,961 45	$125,757 84
Daniel Hunt	7 04	
Johnson Bros.	11 74	
Milton Bradley Co.	225 09	
Milton F. Reynolds	9 52	
J. P. Mackey	1 85	
Geo. I. Aldrich	52 00	
Adeline T. Joyce	5 05	
Blodgett Clock Co.	58	
Pree Bros.	25	
General School Expenses . . .	1 75	
	$2,276 32	
Total expended for Kindergartens		14,580 29

1. Manual Training and Domestic Arts.

INSTRUCTORS:		
Edw. P. Hutchinson	$2,000 00	
Joseph E. Owens	1,200 00	
S. Anna Woodbury	850 00	
Minot A. Bridgham	1,350 00	
Blanche S. VanAuken	350 00	
Caroline A. Brooks	265 00	
Mary E. Ditson	700 00	
Mary C. Jones	700 00	
Catharine F. Johnson	750 00	
Henrietta A. Nevers	625 00	
Anna M. Schwindt	950 00	
Jos. A. Frizzell	600 00	
Mary J. Copeland	52 00	
	$10,392 00	
JANITORS:		
A. S. McKenna	$ 63	
Thos. Costello	75 84	
William F. Coughlan	2 37	
Henry M. Cook	130 00	
Marius C. Cooley	1,200 00	
Geo. A. Kelley	215 00	
E. Moran	158 40	
Owen Carey	225 00	
F. H. Flanders	240 00	
John McGinnis	300 00	
Thos. Hartigan	175 80	
Thos. M. Kelley	8 04	
Charles Johnson	36 00	
Joseph P. O'Day	51 93	
Lawrence Moran	162 36	
George A. Meade	26 28	
George A. Green	8 00	
Janitresses	192 81	
Annie T. Rowe	234 47	
	$3,442 93	
Total expended for Teachers and Janitors	$13,834 93	
Amount carried forward . .		$140,338 13

APPROPRIATED.		EXPENDED.
Amount brought forward . .		$140,338 13
SUPPLIES:		
Ames & Hutchins	$48 04	
Boston Cooking School Magazine	2 00	
Chandler & Barbour	364 56	
George W. Gale Lumber Co. . .	117 87	
Higgins Snow Co.	4 50	
Andrew F. Leatherbee	233 63	
J. P. Mackey	22 95	
N. E. Reed Co.	211 67	
Geo. W. Pree	8 70	
E. C. Woodward	6 63	
Whitall Tatum Co	1 49	
John E. Cousens & Co.	2,525 85	
Willard Small	3 90	
J. A. Curry	12 88	
Field & Copeland	38 94	
Kenrick Bros.	360 73	
T. F. McMahon & Co.	190 07	
F. F. Muldowney	99 67	
C. A. Pons	26 70	
Westinghouse Elec. & Mfg. Co.	3 64	
Peter Bender	2 51	
Boston Society of Decor. Arts .	7 07	
Brown, Durell & Co	28 63	
Clark & Smith	22 01	
Carter, Rice & Co.	20 07	
John T. Cahill	3 93	
O. B. Delano's Sons	91 46	
D. R. Emerson & Co.	10 11	
Geo. W. Frye	13 92	
Houston & Henderson	10 65	
C. F. Hovey & Co.	45 03	
Jones, McDuffee & Stratton Co.	5 15	
C. F. Johnson	3 48	
George W. Knowlton Rubber Co.	32 33	
John McCarthy & Sons	23 75	
Shepard, Norwell Co.	9 17	
Charles A. Schieren & Co. . . .	17 81	
Singer Mfg. Co.	7 57	
S. N. Ufford & Son	3 00	
Wadsworth, Howland & Co. . .	7 25	
R. H. White & Co.	22 56	
A. J. Wilkinson & Co.	44 45	
John F. Fleming	114 66	
Wm. D. Morrison	62 75	
W. D. Paine	1 23	
Brookline Gas Light Co.	67 96	
C. A. Delano	40 66	
J. L. Hammett Co.	66 84	
Mechanics Iron Foundry Co. . .	50	
W. A. Wood Co.	3 38	
C. W. Albright	68 75	
M. C. Cooley	1 25	
Dennison Mfg. Co.	17 06	
Frost & Adams Co.	106 28	
A. C. Harvey Co.	13 95	
Jordan Marsh Co.	20 48	
Amounts carried forward . .	$5,302 08	$140,338 13

APPROPRIATED.		EXPENDED.
Amounts brought forward . .	$5,302 08	$140,338 13
F. T. Lord Polish Co.	2 50	
R. B. McKim	3 00	
Paine Bros.	40 35	
T. D. Whitney & Co.	11 10	
G. F. Boynton	75	
Lincoln I. Leighton	359 21	
F. H. McMahon	17 91	
T. F. McMahan & Co.	56 67	
M. D. Mealey & Co.	15 44	
Clark & Smith	15 76	
Mary C. Danckert	53	
Mary Gallagher	1 00	
Lasky, Whitten & Jackson . . .	2 25	
Johnson Bros.	265 29	
Los Angeles Co.	27 16	
Minnie P. Massé	2 22	
F. H. Flanders	12 19	
Johnson Elec. Service Co. . . .	1 56	
John Keegan	37 91	
Thos. Mahon	26 39	
Blodgett Bros. & Co.	12 44	
Dodge, Haley & Co.	34 20	
O. B. Delano's Sons	25 83	
Gibson Soap Co.	12 00	
Johnson Fish Co.	90	
H. W. Jones-Manville Co. . .	4 20	
Jenkins Bros.	1 48	
Masury, Young & Co.	13 05	
Andrew M. Norris	1 25	
Pittsburg Plate Glass Co. . . .	3 96	
J. W. Stanford & Co.	2 50	
Wilcox & Gibbs Sewing Machine Co.	6 40	
J. H. Wiley & Co.	3 45	
P. J. Burns	10 91	
P. J. Cantwell	50 25	
Frank H. Flanders	7 60	
John W. McLean & Co.	55	
Mrs. John J. McGinnis	2 40	
Sunshine Laundry	5 99	
University of Chicago Press . .	1 00	
Westinghouse, Church, Kerr & Co.	17 25	
Joseph E. Owens	51 84	
A. & E. Burton & Co.	2 75	
Knowles Steam Pump Works .	8 84	
Robart Bros.	1 31	
William Sundell	25 49	
John Cook	25 76	
Murray & Co.	24 67	
F. J. Untersee	135 10	
Chase, Parker & Co.	1 10	
Crucible Steel Co.	78 70	
Crosby Steam Gauge & Valve Co.	2 00	
Chase-Shawmut Co.	5 58	
Albert Griffith Saw Co.	1 70	
Thomas Hollis Co.	40	
Amounts carried forward . .	$6,784 12	$140,338 13

Appropriated.			Expended.
	Amounts brought forward . .	$6,784 12	$140,338 13
	Jas. H. Houston	19 36	
	Noyes, Brown & Noyes . . .	3 00	
	Parker & Page	1 60	
	Underhill Bros.	18 52	
	J. O. Weatherbee & Co.	146 74	
	Bowne Scrymser Co.	14 70	
	Frank B. Connor	21 40	
	McKenney Bros. & Wolkins . .	40 50	
	Walworth Manufacturing Co. .	4 99	
	Burnham & Stevens	8 35	
	Jas. H. Boody	48 29	
	George F. Blake Mfg. Co. . . .	1 41	
	Daniel Hunt	15 08	
	American Tool & Machine Co. .	13 35	
	J. W. Bailey & Sons Co. . . .	42	
	P. P. Caproni & Bros.	1 25	
	Gustaf Larsson	9 15	
	W. A. Goodwin	4 05	
	Broadway Iron Foundry Co. . .	6 02	
	Houghton, Mifflin & Co.	4 04	
	John Lane	7 00	
	McKenney & Waterbury	75	
	Mellish & Byfield Co.	16 50	
	George E. Sherry	12 50	
	S. T. Taylor & Co.	3 50	
	E. C. Woodward	84 00	
	Burditt & Williams Co.	23 50	
	Albert M. Carver	2 80	
	Gertrude Gallagher	8 00	
	Hill, Clarke & Co.	30 00	
	Milton Bradley	2 20	
	Roberts Iron Works Co. . . .	2 35	
	S. M. Spencer Mfg. Co.	45	
	John Tein	45	
	J. H. Wiley & Co.	4 50	
	G. H. Pike	1 50	
	Hand Bros.	1 75	
	Thos. Hoey Supply & Mfg. Co. .	8 50	
	Romeyn B. Hough	5 00	
	Library Bureau	3 97	
	Patterson Lubrication Co. . . .	2 85	
	Annie Smith	75	
	General School Expenses . . .	50 19	
		$7,439 35	
	Total expended for Manual Training	$21,274 28	
	Deduct amount chargeable to— Lincoln School Renovation $628 99		
	New Manual Training High School furnishing 6 16		
		635 15	
$20,485 00			20,639 13
	Amount carried forward . .		$160,977 26

APPROPRIATED.		EXPENDED.
Amount brought forward . .		$160,977 26
1. General School Expenses.		
Samuel W. Cole (music)	$1,000 00	
Hartvig Nissen (physical train'g)	2,400 00	
Louis Schmitt (physical train'g)	900 00	
George I. Aldrich, Supt.	4,000 00	
Frederick H. Robinson, clerk .	1,400 00	
Helen Adams, cl'k supt. of sch'ls	520 00	
Jas. G. Thompson, truant officer	900 00	
Adams, Cushing & Foster . . .	37 84	
American Pneumatic Ser. Co. .	1 85	
Carter, Rice & Co.	9 50	
Chase Express Co.	42 60	
David Crory	585 00	
Danforth & Co.	13 03	
J. Hayes	251 25	
E. J. Hayes & Co.	186 98	
W. G. Hallock	21 00	
W. J. Kocher	550 00	
McKenney & Waterbury . . .	8 20	
N. E. Tel. & Tel. Co.	466 71	
M. J. O'Day	138 00	
Thorp & Martin Co.	3 25	
Lincoln I. Leighton	6 06	
J. P. Mackey	170 35	
G. H. Pike	9 00	
Silver, Burdett & Co.	21 60	
Brookline P. O.	40 00	
Brookline Gas Light Co.	613 64	
County of Norfolk	158 25	
Houghton, Mifflin & Co.	12 88	
Felix R. King	25 25	
A. S. McKenna	5 75	
W. J. Mackey & Co.	15 00	
Fred H. Robinson	203 84	
C. A. W. Spencer	369 65	
John L. Whiting Sons Co. . . .	72 76	
D. C. Heath & Co.	17 14	
T. F. McMahon & Co.	23 45	
Kenney Bros. & Wolkins . . .	452 07	
Ward Auto. & Cycle Co.	9 40	
B. F. Johnson Pub. Co.	26 25	
F L. Fales	40 00	
Geo. P. Brown & Co.	12 50	
Ginn & Co.	68 30	
W. D. Paine	19 00	
Milton Bradley Co.	18 00	
H. C. Kendall	4 00	
Edward E. Babb & Co.	5 21	
Hobbs, Warren & Co.	3 38	
Boston Elevated R. R. Co. . .	8 00	
E. E. Bradford	55 00	
Holden Pat. Book Cover Co. . .	153 13	
C. W. Lawrence	1 15	
Willard Small	74 98	
J. L. Hammett Co.	6 30	
Geo. I. Aldrich	164 44	
Amounts carried forward . .	$16,320 94	$160,977 26

Appropriated.				Expended.
	Amounts brought forward . .		$16,320 94	$160,977 26
	Hinds & Coon		8 00	
	Murphy, Leavens & Co. . . .		27 20	
	Remington Typewriter Co. . .		6 20	
	Robart Bros.		5 54	
	H. R. Head		4 50	
	Hand Bros.		2 00	
	T. R. Marvin		14 50	
	The Talbot Co.		4 50	
	Paine Bros.		4 80	
	Benj. Sanborn & Co.		1 50	
	Milton Bradley Co.		50	
	Robert A. Smiley		225 00	
	C. W. Evans & Co.		7 50	
	American Bank Note Co. . . .		60 00	
	McCarthy Express		16 00	
			$16,708 68	
	Deduct amounts chargeable to			
	High School	$50 41		
	Grammar and Primary School	970 54		
	Kindergarten	1 75		
	Manual Training and Domestic Arts . . .	50 19		
	Vacation Schools . . .	3 19		
	Evening Schools . . .	3 03		
	Care of Town Hall . .	12 64		
			1,091 75	
$15,755 00	Total expended for General School Expenses			15,616 93
22 00	Receipts.			
	1. Evening Schools.			
	Instructors:			
	Robert S. Atkins		$108 50	
	J. Sherman Richardson		168 00	
	Thomas M. Greene		197 50	
	C. H. Mathewson		126 00	
	Charles L. Pierce		237 00	
	Marguerite J. Steele		237 00	
	Mary Mullowney		118 50	
	Maude Young		158 00	
	Agnes M. Duggan		60 00	
	Janitors:			
	Owen Carey		59 25	
	Edward Moran		59 25	
	Janitresses:			
	Marie Dunn		18 00	
	Mary Gallagher		30 00	
	Bendina Barth		12 00	
			$1,589 00	
	Supplies:			
	Smith Premier Typewriter Co. .		$77 10	
	John F. Fleming		53 63	
	Edward E. Babb & Co.		42 04	
	Amounts carried forward .		$172 77	$176,594 19

Appropriated.			Expended.
	Amounts brought forward . .	$172 77	$176,594 19
	C. A. W. Spencer	2 50	
	Remington Typewriter Co. . .	5 75	
	Robart Bros.	50	
	Thompson, Brown & Co.	18 00	
	Frost & Adams	34 54	
	General School Expenses . . .	3 03	
		$237 09	
$2,000 00	Total expended for Evening Schools . . .		1,826 09

1. Vacation Schools.

	Instructors:	
	Frank O. Smith	$200 01
	Louis Schmitt	100 01
	Louise E. Rand	90 00
	Florence C. Lamson	90 00
	Nellie G. Dolan	75 00
	Angeline M. Weaver	90 00
	Lucy H. Maxwell	84 00
	F. B. Brown	78 00
	Ethel H. Hurd	24 00
	Annie E. Lundgren	60 00
	Elizabeth E. Marvin	56 00
	Janitors:	
	John Nyhen	20 00
	Richard Kelleher	30 00
	Total salaries of teachers and janitors in Vacation Schools .	$997 02
	Supplies:	
	C. A. W. Spencer	$9 00
	J. L. Hammett Co.	20 30
	P. J. Cantwell	26 50
	Wright & Ditson	10 02
	Joseph Breck & Son	3 00
	Carter, Rice & Co.	75
	Milton Bradley Co.	9 61
	Clark & Smith	4 15
	Chandler & Barber	21 34
	Dennison Mfg. Co.	66
	O'Neil Lumber Co.	43 37
	Peabody, Williams Co.	25 84
	Frederick O. Smith	6 27
	J. P. Mackey	2 34
	T. F. McMahon & Co.	1 68
	Boston Elevated Railway Co. . .	8 00
	E. E. Pierce	5 50
	United Society of C. E.	91
	General School Expenses . . .	3 19
		$202 44
1,200 00	Total expended for Vacation Schools . . .	1,199 46
2 30	Receipts.	
	Amount carried forward . .	$179,619 74

Appropriated.			Expended.
	Amount brought forward . .		$179,619 74
	1. Committee on New School House and Library.		
	Elizabeth A. Cook, stenographer	$10 00	
$1,000 00			10 00
	1. Interior Renovation of Lincoln School.		
	Labor and Materials:		
	Kenrick Bros.	$3,025 00	
	Jas. H. Boody	1,585 00	
	Johnson Bros.	122 00	
	Charles Bush	68 00	
	Henry S. Northup	167 00	
	Holtzer-Cabot Electric Co. . .	241 50	
	New Heath School	533 00	
	Grammar and Primary School .	2,622 45	
14,500 00			8,363 95
	1. New Manual Training High School Furnishing.		
	Ginn & Co.	$ 72	
	Lincoln I. Leighton	338 21	
	C. A. Pons	7 75	
	Silver, Burdett & Co.	1 56	
	American Tool & Machine Co. .	68 33	
	Adams, Cushing & Foster . . .	7 48	
	Chandler & Barber	13 00	
	Conant Bros. Co.	34 50	
	Knowles Steam Pump Works .	2 69	
	Kenrick Bros.	86 50	
	Mellish & Byfield Co.	94 00	
	Stuart Howland Co.	2 38	
	Standard Turning Works . . .	52 00	
	Westinghouse, Church, Kerr & Co.	2 86	
	Yawman & Erbe Mfg. Co. . . .	15 00	
	Wm. D. Morrison	38 33	
	Brookline Gas Light Co.	58 40	
	Boston Distributing Co. . . .	4 00	
	John Cook	13 13	
	John O'Connell	50 00	
	Dodge & Stearns	148 18	
	F. F. Muldowney	297 00	
	John H. Pray & Sons Co. . . .	94 15	
	F. Joseph Untersee	49 50	
	Chase-Shawmut Co.	2 16	
	James Wilkinson & Co.	135 00	
	Ames Plow Co.	8 25	
	Jenkins Bros.	2 88	
	Westinghouse Elec. Mfg. Co. .	2 70	
	T. A. Conroy	17 20	
	A. J. Wilkinson & Co.	189 46	
	Boston Belting Co.	3 52	
	George W. Gale Lumber Co. . .	7 36	
	H. W. Johns Manville Co. . . .	42 00	
	Mead, Mason & Co.	168 24	
	Walworth Mfg. Co.	38 31	
	Ashton Valve Co.	4 00	
	Hobbs & Warren Co.	2 90	
	John F. Fleming	7 15	
	Amounts carried forward . .	$2,110 80	$187,993 69

Appropriated.			Expended.
	Amounts brought forward . .	$2,110 80	$187,993 69
	Morss & Whyte	10 50	
	Henry W. Goodwin & Co. . . .	3 15	
	Kenney Bros. & Wolkins . . .	5 85	
	J. P. Mackey	38 40	
	Paine Bros.	3 60	
	Frost & Adams	12 00	
	Jordan Marsh Co.	6 45	
	Johnson Bros.	198 98	
	J. L. Mott Iron Works	53 40	
	Page Belting Co.	16 53	
	Simplex Electric Heating Co. . .	9 34	
	Charles Logue	3 00	
	C. W. Dodge	30 00	
	Hill, Clark & Co.	43 62	
	Manual Training and Domestic Arts	6 16	
		$2,551 78	
	Deduct amount chargeable to Grammar and Primary Schools	15 00	
$2,500 18			2,536 78
50 00	Receipts.		
	1. New School House on Reservoir Lane.		
	Peabody & Stearns (architects) .	$2,500 00	
	B. F. Carroll & Co. (contractor)	52,936 50	
	Lynch & Woodward	3,958 20	
	John Cook	533 00	
	Burnham & Stevens	2,000 00	
	Clark & Mills Electric Co. . . .	550 00	
	Field & Cowles	560 00	
	Boston Herald Co.	15 38	
	Globe Newspaper Co	15 38	
		$63,068 46	
	Deduct amount chargeable to Lincoln School Renovation . .	533 00	
74,947 13			62,535 46
	1. New Runkle School Furnishing.		
	Labor and Material:		
	Lincoln I. Leighton	$648 36	
	Wm. D. Morrison	72 39	
	C. F. Hovey & Co.	17 35	
	R. H. White Co.	99 87	
	Brookline Gas Light Co.	33 25	
	Thos. Long Co.	15 73	
	Kenrick Bros.	33 99	
	Morss & White	55 00	
	Duparquet Huot Moneuse Co. .	45 00	
	T. A. Conroy	215 80	
	Henry F. Miller & Co.	375 00	
		$1,611 74	
	Deduct amount chargeable to Grammar & Primary Schools .	110 02	
1,501 72			1,501 72
	Amount carried forward . .		$254,567 65

Appropriated.			Expended.
	Amount brought forward . .		$254,567 65
	1. Plans for New School House.		
	J. A. Schweinfurth (architect) .	$500 00	
$1,500 00			500 00
	1. Reed Lot Grading.		
	James Driscoll & Son, contractors	$4,832 19	
	Extension of Water Works . .	13 38	
	Park Maintenance	59 10	
10,000 00			4,904 67
37 00	Receipts.		
	Total summarized to *Schools* .	$259,972 32	
	2. Public Library Maintenance.		
	Trustees:		
	R. G. F. Candage, Treasurer . .	$18,000 00	
18,000 00			18,000 00
	2. School Reference Room.		
	R. G. F. Candage, Treasurer . .	$1,500 00	
1,500 00			1,500 00
	2. Public Library Improvement.		
	R. G. F. Candage, Treasurer . .	$700 00	
3,000 00			700 00
185 36	Receipts; refunded by treasurer.		
	Total summarized to *Public Library*	$20,200 00	
	3. Water Board.		
	Oscar B. Mowry	$500 00	
	Charles E. Riley	500 00	
	T. J. Burke	500 00	
1,500 00			1,500 00
	3. Superintendent of Water Works.		
	F. F. Forbes	$2,500 00	
2,500 00			2,500 00
	3. Water Registrar.		
	Z. R. Forbes	$1,800 00	
1,800 00			1,800 00
	3. Maintenance of Water Works.		
	Engineer and Assistants per week:		
	Richard J. Flinn (with house rent and fuel)	$27 00	
	P. J. Flinn	25 00	
	D. D. Cronin	20 00	
	J. Cleary	17 30	
	Patrick Johnson . .	17 30	
	W. B. Webber (with house rent and fuel)	23 00	
	Lewis A. Goldsmith	19 20	
	Amount carried forward . .		$285,972 32

APPROPRIATED.			EXPENDED.
Amount brought forward . .			$285,972 32
CLERICAL FORCE:			
Harley E. Royce, Draughtsman . . .	25 00		
Daniel J. Daley, Meter Inspector	19 20		
Adelaide L. Lambert, Stenographer . . .	10 00		
Total amount of weekly pay-rolls		$14,109 07	
TELEGRAPH AND TELEPHONE, AND OFFICE SUPPLIES AND APPLIANCES:			
F. F. Forbes (fares, etc.) . . .		66 35	
Remington Typewriter Co. . .		6 50	
Boston Engineer Supply Co. . .		278 41	
N. E. Tel. & Tel. Co.		143 49	
W. H. H. Wood		3 85	
W. D. Paine		37 40	
Washington Press		186 33	
Wheeler Clean Towel Co. . . .		24 00	
John F. Fleming		444 95	
Brookline Post Office		20 00	
Walter B. Manny		3 75	
Library Bureau		3 00	
C. A. W. Spencer		9 00	
Fire and Water Engineering . .		2 00	
TAXES:			
Town of Needham		21 28	
City of Boston		35 52	
Town of Dedham		103 20	
FUEL, ENGINE, SHOP AND STABLE SUPPLIES AND REPAIRS OF MAINS:			
George F. Blake Mfg. Co. . . .		17 10	
B. F. Carroll		8 00	
E. F. Crosby		44 97	
Highland Corp. Ice Co.		368 62	
Jones, McDuffee & Stratton Co.		14 49	
Paul G. Kanold		2 75	
Lamprey Boiler Furnace Mouth Protection Co.		50 00	
Metropolitan Coal Co.		33 00	
National Meter Co.		226 63	
Neptune Meter Co.		1 35	
Staples Coal Co.		3,829 50	
Thomson Meter Co.		30 86	
Union Water Meter Co.		32 75	
John E. Cousens & Co.		496 00	
Hersey Mfg. Co.		22 65	
Parker's West Roxbury Express		54 20	
Walworth Mfg. Co.		68 29	
Brookline Gas Light Co. . . .		26 62	
Robert Bishop Mfg. Co.		168 70	
A. W. Chesterton & Co.		24 36	
Clifton Mfg. Co.		31 73	
Garlock Packing Co.		18 46	
F. R. King		15 05	
E. F. Mullowney		143 58	
Amounts carried forward. . .		$21,287 76	$285,972 32

APPROPRIATED.		EXPENDED.
Amounts brought forward . .	$21,287 76	$285,972 32
Robert W. Neff	6 00	
T. J. O'Brien	31 05	
Frank L. Roundtree	5 50	
F. F. Seamans	98 59	
Valvoline Oil Co.	121 65	
Frederic M. Bond	66 05	
P. J. Burns	79 57	
C. L. Berger & Sons	10 80	
Danforth & Co.	11 85	
H. Dangel & Co.	10 75	
Hand Bros.	22 00	
G. E. Whipple & Co.	61 00	
Boston Belting Co.	5 28	
Lincoln I. Leighton	15 70	
C. F. Libby	8 00	
American Steam Gauge & Valve Mfg. Co.	54 50	
Boston Bolt Co.	72	
Forest Hills Chemical Co. . . .	30 00	
F. F. Muldowney	9 60	
J. H. Maher	30 30	
Mechanics Iron Foundry Co. .	34 10	
Pettingell-Andrews Co.	14 49	
B. F. Quimby	19 25	
Reynolds Oil Co.	38 79	
Star Brass Mfg. Co.	34 95	
Strong Machinery & Supply Co.	4 43	
Wm. Sundell	276 29	
John A. Whittemore Sons . . .	125 00	
J. P. Mackey	39 37	
Curran & Burton	834 17	
F. L. Dutton	9 80	
Thos. W. Gleason	2 00	
Henry F. Jenks	10 54	
The Lubriphite Co	3 00	
W. D. Morrison	5 35	
Yerxa Express	1 90	
T. W. Burlingame	50 80	
F. S. Blanchard & Co.	3 00	
Jas. H. Boody	2 95	
John Krug	33 00	
Sampson, Murdock & Co. . . .	6 00	
Heaney Mfg. Co.	1 25	
L. E. Hirt	37 80	
Edison Elec. Illum. Co.	376 93	
David A. Turnbull	1 00	
H. S. Macomber & Co.	9 49	
G. H. Pike	1 00	
Eagle Oil & Supply Co.	4 75	
J. H. Pineo	39 57	
M. Rourke	12 00	
Wm. Curtis Sons Co.	25 55	
Johnson Bros.	12 49	
Henry J. Murray & Co.	4 55	
C. W. Lynam	16 76	
Charles R. Dow	25 62	
Thos. Grew & Co.	75	
Amounts carried forward . .	$ 24,025 36	$285,972 32

Appropriated.			Expended.
	Amounts brought forward . .	$24,025 36	$285,972 32
	E. J. Hayes & Co.	1 10	
	Ludlow Valve Mfg. Co.	18 75	
	F. T. Lord Polish Co.	10 00	
	Paine Bros.	3 89	
	Standard Packing Mfg. Co. . .	24 95	
	O. B. Delano's Sons	9 09	
	G. P. Anderson	3 90	
	Allen Thompson Whitney Co. .	3 75	
	Chadwick Boston Lead Co. . .	1 49	
	French Mitchell Woodbury Co.	1 40	
	Kenrick Bros.	1 00	
	J. L. Whiting & Son Co.	2 89	
	M. W. Quinlan	78 38	
	Waldo Bros.	11 00	
$24,000 00			24,196 95
200 00	Receipts.		

3. Water Works Extension.

Contractors, Labor and Supplies:		
Employees' pay-rolls	$4,894 02	
Boston Belting Co.	76 60	
Chadwick Boston Lead Co. . .	79 11	
Valvoline Oil Co.	21 36	
Waite, Ranlett & Co.	4 20	
Boston Engineers' Supply Co. .	26 33	
John E. Cousens & Co.	51 70	
Hersey Mfg. Co.	325 80	
Walworth Mfg. Co.	950 16	
Harold M. Bond & Co.	97 36	
Frederic M. Bond	259 34	
Chase Express Co.	37 66	
Chapman Valve Mfg. Co. . . .	94 91	
Jas. Driscoll & Sons	42 50	
Thomas Nagle	64 80	
Paine Bros.	1 00	
Sumner & Goodwin Co.	5 63	
Union Water Meter Co.	976 00	
Osgood & Witherly	159 56	
P. J. Burns	204 64	
Lincoln I. Leighton	83 60	
J. P. Mackey	144 62	
Metropolitan Coal Co.	7 75	
Boynton Bros.	21 78	
James H. Boody	11 65	
F. F. Seamans	56 87	
Frederick L. Taylor	41 00	
J. Hayes	8 50	
Bernard T. Malone	5 00	
Edward McAvoy	73 60	
Danforth & Co.	1 00	
Rensselaer Mfg. Co.	38 00	
Kenrick Bros.	20 32	
J. H. Bombard	113 75	
French & Bryant	5 80	
Simpson Bros. Corp.	15 30	
David & Farnum Mfg. Co. . .	90 90	
Amounts carried forward .	$9,112 12	$310,169 27

Appropriated.			Expended.
	Amounts brought forward . .	$9,112 12	$310,169 27
	Holtzer-Cabot Electric Co. . . .	2 20	
	National Meter Co.	236 00	
	Thomson Meter Co.	379 72	
	Brookline Gas Light Co.	3 15	
	Neptune Meter Co.	1,740 00	
	Walton Self-locking Block Co. .	11 40	
	Robert Bishop Mfg. Co.	7 95	
	F. F. Muldowney	22 09	
	Robert Harrison Co.	185 00	
	Thomas J. Kelley	32 00	
	E. F. Mullowney	135 52	
	C. W. Lynam	15 00	
	F. F. Forbes, carfares, etc. . .	9 00	
	Aspinwall & Lincoln	12 00	
	W. D. Morrison	2 00	
	C. A. W. Spencer	4 00	
	E. J. Hayes & Co.	55	
	M. W. Quinlan	165 83	
	Waldo Bros.	21 60	
	Colonial Supply Co.	52 88	
		$12,150 01	
	Deduct amounts chargeable to		
	Extension of Sewers . $14 63		
	Highways 5 19		
	Poor 6 12		
	Reed Lot Grading . . 13 38		
	Harvard St. 11 37		
	Surface-water Drains 22 15		
	Parks 49 25		
		122 09	
$13,000 00			12,027 92
2,177 65	Receipts.		

3. Covered Reservoir.

Contractors:		
James Driscoll & Son	$10,553 38	
Michael J. O'Hearn	3,722 81	
Labor and Supplies:		
Employees' pay-rolls	28,650 19	
Rensselaer Mfg. Co.	165 91	
Boston Engineers' Supply Co. .	41 52	
Thomas J. Kelley	48 50	
A. K. Richmond & Son	202 80	
C. A. W. Spencer	23 90	
P. J. Burns	343 46	
O. B. Delano's Sons	98 23	
Lincoln I. Leighton	64 77	
J. P. Mackey	581 47	
Metropolitan Coal Co.	114 43	
Boston & Albany R. R.	88 75	
Carson Trench Machine Co. . .	1,667 25	
Colonial Supply Co.	814 10	
H. C. Dimond & Co.	1 18	
Amounts carried forward . .	$47,182 65	$322,197 19

Appropriated.			Expended.
	Amounts brought forward . .	$47,182 65	$322,197 19
	C. E. Dearborn	583 70	
	Lawrence Cement Co.	13,236 22	
	Robart Bros.	4 80	
	Walworth Mfg. Co.	2 44	
	Daniel Marr & Co.	790 97	
	William H. Wood & Co.	1,624 07	
	Harold L. Bond Co.	136 91	
	Thomas Nagle	35 28	
	H. C. Stahl	27 25	
	H. O. Waterman	9 00	
	A. D. Wood & Co.	519 22	
	John E. Cousens & Co.	412 44	
	N. E. Tel. & Tel. Co.	47 44	
	Boston Bolt Co.	55 05	
	Wm. Curtis' Sons Co.	2,288 25	
	Walter Gragg & Co.	10 00	
	N. E. Brick Co.	1,675 00	
	F. F. Forbes, carfares, etc. . .	49 08	
	Frederic M. Bond	68 07	
	Edward Kimball & Sons	73 04	
	Felix R. King	46 96	
	Franklin A. Snow	53 32	
	E. F. Mullowney	82 04	
	Parry Brick Co.	25 50	
	Henry A. Varney	253 50	
	Waldo Bros.	4,010 00	
	Boston Belting Co.	1 17	
	Chase Express Co.	49 29	
	Bernard Malone	374 50	
	Ransom Concrete Machine Co. .	72 67	
	Fairbanks Co.	7 20	
	Globe Gas Light Co.	30 45	
	Milton F. Reynolds	81 50	
	Valvoline Oil Co.	227 80	
	Zeph. R. Forbes	65	
	N. Y. C. & H. R. R. R.	47 50	
	Manning Seamans	94 50	
	M. Rourke	607 60	
	McCarthy's Brookline Express	2 50	
		$74,899 53	
	Deduct amount chargeable to Lee Street Construction . . .	169 24	
$74,880 53			74,730 29
617 90	Receipts.		
	3. New Pumping Engine.		
	Laborers' pay-rolls	$118 83	
	Allis-Chalmers Co.	12,780 00	
	F. F. Forbes, carfares, etc. . .	8 83	
	D. Cronin	6 00	
	F. L. Dutton	3 00	
	Nightingale & Childs Co. . . .	214 77	
	Parker's West Roxbury Express	26 65	
	Walworth Mfg. Co.	156 38	
	W. E. Cronin	1 00	
	Amounts carried forward . .	$13,315 46	$396,927 48

Appropriated.			Expended.
	Amounts brought forward . .	$13,315 46	$396,927 48
	Fairbanks Co.	3 00	
	W. H. Gallison Co.	115 20	
	M. J. Martin	5 00	
	Wm. H. McManus	5 00	
	A. Vogel	40 00	
	O. B. Delano's Sons	169 92	
	B. F. Sturtevant Co.	22 11	
	G. W. & F. Smith Iron Co . .	277 00	
	John F. Fleming	400 80	
	Kenrick Bros.	15 00	
$16,334 65			14,368 49
	Total summarized to *Water Works*	$131,123 65	

4. Park Department.

Maintenance:		
George F. Joyce, Clerk of Commissioners	$150 00	
Laborers' pay-rolls	12,250 31	
W. Y. Gross	40	
W. D. Paine	1 25	
Manning Seamans	14 01	
David H. Sheehan	660 00	
C. E. Dearborn	237 18	
Lincoln I. Leighton	1 63	
A. Simpson	215 00	
Wm. Finneran	185 54	
American Agricultural Chem. Co.	17 50	
Chase Express Co.	4 25	
O. B. Delano's Sons	215 05	
Ellwanger & Barry	2 88	
R. & J. Farquhar & Co.	65 70	
Thomas B. Griggs	157 40	
J. P. Mackey	139 72	
C. W. Reed	752 50	
P. S. Allen	16 50	
Bowker Insecticide Co.	24 50	
C. M. Goodspeed	5 00	
H. G. Hallock	7 00	
Metropolitan Coal Co.	10 25	
H. A. Peters	19 00	
C. A. W. Spencer	30 52	
Waldo Bros.	612 22	
P. J. Burns	6 10	
J. C. Coleman & Sons	191 89	
J. Hayes	7 25	
F. E. McCarthy	12 00	
Thos. Nagle	2 00	
Hugh Nawn	21 60	
N. E. Brick Co.	15 75	
Daniel Noonan	348 75	
Jas. Driscoll & Sons	824 50	
W. A. Norton	257 95	
Boston Spar Co.	30 00	
M. J. O'Hearn	66 00	
John E. Cousens & Co.	2 65	
Amounts carried forward . .	$17.581 75	$411,295 97

Appropriated.				Expended.
		Amounts brought forward . .	$17,581 75	$411,295 97
		Alexis H. French	5 92	
		W. A. Goodwin	370 82	
		Bernard Malone	232 15	
		Horace Partridge	5 40	
		Thos. J. Kelley	15 00	
		John J. Nyhen	80 00	
		P. J. Dinn & Co.	537 25	
		C. W. Lynam	14 55	
		Kenrick Bros.	50	
		Francis F. Whittier	81 40	
		James Baker	11 50	
		Joseph Breck & Son	26 00	
		James Love	10 00	
		Wm. Sundell	50 00	
		Hand Bros.	3 40	
		Highways	73 25	
		Extension of Water Works . .	49 25	
			$19,148 14	
		Deduct amounts chargeable to Fourth of July Celebration $5 00		
		Reed Lot Grading . . 59 10		
			64 10	
$19,665 00				19,084 04
274 16	Receipts.			
	4. Blake Lot.			
		Moses Williams, Moorfield Storey, G. R. Harris, trustees	$21,250 00	
21,250 00				21,250 00
	4. Land for Public Playgrounds.			
		City of Boston	$733 75	
		Mrs. Lisa Curtis	20,000 00	
		Charles E. Cotting, trustee . .	60,000 00	
		Anna Elizabeth Corbett	150 00	
130,315 10				80,883 75
	4. Old Boston Reservoir Purchase.			
		City of Boston	$150,000 00	
		Est. Henry Lee (over-subscription refunded)	256 17	
		Joseph H. White (over-subscription refunded)	256 17	
150,000 00				150,512 34
50,512 34	Receipts.			
	4. Walnut Hills Cemetery.			
		Trustees of Walnut Hills Cemetery	$1,000 00	
1,000 00				1,000 00
	4. Brookline Cemetery Improvement.			
		Trustees of Brookline Cemetery	$300 00	
300 00				300 00
		Amount carried forward . .		$684,326 10

Appropriated.			Expended.
	Amount brought forward . .		$684,326 10
	4. Tree Planting.		
	Forester and Assistants:		
	Usip Perrin ($18.00 per week) Weekly pay-rolls	$3,190 66	
	Labor and Material:		
	J. Hayes	321 50	
	P. S. Allen	732 86	
	Chase Express Co.	36 75	
	Ellwanger & Barry	82 00	
	Elizabeth Nursery Co.	4 35	
	Hooper Bros. & Thomas . . .	8 10	
	Thomas Meehan & Sons	62 55	
	J. P. Mackey	181 39	
	Boston Flagpole Co.	46 25	
	E. J. Hayes & Co.	2 15	
	Ames Plow Co.	52 30	
	George F. Boynton, Jr.	6 00	
	Bowker Insecticide Co.	88 20	
	Burditt & Williams Co.	109 23	
	Fellows & Co.	11 25	
	Paine Bros.	2 25	
	E. C. Ware	20 00	
	E. F. Crosby	6 77	
	Kenrick Bros.	23 92	
	P. J. Burns	14 55	
	O. B. Delano's Sons	3 22	
	F. F. Muldowney	5 06	
	C. A. W. Spencer	8 62	
	P. J. Grennan	15 00	
	Walter Gragg	9 00	
5,000 00			5,043 93
43 93	Receipts.		
	Total summarized to *Park Department, Playgrounds, Cemeteries and Tree Planting* . .	$278,074 06	
	5. Highways.		
	Superintendent:		
	Michael Driscoll	$2,500 00	
	Assistant Superintendent:		
	F. B. Richardson	1,475 00	
	Labor, Stock, and Expressing:		
	Weekly pay-rolls, laborers . . .	55,196 10	
	Weekly pay-rolls, teaming . . .	2,970 19	
	Chase Express Co.	39 55	
	E. J. Hayes & Co.	50	
	Danforth & Co.	70	
	J. Hayes	3 00	
	Shea's Express	3 60	
	J. A. Libby & Co.	2,410 33	
	Driscoll's Chestnut Hill Express	6 50	
	C. E. Dearborn	462 49	
	Amounts carried forward . .	$65,067 96	$689,370 03

Appropriated.		Expended.
Amounts brought forward . .	$65,067 96	$689,370 03
Equipment and Repairs:		
Ame & Co.	75 00	
American Broom Co.	15 00	
Ames Plow Co.	59 39	
P. J. Burns	216 93	
Bowen Bros.	128 25	
J. F. Burns & Co.	53 50	
T. W. Burlingame	105 38	
Brookline Vet. Shoeing Forge .	58 45	
J. C. Coleman & Co.	1,012 07	
John Eichorn	8 00	
James Forgie & Sons	45 50	
John H. Glynn	106 26	
Gould & Cutler	33 45	
S. E. M. Guild	103 95	
J. H. Houghton	14 00	
Logan & Donlan	76 75	
N. E. Tel. and Tel. Co. . . .	50 20	
B. W. Neal	342 55	
Thomas Nagle	132 34	
E. C. Osgood	255 00	
M. W. Quinlan	465 54	
B. F. Quimby	118 64	
Manning Seamans	4,728 46	
John H. Shea	112 63	
F. F. Seamans	61 55	
J. B. Sutherland	14 75	
Smith & Gould	18 00	
McBarron & Co.	136 32	
J. P. Mackey	421 61	
Benjamin F. Anthony & Sons .	1,068 14	
Bernard Malone	777 96	
Frederic M. Bond	784 10	
Brookline Gas Light Co. . . .	157 66	
P. S. Allen	60 53	
Boston Belting Co.	3 75	
Henry K. Barnes	75	
Carroll & McGuire	4 00	
O. B. Delano's Sons	619 32	
Hand Bros.	105 60	
C. Hickey	35 00	
Kenrick Bros.	64 27	
Kehew-Bradley Co.	158 96	
T. J. O'Brien	174 60	
F. H. Osgood	151 85	
Perrin, Seamans & Co.	13 67	
George H. Sampson & Co. . . .	254 57	
A. M. Wood & Co.	7 50	
Walworth Mfg. Co.	5 55	
McKinney Bros.	950 00	
J. N. Danforth	9 00	
Jas. Driscoll & Sons	196 00	
Frank E. Fitts Mfg. & Supply Co.	29 03	
Field & Wilde	160 00	
Walter Gragg & Co.	7 00	
Hobbs & Warren Co.	1 30	
Reed, Holliday & Sons	37 50	
Amounts carried forward . .	$5,837 61	$689,370 03

APPROPRIATED.		EXPENDED.
Amounts brought forward . .	$5,837 61	$689,370 03
W. G. Hallock	15 00	
H. H. Harvey	1 78	
H. S. Macomber & Co.	75 13	
J. L. & H. K. Potter	190 00	
Repauno Chemical Co.	298 50	
Charles W. Sabin	81 00	
Harold L. Bond Co.	58 37	
Charles A. Claflin & Co. . . .	16 54	
Canfield Harness Co.	12 00	
J. J. Horgan	83 00	
E. F. Mullowney	794 80	
H. S. Macomber & Co.	14 28	
Wm. J. Patterson	188 00	
Priest, Page & Co.	209 00	
Taylor Iron & Steel Co.	392 50	
Sarsfweell Heinold	10 45	
Young & Brown	2 45	
C. W. Lynam	163 63	
Boston & Albany R. R.	25 12	
Wm. R. Pazolt	8 16	
J. H. Bombard	7 25	
Fred C. Gifford	36 00	
E. L. Pemberton	70 00	
Martin Kingman	14 38	
Laflin & Rand Powder Co. . . .	2 75	
Wm. D. Morrison	34 55	
N. Y., N. H. & H. R. R.	1 60	
Paine Furniture Co.	11 85	
Welsbach Street Lighting Co. .	3 75	
A. M. Wood & Co.	7 63	
M. D. Grinzinskie	138 01	
Boston Broom Co.	37 00	
A. H. Bailey	49 19	
Hurley Bros.	50 25	
D. T. Ross	37 00	
Warren Bros. Co.	964 43	
John J. Nyhen	5 33	
John O'Brien	25 13	
H. L. Chase	12 00	
H. P. Glancy & Son	3 45	
Kiley & Co.	3 00	
H. L. Learned	4 50	
J. D. Bartlett	1 50	
N. E. Bolt & Nut Co.	56	
Morss, Williams & Co.	6 44	
W. F. Foley	15 55	
Geo. Wyman	4 32	
Extension of Water Works . .	5 19	
FUEL:		
John E. Cousens & Co.	1,402 54	
STATIONERY AND PRINTING:		
W. D. Paine	12 70	
C. A. W. Spencer	51 50	
USE OF LAND:		
George U. Crocker	72 00	
	$85,606 20	
Amounts carried forward. . .	$85,606 20	$689,370 03

Appropriated.				Expended.
	Amounts brought forward . .		$85,606 20	$689,370 03
	Deduct amounts chargeable to—			
	Health	$2,616 77		
	Care of Sewers . . .	365 14		
	Fire Alarm and Police Telegraph	202 79		
	Parks	73 25		
	Harvard Street . . .	654 12	3,912 07	
$81,500 00				81,694 13
222 36	Receipts.			

5. Harvard Street Widening.

	Damages:	
	Albert L. Lincoln	$3,700 00
	Andreas Blume, Tr. for Almira Rowell	1,225 00
	Anna M. Seamans	2,800 00
	Frank W. Dana	1,875 00
	Lincoln I. Walizer	150 00
	Robert Patterson	10 00
	Wm. Patterson	25 00
	N. C. Thompson	4 00
	Contractors:	
	John Cavanaugh & Sons	2,000 00
	Warren Bros. Co.	6,429 29
	Albert A. Libby & Co.	348 60
	James Driscoll & Sons	82 50
	Waldo Bros.	300 00
	A. A. Elston & Co.	1,140 00
	C. W. Lynam	617 47
	Labor and Material:	
	Weekly pay-rolls, laborers . . .	2,688 29
	Weekly pay-rolls, teaming . . .	318 96
	J. P. Mackey	3 75
	John E. Cousens & Co.	39 42
	Manning Seamans	28 83
	Kenrick Bros.	7 33
	J. Hayes	1 50
	S. R. Crocker	57 50
	Andrew J. Lloyd & Co.	85
	McCarthy's Brookline Express .	4 00
	A. J. and G. H. McMurtry . . .	184 44
	Paine Bros.	78 65
	Alexis H. French	22 80
	O. B. Delano's Sons	35 39
	Boston Elevated R. R.	186 68
	Brookline Gas Light Co.	5 04
	Highways	654 12
	Extension of Water Works . .	11 37
	Fire Alarm and Police Tel. . .	13 69
		$25,049 47
	Deduct amount chargeable to Washington st. widening . .	621 25
50,000 00		24,428 22
	Amount carried forward . .	$795,492 38

Appropriated.			Expended.
	Amount brought forward . .		$795,492 38
	5. Washington Street Widening.		
	Contractor:		
	B. W. Neal	$1,857 00	
	Labor and Material:		
	Laborers' pay-rolls	332 90	
	Kenrick Bros.	1 50	
	J. P. Mackey	6 87	
	Waldo Bros.	48 00	
	Brookline Gas Light Co. . . .	12 36	
	Jas. Driscoll & Son	18 00	
	N. E. Felt Roofing Co.	5 67	
	A. A. Libby & Co	58 01	
	N. E. Brick Co.	49 00	
	Harvard Street	621 25	
	Damages:		
	Thos. H. Dyer	1 00	
$6,000 00			3,011 56
	5. Lee Street Construction.		
	Damages:		
	Heirs of Charles Heath, Edw. Atkinson, Trustee	$3,000 00	
	George F. Fabyan	50 00	
	Contractors:		
	James Driscoll & Son	673 09	
	M. J. O'Hearn	1,355 42	
	Bernard Malone	1,031 83	
	Thos. F. Welch	779 38	
	John S. Lane & Son	255 80	
	John H. Sullivan	461 14	
	Albert A. Libby & Co.	702 66	
	Labor and Material:		
	Weekly pay-rolls, laborers . .	7,596 19	
	Weekly pay-rolls, engineers . .	357 50	
	Weekly pay-rolls, teaming . . .	311 25	
	J. P. Mackey	68 98	
	J. Hayes	12 00	
	Thos. McLaughlin	47 25	
	M. Seamans	18 23	
	P. J. Burns	64 66	
	C. E. Dearborn	16 59	
	O. B. Delano's Sons	2 05	
	N. E. Brick Co.	67 50	
	M. Rourke	155 47	
	Daniel Noonan	108 00	
	S. & R. J. Lombard	8 00	
	Mechanics Iron Foundry . . .	50 00	
	John E. Cousens & Co.	102 55	
	Hennessy Bros.	14 63	
	Mass. Broken Stone Co	568 48	
	Milton F. Reynolds	93 95	
	N. Y. C. & H. R. R. R.	457 84	
	A. J. & G. H. McMurtry . . .	46 05	
	Waldo Bros.	86 80	
	A. H. Bailey	334 49	
	Boston & Albany R. R.	53 76	
	Covered Reservoir	169 24	
21,550 00			19,120 78
	Amount carried forward . .		$817,624 72

Appropriated.			Expended.
	Amount brought forward . .		$817,624 72
	5. Sidewalks.		
	Labor and Material.		
	Weekly pay-rolls, laborers . .	$2,728 43	
	Weekly pay-rolls, teaming . . .	127 50	
	C. E. Dearborn	2,126 23	
	J. P. Mackey	143 37	
	A. T. Stearns Lumber Co. . . .	552 77	
	D. T. Letteney & Co.	140 00	
	Bernard Malone	40 00	
	C. W. Lynam	5,467 09	
	Frank E. Fitts Mfg. & Supply Co.	6 50	
	A. A. Libby & Co.	2,951 77	
	O. B. Delano's Sons	244 78	
	Jeffrey Richardson	30 14	
	Manning Seamans	125 05	
	H. W. Cumner	30 80	
	W. A. Murtfeldt & Co.	93 17	
	J. Herbert Moore	36 52	
	Simpson Bros. Corp.	46 48	
	Susan E. Wadsworth	82 94	
	Herbert H. White	38 06	
	Patrick Ford	6 25	
	A. H. Bailey	31 00	
	F. G. Coburn	19 53	
	Carr & Andrews Corp.	37 66	
		$15,106 04	
	Deduct amount chargeable to Surface Water Drains . . .	82 48	
$17,000 00			15,023 56
12 78	Receipts.		
	5. Watering Streets.		
	Contractors:		
	Jas. Driscoll & Son	$2,032 50	
	P. S. Allen	1,373 92	
	Jas. Love	687 50	
	D. F. McCarthy	737 50	
	John W. Burns	620 00	
	E. H. Hill & Co.	627 50	
	T. J. Kelley	627 50	
	T. A. Keefe	705 00	
	Francis Mealy	1,382 50	
	Bernard T. Malone	753 75	
	J. M. Miskell	627 50	
	W. J. Miskell	625 00	
	Thos. McCue & Son	625 00	
	M. J. O'Hearn	612 50	
	Robert Patterson	675 00	
	C. W. Reed	1,245 00	
	M. Rourke	1,360 00	
	Michael Solan	1,365 00	
	Albert A. Libby & Co.	5 38	
	Carroll & McGuire	1 00	
	Labor:		
	Teaming pay-rolls	406 38	
	Street Department pay-rolls . .	1 00	
17,100 00			17,096 43
	Amount carried forward . .		$849,744 71

Appropriated.			Expended.
	Amount brought forward . .		$849,744 71
	5. Town Stable Addition.		
	Labor and Material:		
	Weekly pay-rolls, laborers . . .	$68 20	
	C. E. Dearborn	80 75	
	J. P. Mackey	29 55	
3,740 75			178 50
	5. Lighting Streets.		
	Brookline Gas Light Co.	$31,787 96	
	Welsbach Street Lighting Co. .	20,269 24	
	C. A. W. Spencer	2 00	
53,000 00			52,059 20
	5. Howe Lot.		
	Estate of Thomas Howe . . .	$22,500 00	
22,500 00			22,500 00
	Total summarized to *Highways*	$235,112 38	
	6. Police.		
	Pay of Officers per Annum:		
	Chief, Alonzo W. Corey, $2,000 to May 1, since	$2,200 00	
	Inspector, Albert S. Page . . .	1,400 00	
	Lieutenant, George F. Dearborn	1,400 00	
	Lieutenant, B. Frank Bartlett .	1,400 00	
	Sergeant, Joseph J. O'Connell .	1,250 00	
	Sergeant, Edward J. Mealey . .	1,250 00	
	Sergeant, James Gleason . .	1,250 00	
	Pay of Patrolmen per Diem:		
	Alden A. Manley	3 00	
	Henry J. Graham	3 00	
	Andrew Creelman	3 00	
	George W. Piper	3 00	
	George E. Stitt	3 00	
	Michael E. O'Day	3 00	
	Emery E. Allen	3 00	
	Fred C. Gordon	3 00	
	John J. Sullivan	3 00	
	John Crory	3 00	
	Patrick A. Kelleher	3 00	
	Charles C. Waterson	3 00	
	James J. Phillips	3 00	
	Stephen D. Halloran	3 00	
	Wilbur F. Merritt	3 00	
	Joseph McMurray	3 00	
	James J. Powers	3 00	
	John Johnson	3 00	
	John Carmody	3 00	
	H. Allen Rutherford	3 00	
	Michael C. Lynch	3 00	
	William Dugan	3 00	
	John T. Connor	3 00	
	James McDonald	3 00	
	Thomas J. Craig	3 00	
	Joseph J. Carroll	3 00	
	Michael F. Manley	3 00	
	James Comerford	3 00	
	Amount carried forward . .		$924,482 41

APPROPRIATED.		EXPENDED.
Amount brought forward . .		$924,482 41
Joseph F. Harvey	3 00	
James P. Meade	3 00	
Michael F. Fleming	3 00	
John A. Moloney	3 00	
Stephen J. O'Brien	3 00	
John A. Minahan	3 00	
Henry M. Fogerty	3 00	
William Dalzell	3 00	
Charles B. M. Knowles	3 00	
Wilber F. Atwood	3 00	
Robert J. Evans	3 00	
Thomas A. McDonald	3 00	
Charles E. Downes	3 00	
Fred C. Munsil	3 00	
Henry F. Pinner, $2.50 per day to April 22, since	3 00	
James H. Tolman, $2.50 per day to April 23, since	3 00	
Thomas A. Mahon, $2.50 per day to July 9, since	3 00	
Peter F. Kelleher, per day since May 10	2 50	
TOTAL AMOUNT OF PAY-ROLLS . .	$58,783 30	
Alonzo W. Corey, Chief	2,150 03	
MEDICAL AID:		
Frederick L. Taylor, M.D. . . .	9 00	
Frederick H. Osgood	10 00	
PRINTING, FUEL AND LIGHTING:		
C. A. W. Spencer	129 50	
John E. Cousens & Co.	649 53	
Brookline Gas Light Co.	283 44	
MAINTENANCE OF EQUIPMENT:		
Chase Express Co.	70	
H. C. Dimond & Co.	80	
Alonzo W. Corey, car-fares . .	20 56	
C. M. Goodspeed	1,079 96	
Kenrick Bros.	14 20	
A. A. Levien	50	
F. F. McGann & Sons Co. . . .	7 25	
Jacob Morlock	27 30	
N. E. Tel. & Tel. Co.	129 99	
John H. Shea	68 88	
Manning Seamans	1 00	
T. J. Shanahan	4 00	
Charles Waugh & Co.	181 25	
Albert S. Paige	89 90	
J. P. Mackey	20 53	
Thomas Nagle	72 71	
W. H. Partridge	9 50	
W. D. Paine	132 63	
Lincoln I. Leighton	38 06	
Paine Bros.	35	
Albert M. Carver	7 50	
J. H. Maher	35 80	
F. F. Muldowney	4 25	
N. E. Railway Pub. Co.	3 00	
Amounts carried forward . .	$63,965 42	$924,482 41

Appropriated.			Expended.
	Amounts brought forward . .	$63,965 42	$924,482 41
	J. D. Packard & Sons	300 00	
	Charles W. Sabin	56 50	
	C. A. Delano	3 30	
	Felix R. King	60	
	Thos. J. Mangan	21 40	
	Sampson, Murdock Co.	6 00	
	J. Hayes	1 00	
	Heaney Mfg. Co.	2 50	
	Wm. D, Morrison	7 00	
	National Bureau of Criminal Identification	20 00	
	J. A. Tarkington	1 05	
	Talbot Co.	3 00	
	American Screen Co.	6 50	
	J. G. Larsson	3 00	
	T. J. Turley & Son	1 50	
	Pettingell-Andrews Co.	1 25	
	Raphael Masstrangialo	38 50	
	Francis Mealey	250 00	
	Remington Typewriter Co. . .	50 00	
$64,700 00			64,738 52
48 00	Receipts.		
	Total summarized to *Police* . .	$64,738 52	

7. Fire Alarm and Police Telegraph.

	Maintenance and Extension:		
	E. N. Davis, Supt.	$1,700 00	
	Weekly pay-rolls, linemen . . .	1,669 06	
	T. W. Burlingame	82 44	
	Chase Express Co.	3 00	
	C. M. Goodspeed	300 50	
	J. P. Mackey	4 17	
	N. E. Tel. & Tel. Co.	197 30	
	Pettingell-Andrews Co.	40 02	
	W. D. Paine	7 25	
	Danforth & Co.	18 17	
	Holtzer-Cabot Electric Co. . .	1 50	
	P. J. Burns	6 46	
	W. E. Decrow	1,856 16	
	Robert W. Neff	3 50	
	Wm. D. Morrison	11 63	
	J. H. Maher	10 80	
	Lincoln I. Leighton	41 31	
	A. J. Wilkinson & Co.	2 54	
	Albert B. Lowe	65 13	
	Meneely & Co.	328 70	
	C. A. W. Spencer	18 00	
	Kenrick Bros.	19 50	
	H. J. Murray & Co.	89	
	M. W. Quinlan	55 95	
	Thorp & Martin Co.	75	
	C. J. Bailey & Co.	2 50	
	E. N. Davis	40 19	
	Charles W. Sabin	8 50	
	E. J. Gale	25 50	
	Charles E. Perry & Co.	112 50	
	Highways	202 79	
		$6,836 71	
	Amounts carried forward . .	$6,836 71	$989 220 93

Appropriated.			Expended.
	Amounts brought forward . .	$6,836 71	$989,220 93
	Deduct amount chargeable to Harvard Street Widening . .	13 69	
$8,000 00			6,823 02
13 69	Receipts.		
	Total summarized to *Fire Alarm and Police Telegraph*	$6,823 02	
	8. Fire Department.		
	B. W. Neal, Commissioner . .	$500 00	
	Geo. H. Johnson, Chief	1,800 00	
	Fire Department Employees:		
	Weekly pay-rolls	47,176 25	
	Quarterly pay-rolls	4,491 64	
	Maintenance of Equipment:		
	Bowen Bros.	138 64	
	Fred M. Bond	2,152 83	
	J. F. Burns & Co.	189 25	
	P. J. Burns	132 02	
	John E. Cousens & Co.	1,416 60	
	Chase Express Co.	6 10	
	S. Caffangers Co.	9 49	
	Carroll & McGuire	87 43	
	W. J. Framey	19 75	
	E. J. Hayes & Co.	15 35	
	J. Hayes	209 50	
	Felix R. King	137 61	
	Lincoln I. Leighton	395 66	
	A. A. Levien	8 75	
	F. F. Muldowney	30 00	
	Jas. Marshall	405 00	
	J. P. Mackey	95 97	
	John J. Nyhen	163 83	
	N. E. Tel. & Tel. Co.	459 05	
	Paine Bros.	54 15	
	F. F. Seamans	831 24	
	The Sanitas Co.	36 72	
	John H. Shea	126 75	
	Useful Novelty Co.	14 40	
	Charles Waugh & Co.	466 10	
	Young & Brown	7 20	
	T. W. Burlingame	96 99	
	Boynton Bros	109 64	
	Brookline Gas Light Co.	466 03	
	Boston Woven Hose & Rubber Co.	1,054 08	
	Cornelius Callahan Co.	72 95	
	C. A. Delano	314 55	
	O. B. Delano's Sons	771 70	
	John F. Fleming	11 71	
	W. G. Hallock	18 25	
	Kenrick Bros.	121 60	
	J. Keegen	11 41	
	Francis Mealy	230 00	
	Thos. Nagle	89 01	
	W. D. Paine	25 53	
	M. W. Quinlan	160 47	
	Amounts carried forward . .	$65,131 20	$996,043 95

Appropriated.			Expended.
	Amounts brought forward . .	$65,131 20	$996,043 95
	Robart Bros.	127 21	
	M. Rourke	225 00	
	C. A. W. Spencer	39 35	
	Steverman & Gibbons	24 25	
	Myer Abrams & Co.	370 00	
	Henderson Bros.	90 00	
	F. T. Lord Polish Co.	26 00	
	C. A. Pons	24 00	
	Welsh Hall Co.	207 00	
	Geo. F. Boynton, Jr.	74 36	
	Early & McGrath	191 45	
	Mathieson Alkali Works	11 76	
	Frank E. Small	56 21	
	Hand Bros.	104 55	
	J. A. & W. Bird & Co.	19 31	
	Thos. Blackwood	64 00	
	Metropolitan Coal Co.	3 00	
	J. B. Sutherland	1 00	
	Manning Seamans	1,579 59	
	Danforth & Co.	90	
	Walter Gragg & Co.	10 00	
	C. W. Morse	10 50	
	C. E. Berry	1 00	
	Murphy, Leavens & Co.	19 75	
	Jos. A. Ryan & Co.	13 50	
	George Schneider Mfg. Co. .	25 00	
	T. F. Thompson	33 91	
	West Disinfecting Co.	12 50	
	Burton Oil Co.	5 00	
	Heaney Mfg. Co.	5 00	
	H. J. Murray & Co.	3 85	
	W. W. Read Mfg. Co.	10 00	
	J. J. Horgan	20 50	
	Johnson Bros.	161 20	
	Wm. D. Morrison	3 25	
	B. W. Neal & Co.	8 43	
	Sulpho-Napthol Co.	7 50	
	M. J. O'Day	1 50	
	E. E. Pierce	7 50	
	C. M. Perkins Co.	90 00	
	B. Goldsmith	3 25	
	Merriam & Xavier	13 00	
	C. W. Reed	87 00	
$68,566 00			68,923 28
406 50	Receipts.		
	Total summarized to *Fire Dept.* .	$68,923 28	

9. Health Department.

Agent:		
H. Lincoln Chase, M. D. . . .	$1,000 00	
Bacteriologist and Assistant:		
Francis P. Denny	700 00	
J. Albert C. Nyhen	800 00	
Chemist:		
H. Carlton Smith	227 75	
Amounts carried forward . .	$2,727 75	$1,064,967 23

Appropriated.		Expended.
Amounts brought forward . .	$2,727 75	$1,064,967 23
Inspector:		
Fred'k H. Osgood	600 00	
Disinfector:		
Willard E. Ward	662 12	
Physicians and Nurses:		
Everett M. Bowker, M.D. . . .	65 00	
B. S. Blanchard, M.D.	55 00	
H. L. Chase, M.D.	840 50	
C. S. Francis, M.D	82 00	
Fred'k L. Taylor, M.D.	70	
Henry V. McLaughlin, M.D. .	3 00	
H. M. Cutts, M.D.	44 00	
F. P. Denny, M.D.	208 63	
R. W. Hastings, M.D.	48 00	
F. B. Lund, M.D.	70 00	
Frederick L. Jack, M.D. . . .	15 00	
Jos. Kittredge, M.D	37 00	
George H. Francis, M.D. . . .	39 00	
Louis W. Gilbert, M.D.	5 00	
Josefing Soderland, nurse . . .	121 12	
Nora Reynolds, nurse	56 00	
Margaret R. Creighton, nurse .	510 00	
Florence McDonald, nurse . . .	831 75	
Margaret F. Marks, nurse . . .	53 99	
Martha Whiteside, nurse . . .	168 00	
Mrs. M. A. Lewis, nurse . . .	49 10	
Olhelia Bargerson, nurse . . .	84 00	
Mary Burke, nurse	227 42	
Jessie M. Johnson, nurse . . .	30 00	
Eva J. Rutherford, nurse . . .	60 00	
Adeline Beeden, nurse	5 00	
Annie C. Hasyard, nurse	107 54	
Martha W. Meek, nurse	182 20	
Annie Mahoney, nurse	63 58	
Frances Burnside, nurse . . .	22 70	
Scavengers and Miscellaneous:		
Weekly pay-rolls, laborers . . .	10,560 21	
" " teaming . . .	306 99	
Jerry Bond, scavenger	4,800 00	
Willis W. Estey, Supt.	500 00	
Willis W. Estey, incidentals .	6 67	
Boston & Albany R. R.	31 80	
Wm. C. Small, engineer	850 56	
George H. Ellis & Co.	11 00	
Patrick Gannon	132 00	
Wheeler Stencil Co.	5 70	
McBarron & Co.	2 60	
Boston City Hospital	44 00	
Boston Belting Co.	34 43	
Charles R. Dow	472 26	
T. H. Dyer & Co.	685 88	
Danforth & Co.	10 70	
J. F. Fleming	3 40	
Franklin Laboratory Supply Co.	6 12	
Hopkinson & Holden	21 00	
Harvard Co-op. Society	26 81	
Thomas Hill	283 20	
A. A. Levien	2 58	
Amounts carried forward . .	$26,873 01	$1,064,967 23

APPROPRIATED.		EXPENDED.
Amounts brought forward . .	$26,873 01	$1,064,967 23
J. P. Mackey	20 07	
Thomas Mahon	182 45	
Paine Bros.	60 41	
George W. Rogers	30 63	
C. A. W. Spencer	198 10	
Smith & Byram	69 75	
T. D. Whitney & Co.	5 40	
S. B. Yerxa	890 28	
Young & Brown	260 79	
John E. Cousens & Co	915 84	
Ames Plow Co.	6 05	
Chase Express Co.	8 69	
Dame, Stoddard & Co.	80	
Jones, McDuffee & Stratton Co.	81 24	
N. E. Tel. & Tel. Co.	117 81	
Brookline Gas Light Co.	618 24	
Jas. H. Boody	3 70	
B. F. Carroll	2 00	
C. A. Delano	236 21	
O. B. Delano's Sons	13 32	
Elizabeth Harkins	7 60	
C. F. Hovey & Co.	219 07	
A. S. McKenna	1 58	
Pettingell-Andrews Co.	15 28	
Sherms & Glatz	34 85	
McKinney Bros.	400 00	
C. E. Dearborn	65 27	
Fox, Fultz & Co.	5 68	
Seth W. Fuller Co.	75	
J. Frank Gier	6 70	
Harvard Sq. Pharmacy	80	
Jordan, Marsh Co.	170 43	
Felix R. King	40	
Kenrick Bros.	3 55	
T. F. McMahon & Co.	2 70	
M. D. Mealey & Co.	8 43	
N. E. Baptist Hospital	151 84	
J. A. Nyhen	2 70	
R. B. Pree	1 50	
Walworth Mfg. Co.	45 90	
Adams Nervine Asylum	20 90	
A. D. Golding	16 00	
Henry A. Wheeler & Co. . . .	156 80	
Isburgh & Co.	102 50	
M. W. Quinlan	15 00	
P. J. Burns	3 40	
City of Boston	29 68	
Eastern Drug Co.	127 75	
Hand Bros.	2 80	
Jenny Mfg. Co.	40 96	
Walter A. Lecompt	30 00	
F. J. O'Brien	7 00	
Mrs. Thos. Quinlan	8 00	
John Robbins Mfg. Co.	3 75	
F. E. Whitney	10 20	
Codman & Shurtleff	5 88	
Robart Bros.	836 91	
Amounts carried forward . .	$32,320 44	$1,064,967 23

Appropriated.			Expended.
	Amounts brought forward . .	$32,320 44	$1,064,967 23
	George Mackintosh	15 00	
	Mitchell, Wing & Co.	17 27	
	John J. Nyhen	250 00	
	Boston Ice Co.	84 72	
	W. D. Paine	4 57	
	Walker & Pratt Mfg. Co. . . .	15 35	
	American Screen Co.	3 50	
	John F. Kelley, treas.	6 96	
	C. H. Holmes, treas.	1 00	
	K. L. Perry	1 00	
	Alfred G. Sanborn	22 00	
	J. A. & W. Bird & Co.	23 25	
	Brookline Post-Office	1 00	
	Jas. Driscoll & Son	6 00	
	John E. Griffin	1 98	
	Manning Seamans	75	
	Walter S. Barnes & Son	4 32	
	D. E. Beede	1 80	
	Dexter Bros. Co.	17 81	
	Whitall Tatum Co.	7 00	
	Boston Young Women's Christian Association	1 70	
	A. A. Libby & Co.	46 20	
	Patrick Gannon	136 00	
	C. W. Lynam	76 07	
	Sampson Sock Co.	8 52	
	J. W. Staniford Co.	2 95	
	Moses Coleman & Sons	50 00	
	Empire Laundry Machine Co. .	80	
	Peter Gray & Sons	8 50	
	Houghton & Dutton	1 96	
	Edward McAvoy	1 20	
	George W. Rogers & Co. . . .	42 98	
	T. J. Shanahan, M.D.	95 60	
	M. T. Eckert	60 50	
	Adams, Cushing & Foster . . .	1 20	
	J. H. Collins	3 00	
	The Globe-Wernicke Co.	30 00	
	Old Corner Book Store	5 00	
	Fred M. Stiles	1 00	
	Highway Dept.	2,616 77	
$37,000 00			36,832 58
3,618 42	Receipts.		

9. New Contagious Hospital.

	Contractor:		
	B. F. Carroll	$500 00	
500 00			500 00
	Total summarized to *Health* . .	$37,332 58	

10. Bath House Maintenance.

	Superintendent and Engineers, Matrons, Laundress, and Assistants:		
	George S. Rich, Supt.	$1,500 00	
	Weekly pay-rolls	4,056 72	
	Amounts carried forward . .	$5,556 72	$1,102,299 81

Appropriated.			Expended.
	Amounts brought forward . .	$5,556 72	$1,102.299 81
	Supplies:		
	Bentley Bros.	11 10	
	Brookline Gas Light Co. . . .	655 99	
	John E. Cousens & Co.	1,990 97	
	Columbia Bathing Suit Co. . .	57 00	
	Chase's Express Co.	5 70	
	C. A. Delano	4 09	
	H. R. Head	113 05	
	J. A. Hendrie & Bros.	20 00	
	India Alkali Works	6 10	
	Kenrick Bros.	1,090 28	
	Murray & Small	7 10	
	T. F. McMahon & Co.	10 20	
	J. P. Mackey	15 89	
	N. E. Tel. & Tel. Co.	53 98	
	George W. Pree	12 31	
	P. J. Burns	8 25	
	Jas. H. Boody	3 75	
	O. B. Delano's Sons	15 45	
	J. Hayes	2 75	
	Holtzer-Cabot Electric Co. . .	3 75	
	F. T. Lord Polish Co.	5 00	
	Lincoln I. Leighton	33 23	
	F. F. Muldowney	31 51	
	Edward McAvoy	9 35	
	L. Nickerson	8 50	
	W. D. Paine	10 38	
	C. A. W. Spencer	91 25	
	I. B. Troy	10 00	
	H. S. Macomber & Co.	80	
	G. H. Pike	90	
	E. F. Proctor	45 00	
	Read, Holliday & Sons	10 00	
	American Surety Co. of N. Y. .	10 00	
	Boston Belting Co.	5 40	
	J. A. & W. Bird Co.	9 36	
	B. F. Carroll	35 75	
	Pree Brothers	25	
	Albert M. Carver	6 00	
	Danforth & Co.	40	
	Field & Copeland	21 26	
	Steverman & Gibbons	9 93	
	George S. Rich	10 84	
	A. Emerson & Co.	7 49	
	H. J. Murray & Co.	20 56	
	Samuel C. Moore	15 00	
	T. D. Whitney & Co.	54 00	
	Harrington, King & Co.	2 74	
	H. L. Perry	75	
	Troy Bros. & Co.	11 20	
	Young & Brown	15	
	Heaney Mfg. Co.	5 00	
	Wm. D. Morrison	2 50	
	Paine Bros.	24 80	
	G. G. Stillman	7 70	
	Charles R. Dow	12 81	
$10,200 00			10,174 24
	Total summarized to *Bath House Maintenance*	$10,174 24	
	Amount carried forward . .		$1,112,474 05

Appropriated.			Expended.
	Amount brought forward . .		$1,112,474 05
	11. Building Department.		
	Building Commissioner:		
	Ernest Lyon	$1,725 00	
	Inspector of Plumbing:		
	Michael Duffley	1,725 00	
	Inspector of Gas-Fitting and Assistant:		
	E. N. Davis	300 00	
	Henry J. Murray, Jr.	974 97	
	Supplies:		
	Alfred G. Sanborn	25 00	
	C. M. Goodspeed	308 00	
	N. E. Tel. & Tel. Co.	44 20	
	M. W. Quinlan	102 43	
	Wheeler Clean Towel Co. . . .	5 40	
	P. J. Burns	35 00	
	Ernest Lyon, carfares	25 01	
	Michael Duffley, carfares . . .	35 90	
	Henry J. Murray, Jr., carfares	38 80	
	W. D. Paine	48 40	
	Chase Express Co.	60	
	C. A. W. Spencer	328 75	
	Danforth & Co.	6 00	
	F. F. Seamans	16 00	
	J. R. Worcester	28 50	
	Thos. F. Cook	400 00	
	E. H. Hill & Co.	26 00	
	O. B. Delano's Sons	36 50	
	Sampson, Murdock & Co. .	6 00	
	Remington Typewriter Co. . .	90 00	
	Thorp & Martin Co.	9 95	
	Derby Desk Co.	46 60	
	H. C. Dimond & Co.	57	
	Charles W. Sabin	5 00	
	Merriam & Xavier	16 00	
$6,450 00			6,409 58
	Total summarized to *Building Department*	$6,409 58	
	12. Weights and Measures Dept.		
	Sealer:		
	Willard E. Ward	$400 00	
	Labor and Material:		
	Caustic-Claflin Co.	4 25	
	William Coughlin	4 85	
	J. P. Mackey	9 20	
	R. A. Smiley	100 00	
	C. A. W. Spencer	11 65	
	O. B. Delano's Sons	18 76	
	W. D. Paine	06	
	Arthur Hudson	50	
	Paine Bros.	64	
	Pettingell-Andrews Co.	25	
	A. S. McKenna	75	
600 00			550 91
64 25	Receipts.		
	Amount carried forward . .		$1,119,434 54

Appropriated.			Expended.
	Amount brought forward . .		$1,119,434 54
	13. Sewers Extension.		
	Inspection:		
	Engineers' assistants	$814 59	
	Contractors:		
	M. J. O'Hearn	598 88	
	Thos. J. Kelley	3,775 04	
	M. D. Mealey	1,002 59	
	Timothy Driscoll	577 74	
	Johnson Bros.	2 50	
	Jas. Driscoll & Son	54 00	
	Labor and Materials:		
	J. Hayes	13 50	
	Paine Bros.	95	
	Waldo Bros.	3,159 39	
	N. E. Brick Co.	387 00	
	O. B. Delano's Sons	7 10	
	The Fairbanks Co.	9 00	
	Mechanics' Iron Foundry Co. . .	76 10	
	Hayes Foundry Co.	373 70	
	Manning Seamans	20 64	
	P. S. Allen	16 00	
	Chase Express Co.	1 42	
	J. P. Mackey	2 25	
	Extension of Water Works . .	14 63	
	Weekly pay-rolls, laborers . . .	106 27	
$25,000 00			11,013 29
8 00	Receipts.		
	13. Care of Sewers.		
	Labor and Material:		
	Weekly pay-rolls, laborers . .	$3,881 32	
	H. L. Bond & Co.	5 60	
	Robart Bros.	1 00	
	Jas. C. Rooney	18 00	
	Waldo Bros.	130 27	
	J. P. Mackey	22 42	
	Boston & Albany R. R.	1 00	
	Kenrick Bros.	3 62	
	Engineer's pay-roll	13 50	
	Edward McAvoy	15 00	
	C. E. Dearborn	3 80	
	Manning Seamans	19 00	
	Highways	365 14	
5,000 00			4,479 65
	13. Surface-Water Drains.		
	Inspection:		
	Engineer's assistants	$500 75	
	Contractors:		
	M. J. O'Hearn	85 82	
	Jas. Driscoll & Sons	2,261 78	
	J. H. Sullivan	1,118 22	
	Labor and Materials:		
	Weekly pay-rolls, laborers . .	758 46	
	P. J. Burns	48	
	Amounts carried forward . .	$4,725 51	$1,134 927 48

Appropriated.			Expended.
	Amounts brought forward . .	$4,725 51	$1,134,927 48
	C. E. Dearborn	40 82	
	Thos. McLaughlin	2 85	
	Waldo Bros.	3,269 01	
	N. E. Brick Co.	1,140 05	
	Manning Seamans	100 30	
	A. A. Libby & Co.	4 50	
	Barbour-Stockwell Co.	40 50	
	The Fairbanks Co.	9 00	
	S. & R. J. Lombard	184 00	
	Hayes Foundry Co.	791 66	
	J. P. Mackey	80 07	
	Edson Mfg. Co.	63 50	
	Lincoln I. Leighton	15 43	
	J. Hayes	5 50	
	O. B. Delano's Sons	8 66	
	Extension of Water Works . .	22 15	
	Sidewalks	82 48	
12,000 00			10,585 99
62 00	Receipts.		
	Total summarized to *Sewers* . . .	$26,078 93	

14. Poor.

	Superintendent of Almshouse:	
	Willis W Esty	$500 00
	Overseers:	
	Martha W. Edgerly	150 00
	Sarah B. Train	150 00
	Institutions, Cities, Towns and Individuals, for Aid Furnished.	
	Commonwealth of Mass. . . .	1,382 92
	City of Boston, Pauper Dept. .	78 85
	City of Boston, Poor Dept. . .	221 81
	City of Worcester	1 60
	Mass. Infant Asylum	21 00
	Danvers Insane Hospital . . .	169 48
	Mass. School for Feeble-Minded	508 35
	Medfield Insane Asylum . . .	1,150 40
	Mass. Hospital for Epileptics .	338 93
	Westborough Insane Hospital .	592 42
	Worcester Insane Asylum . . .	508 38
	Worcester Insane Hospital . .	2,290 27
	Carney Hospital	161 43
	Children's Hospital	45 50
	Taunton Insane Hospital . . .	35 75
	Mass. General Hospital	139 25
	Mass. State Sanitarium	53 37
	N. E. Baptist Hospital . . .	25 00
	Brookline Friendly Society . .	1 60
	Amanda Johnson	46 94
	Annie Lynch	104 00
	Minnie Williamson	23 00
	Ann Cortell	16 00
	Alda Lawson	51 43
	Mrs. W. P. Gage	19 93
	Mrs. A. Graves	2 00
	Amounts carried forward . .	$8,813 61

$1,145,513 47

Appropriated.		Expended.
Amounts brought forward . .	$8,813 61	$1,145,513 47
Mrs. Jos. McAdams	24 00	
Rose McAllinden	6 86	
Ida Holmberg	15 50	
Medical Aid:		
H. L. Chase, M. D.	522 00	
Francis P. Denny, M. D. . . .	59 00	
T. J. Shanahan, M. D.	2 00	
Harvard Square Pharmacy . .	3 15	
Young & Brown	121 40	
Henry V. McLaughlin, M.D. . .	19 00	
Undertakers and Carriage Hire:		
Wm. H. McManus	47 00	
M. J. O'Day	5 50	
Robert Patterson	4 00	
J. C. Barthelmes	26 00	
Mrs. Thos. Quinlan	12 00	
Supplies:		
John E. Cousens & Co.	273 41	
Brookline Provision Co. . . .	189 17	
Est. of Nathan Dorr	96 00	
Charles R. Dow	191 27	
N. E. Tel. & Tel. Co.	31 43	
F. F. Seamans	242 00	
S. B. Yerxa	465 15	
T. F. McMahon & Co.	1,304 31	
J. P. Mackey	2 36	
Albert S. Paige	37 60	
Manning Seamans	201 20	
Talbot Co.	9 00	
P. J. Burns	48 55	
Brookline Gas Light Co. . . .	45 72	
John T. Cahill	4 70	
C. A. Delano	37 18	
Johnson Fish Co.	12 76	
Edward McAvoy	19 75	
Robert B. Pree	3 50	
Ames Plow Co.	50	
George F. Joyce	2 37	
Edward M. Kent	1 60	
Paine Bros.	10 14	
Robart Bros.	67 20	
C. A. W. Spencer	35 50	
J. H. Maher	12 20	
F. J. O'Brien	31 00	
W. D. Paine	1 50	
Willis W. Esty, carfare . . .	2 10	
Boston Ice Co.	6 25	
Lucius N. Danforth	427 50	
Charles River Ice Co.	63	
Ellen Riley	61 34	
Jas. H. Boody	2 20	
Houghton & Dutton	12 36	
J. Albert C. Nyhen	2 75	
Chase Express Co.	85	
O. B. Delano's Sons	29 92	
Trustees of Walnut Hills Cemetery	3 00	
Amounts carried forward . .	$13,582 39	$1,145,513 47

Appropriated.			Expended.
	Amounts brought forward . .	$13,582 39	$1,145,513 47
	Metropolitan Coal Co.	1 85	
	Laborers' pay-rolls	7 00	
	Extension of Water Works . .	6 12	
$11,800 00			13,597 36
1,883 42	Receipts.		
	Total summarized to *Poor* . . .	$13,597 36	
	15. Soldiers' Relief.		
	Sundry Persons Approved by Commissioners of State Aid:		
	State Aid pay-roll	$1,140 00	
	Military Aid pay-roll	296 00	
	Spanish War pay-roll	96 00	
	Disabled Soldiers' pay-roll . .	552 00	
	Supplies:		
	T. F. McMahon & Co.	24 00	
	Young & Brown	2 55	
	Burial Expenses:		
	Mrs. O'Day	35 00	
	J. P. Cleary	33 00	
	C. E. Colbert	35 00	
1,000 00			2,213 55
1,330 00	Receipts.		
	16. State Tax.		
	Commonwealth of Mass. . . .	$68,025 00	
68,025 00			68,025 00
	16. County Tax.		
	County of Norfolk	$61,628 80	
61,628 80			61,628 80
	16. Metropolitan Sewer Tax.		
	Commonwealth of Mass. . . .	$23,854 07	
23,854 07			23,854 07
	16. Metropolitan Park Tax.		
	Commonwealth of Mass. . . .	$37,870 31	
37,870 31			37,870 31
	16. National Bank Tax.		
	Commonwealth of Mass. . . .	$337 27	
			337 27
	Total summarized to *Taxes* . . .	$191,715 45	
	17. Interest on Funded Debt.		
	Longwood Ave. Bridge	$1,985 46	
	Public Playgrounds	6,952 70	
	School, Engine-house and Police Station site	203 55	
	Park Construction Loan	2,080 00	
	Boylston Street Imp. Loan . .	7,507 25	
	Longwood Park playground improvement loan	1,208 32	
	Druce Street School site loan .	679 69	
	New High School bldg. loan . .	3,315 63	
	Bath House construction . . .	469 22	
	Manual Training School, Aspinwall Ave. Bridge and Village Brook	1,796 00	
	Amounts carried forward .	$26,197 82	$1,353,039 83

Appropriated.			Expended.
	Amounts brought forward . .	$26,197 82	$1,353.039 83
	High School lot	112 00	
	New Pumping Engine	1,194 46	
	Court House and Police Station .	1,440 00	
	Water Scrip	9,434 66	
	Riverdale Park construction . .	4,575 94	
	Longwood Park construction .	90 85	
	Harvard Street widening . . .	3,810 10	
	Tappan Street land	675 00	
	Reed Lot, Reservoir lane . . .	607 50	
	Land cor. Hammond and Newton streets	405 00	
	Manual Training High School and public playgrounds . . .	2,126 26	
	High School furnishing	218 75	
	Dudley Street sewer	50 00	
	Old Boston Reservoir loan . .	1,750 00	
$51,810 49			52,688 34
1,529 73	Receipts.		

17. Interest on Temporary Loan.

	New England Mutual Life Ins. Co.	$778 67	
			778 67

17. Interest on Loans in Anticipation of Taxes.

	Eliot National Bank	$3,312 81	
	Old Colony Trust Co.	1,556 25	
	First National Bank	872 22	
	Contributors to Purchase of Old Reservoir	34 99	
6,554 94			5,776 27
	Total summarized to *Interest* . .	59,243 28	

18. Funded Debt Matured.

	Public Playground	$5,000 00	
	Longwood Ave. Bridge	3,750 00	
	Schoolhouse, Engine-house and Police Station site	11,800 00	
	Park Construction loan	5,000 00	
	Boylston St. Improvement loan	31,000 00	
	Longwood Park playground improvement	9,800 00	
	Druce Street School site	1,500 00	
	New School Building	7,500 00	
	High School lot	5,600 00	
	New Pumping Engine	2,200 00	
	Riverdale Park construction . .	13,830 00	
	Longwood Park construction .	1,700 00	
	Water Scrip	15,281 00	
	Harvard Street widening . . .	9,300 00	
	Bath House construction . . .	4,000 00	
	Manual Training school	7,000 00	
	High School furnishing	2,500 00	
	School Bridge and Brook . . .	9,650 00	
	Amounts carried forward . .	$146,411 00	$1,412,283 11

APPROPRIATED.		EXPENDED.
Amounts brought forward . .	$146,411 00	$1,412,283 11
Court House and Police Station	7,500 00	
Old Boston Reservoir loan . .	4,000 00	
Land on Tappan street	1,000 00	
Reed Lot, Reservoir lane . .	1,800 00	
Land on Hammond and Newton streets	1,200 00	
Manual Training High School and Public Playgrounds . . .	7,500 00	
Public Parks	1,000 00	
Dudley Street Sewer	1,250 00	
		171,661 00
Total summarized to *Funded Debt Matured*	$171,661 00	

19. Temporary Loans.

N. E. Mutual Life Ins. Co. . .	$49,050 00	
		49,050 00
Total summarized to *Temporary Loans*	$49,050 00	

20. Payments on Loans in Anticipation of Taxes.

Eliot National Bank	$175,000 00	
First National Bank	75,000 00	
Old Colony Trust Co.	150,000 00	
		400,000 00
Total summarized to *Loans in Anticipation of Taxes*	$400,000 00	

21. Selectmen's Department.

SELECTMEN:		
James M. Codman, Jr., chairman	$1,500 00	
Nathaniel Conant	1,000 00	
Horace James	1,000 00	
Charles H. Pearson	1,000 00	
William F. Humphrey	1,000 00	
CLERK:		
George F. Joyce	1,900 00	
SECRETARY:		
Edward A. McEttrick	1,064 52	
STENOGRAPHER:		
Elizabeth A. Cook	775 46	
MESSENGER:		
Geo. W. Delano	52 00	
PRINTING AND OFFICE SUPPLIES:		
C. A. W. Spencer	145 51	
W. H. H. Wood	3 25	
W. Y. Gross	1 70	
N. E. Tel. & Tel. Co.	80 80	
W. D. Paine	67 11	
Wheeler Clean Towel Co. . . .	5 85	
Chase Express Co.	1 80	
Danforth & Co.	45	
Brookline Post-Office	8 53	
Amounts carried forward. . .	$9,606 98	$2,032,994 11

Appropriated.			Expended.
	Amounts brought forward . .	$9,606 98	$2,032,994 11
	C. M. Goodspeed	14 00	
	Boston Daily Advertiser . . .	15 00	
	Globe Newspaper Co.	10 13	
	Boston Herald Co.	26 25	
	American Pneumatic Service Co.	45	
	Library Bureau	7 88	
	Fred Macey Co.	50	
	Mitchell Mfg. Co.	7 50	
	Sampson, Murdock & Co. . . .	6 00	
	Brookline Gas Light Co. . . .	3 00	
	T. A. Keefe	4 50	
	Lincoln I. Leighton	4 00	
	Dissell Pub. Co.	1 00	
	Remington Typewriter Co. . .	19 97	
	Derby Desk Co.	100 76	
	Art Met. Construction Co. . .	41 35	
	Hobbs & Warren Co.	7 40	
	Pettingell-Andrews Co.	5 30	
	H. C. Dimond & Co.	3 83	
	Wm. Hall & Co.	1 50	
	J. D. Bartley	1 02	
	W. A. DePew	9 75	
	O. B. Delano's Sons	4 31	
10,000 00			9,902 38

21. Assessors' Department.

Assessors:		
R. G. F. Candage	$1,500 00	
Chas. H. Stearns	1,500 00	
Thos. H. Talbot	1,500 00	
Clerical Assistance:		
Chas. A. Bowditch	1,231 00	
Irving L. Shaw	1,170 00	
Sidney Harris	51 00	
George R. Marvin	57 00	
Robert A. Smiley	66 00	
E. J. Proulx	258 67	
Edwin N. Dorr	121 66	
Printing and Office Supplies:		
N. E. Tel. & Tel. Co.	62 60	
Lincoln I. Leighton	75	
Walter B. Manny	4 47	
American Pneumatic Service Co.	40	
Irving L. Shaw, cash outlay . .	12 31	
Library Bureau	51 44	
Dedham Transcript	4 00	
George W. Pree	95	
W. D. Paine	14 06	
C. A. W. Spencer	369 60	
Wm. Sundell	69 00	
A. S. McKenna	2 75	
Horace H. Stevens	50 00	
Sampson, Murdock & Co. . . .	6 00	
F. S. Blanchard & Co.	3 00	
W. M. Dizer	1 50	
Brookline Post-office	10 00	
Amounts carried forward . .	$8,118 16	$2,042,896 49

Appropriated.			Expended.
	Amounts brought forward . .	$8,118 16	$2,042,896 49
	Frost & Adams Co.	5 61	
	H. J. Murray & Co.	50	
	J. D. Bartley	1 50	
	Robart Bros.	15 00	
	E. J. Proulx, cash outlay .	4 73	
	Globe-Wernicke Co.	40 88	
	Review & Record Co.	5 00	
	Yearly Abstract of Real Estate Conveyances:		
	E. L. Burdakin, Register . . .	262 50	
	Carriage Hire and Expressing:		
	C. M. Goodspeed	51 00	
	Mrs. Thos. Quinlan	57 00	
	R. B. Willis	57 00	
	Chase Express Co.	1 45	
	Danforth & Co.	75	
$9,000 00			8,621 08
	21. Town Clerk's Department.		
	Edward W. Baker	$1,800 00	
	Edward W. Baker, Clerk of Walnut Hills Cemetery . . .	150 00	
	Abbie M. Dunbar, stenographer	540 00	
	Ursa Dunbar, stenographer . .	360 00	
	Fees for Collecting and Registering Births, Deaths and Marriages for Year 1903:		
	Edward W. Baker	582 16	
	Registrars of Voters:		
	Edward W. Baker, Secretary .	250 00	
	Jos. W. Cook	150 00	
	Patrick O'Loughlin	150 00	
	Jesse S. Wiley	150 00	
	Ballot Clerks and Tellers . . .	499 00	
	Printing and Office Supplies:		
	C. A. W. Spencer	1,255 87	
	N. E. Tel. & Tel. Co.	84 00	
	O. B. Delano's Sons	323 93	
	Chase Express Co.	30 70	
	Danforth & Co.	2 20	
	Durin & Kendall	4 50	
	A. H. Bailey	14 00	
	Commonwealth of Mass. . . .	100 00	
	T. A. Keefe	7 00	
	J. P. Mackey	45	
	Neostyle Co.	27 97	
	Wm. R. Pazolt	3 60	
	G. W. Pree	4 50	
	W. D. Paine	68 00	
	Harvard Square Pharmacy . . .	5 20	
	Boston & Brookline Post-Office	10 00	
	Remington Typewriter Co. . .	6 83	
	H. J. Moulton	20 50	
	Sampson, Murdock Co.	6 00	
	Amounts carried forward . .	$6,604 41	$2,051,517 57

Appropriated.		Expended.
Amounts brought forward . .	$6,604 41	$2,051,517 57
County of Norfolk, Registry of Deeds	22 01	
C. D. Dimond	2 50	
Richard L. Gay	1 00	
Dissell Publishing Co.	1 00	
Henry M. Meek	1 03	
Jas. G. Thompson	36 90	
Allen, Doane & Co.	1 00	
J. G. Larsson	2 50	
J. K. Rhodes	2 00	
Boston Elevated R. R.	6 42	
C. R. Jonsson	18 80	
Laborers' pay-roll	33 21	
Caterers:		
A. Vogel	141 50	
E. E. Pierce	102 86	
7,800 00		6,979 14
21. Treasury Department.		
Treasurer and Collector:		
George H. Worthley	$4,000 00	
Clerks:		
Susan E. Withington	133 34	
Alice L. Ricker	800 00	
C. William Merz	500 00	
Deputy:		
W. F. Paul	751 55	
Treasurer and Collector's Bond:		
American Surety Co.	200 00	
Postage, Printing, and Office Supplies:		
Brookline Post-Office	474 20	
C. A. W. Spencer	667 05	
Lyman B. Brooks	80 00	
N. E. Tel. & Tel. Co.	57 15	
W. D. Paine	20 35	
Chase Express Co.	35	
Walter B. Manny	4 45	
Young & Brown	50	
Adams, Cushing & Foster . . .	10 36	
Hobbs & Warren Co.	50	
W. H. H. Wood	8 90	
Danforth & Co.	30	
Sampson, Murdock Co.	6 00	
Carter, Rice & Co.	23 34	
C. M. Goodspeed	3 00	
Derby Desk Co.	28 44	
H. C. Dimond & Co.	6 15	
City Laundry	5 04	
Clerical Assistants:		
Laura B. Cobb	6 25	
A. McGinnis	3 00	
Grace Downes	18 34	
Marion B. Forbes	6 19	
Mary E. Hayes	36 00	
Advertising:		
Boston Transcript Co.	44 40	
Boston Herald Co.	55 50	
8,000 00		7,950 65
Amount carried forward . .		$2,066,447 36

Appropriated.			Expended.
	Amount brought forward . .		$2,066,447 36
	21. Auditing and Accounting.		
	Auditors for 1902:		
	Gardner C. Brooks	$50 00	
	Charles A. Bowditch	50 00	
	George Rogers	50 00	
	Accountant:		
	Edward H. Fenton	1,425 00	
	Clerks:		
	C. William Merz	75 00	
	Robert J. Logan	384 00	
	Office Supplies:		
	N. E. Tel. & Tel. Co.	44 00	
	W. D. Paine	44 07	
	C. A. W. Spencer	139 00	
	Chase Express Co.	20	
	Walter B. Manny	4 45	
	Brookline Post-Office	8 00	
	Wheeler Clean Towel Co. . . .	5 40	
	J. P. Mackey	5 50	
	Boston Ice Co.	4 65	
	E. H. Fenton, cash outlay . . .	4 90	
	Pree Bros.	75	
$2,400 00			2,294 92
	21. Engineering Department.		
	Engineer:		
	Alexis H. French	$3,000 00	
	Salaries and Supplies:		
	Engineer's Assistants, weekly pay-rolls	8,200 98	
	T. W. Burlingame	23 63	
	Alexis H. French, carfares and supplies	98 71	
	Chase Express Co.	8 57	
	Danforth & Co.	55	
	C. M. Goodspeed	301 00	
	Hill, Smith & Co.	26 55	
	N. E. Tel. & Tel. Co.	159 59	
	Spaulding Print Paper Co. . . .	2 10	
	Sunshine Laundry	9 13	
	Frost & Adams Co.	120 49	
	Boston Elevated R. R. Co. . . .	150 00	
	Adams, Cushing & Foster . . .	4 26	
	E. J. Hayes & Co.	60	
	Hammond Typewriter Co. . .	3 42	
	Hooper, Lewis & Co.	11 50	
	Charles E. Morse	104 98	
	J. P. Mackey	13 54	
	Pettingell-Andrews Co.	18 27	
	Quinsler & Co.	228 75	
	C. M. Spofford	25 00	
	H. A. Peters	7 00	
	Kenrick Bros.	90	
	W. D. Paine	8 90	
	C. A. W. Spencer	16 00	
	Amounts carried forward . .	$12,544 42	$2,068,742 28

Appropriated.			Expended.
	Amounts brought forward . .	$12,544 42	$2,068,742 28
	Cook's Lumber Co.	27 34	
	C. L. Berger & Sons	2 00	
	A. D. Cox	3 00	
	Keuffel & Essex Co.	5 40	
	Pneumatic Hand Stamp Co. . . .	1 91	
	O. B. Delano's Sons	2 15	
	J. Hayes	1 50	
	A. H. Bailey	50 00	
	Jas. H. Boody	6 75	
	Heliotype Printing Co.	155 00	
	U. Holzer	17 50	
	Frederick H. Osgood	6 65	
	Prescott & Co.	1 18	
$12,800 00			12,824 80
24 80	Receipts.		

21. Town Hall, Care of.

	Janitor:	
	W. Y. Gross	$900 00
	Assistants:	
	Thos. W. Sparks	720 00
	A. S. McKenna	600 00
	Extra assistants	191 10
	Supplies, Fittings and Repairs:	
	M. Craig	28 00
	F. T. Lord Polish Co.	1 25
	Brookline Gas Light Co. . . .	672 48
	P. J. Burns	3 65
	O. B. Delano's Sons	133 35
	Lamprell & Marble	92 45
	Pettingell-Andrews Co.	38 50
	Paine Bros.	14 95
	Laborers' pay-rolls, Highway dept.	23 19
	F. F. Seamans	54
	Young & Brown	85
	Chase Express Co.	3 10
	John E. Cousens & Co.	1,094 74
	Kenrick Bros	242 11
	C. A. Pons	17 25
	Charles W. Morse	4 75
	Robart Bros.	15 80
	W. D. Paine	6 25
	T. W. Sparks	29 25
	A. S. McKenna	17 25
	Lincoln I. Leighton	3 70
	Boston Belting Co.	1 49
	John Cook	7 88
	Wentworth & Blake	2 04
	T. F. McMahon & Co.	3 50
	Talbot Co.	3 00
	W. D. Morrison	25 05
	J. P. Mackey	2 73
	Manning Seamans	2 25
	Danforth & Co.	93
	American Screen Co.	20 70
	Amounts carried forward . .	$4,924 08

	Amounts carried forward . .	$4,924 08	$2,081,567 08

Appropriated.			Expended.
	Amounts brought forward . .	$4,924 08	$2,081,567 08
	Standard Chemical Co.	6 49	
	Truman C. Edgerly	8 90	
	Frank E. Small	2 50	
	James H. Boody	21 49	
	H. E. Carlisle	10 00	
	Walworth Mfg. Co.	33	
	Crouse-Hinds Co.	8 75	
	A. J. Wilkinson & Co.	20	
	C. A. Delano	2 25	
	General School Expenses . . .	12 64	
$5,000 00			4,997 63
	21. Town Buildings, Repairs of.		
	Labor and Material:		
	John Farquhar's Sons	$562 64	
	W. D. Morrison	167 91	
	E. R. and E. H. Tarbell	4 75	
	O. B. Delano's Sons	144 66	
	J. P. Mackey	401 56	
	Lincoln I. Leighton	166 98	
	P. H. Glancy & Son	11 56	
	Bernard Malone	15 75	
	Wm. Sundell	3 25	
	Field & Copeland	24 47	
	W. A. Goodwin	382 80	
	T. F. Thompson	128 73	
	Hand Bros.	4 75	
	Kenrick Bros	153 70	
	P. J. Cantwell	11 00	
	Daniel Hunt	283 73	
	Jas. H. Boody	231 35	
	B. F. Carroll	1,405 71	
	J. H. Pineo	7 75	
	Truman C. Edgerly	104 87	
	C. A. Pons	2 50	
	C. W. Lynam	9 12	
	Johnson Bros.	15 34	
	Paragon Metal Weather-Strip Co.	3 00	
	P. J. Burns	36 37	
4,500 00			4,284 25
	21. Decoration Day.		
	C. L. Chandler Post 143, G.A.R.	$400 00	
400 00			400 00
	21. Fourth of July Celebration.		
	Music, Fireworks, Children's Entertainment and Decorations:		
	Harrington, King & Co.	$5 43	
	Albert B. Low	9 49	
	J. P. Mackey	13 40	
	W. D. Paine	30 00	
	Brookline Band and Orchestra .	200 00	
	Jas. Crockett	2 50	
	M. C. Cooley	2 00	
	Amounts carried forward . .	$262 82	$2,091,248 96

Appropriated.			Expended.
	Amounts brought forward . .	$262 82	$2,091,248 96
	Charles B. Duncklee	2 50	
	Simon Daley	2 50	
	David E. Francis	2 50	
	W. A. Goodwin	16 88	
	Charles P. Love	25 00	
	Samuel McCullough	5 00	
	Masten & Wells Fireworks Mfg. Co.	400 00	
	John Nyhen	2 00	
	William F. Riley	25 00	
	P. M. Ryan	35 00	
	C. M. Wallace	60 00	
	L. Walizer	2 50	
	C. A. W. Spencer	13 50	
	J. Hayes	18 00	
	Brookline Gas Light Co.	2 63	
	Jordan, Marsh Co.	50 00	
	Lamprell & Marble	20 00	
	W. S. Tolman	200 00	
	Laborers' pay-rolls, Highway dept.	1 44	
	Park Dept.	5 00	
$1,200 00			1,152 27
	21. Legal Expenses.		
	Counsel Fees:		
	Charles A. Williams	$3,222 16	
	Foster & Turner	1,593 56	
	James R. Dunbar	500 00	
	Dunbar & Rackemann	100 00	
	Frank Brewster	926 00	
	William H. White	97 61	
	Experts:		
	W. B. Blakemore	50 00	
	Wm. E. Lincoln	50 00	
	Wm. H. Coffin	100 00	
	Arthur H. Taber	100 00	
	Samuel T. Harris	77 00	
	Wm. Wheeler	115 00	
	Claims Paid:		
	Frederick C. Harrington . . .	110 00	
	J. B. Norton	300 00	
	Expenses in Connection with Suits:		
	Bacon & Burpee	58 80	
	Children's Hospital	28 75	
	M. J. O'Day	10 50	
7,500 00			7,439 38
167 57	Receipts.		
	21. Printing Town Reports.		
	C. A. W. Spencer	$3,531 95	
3,500 00			3,531 95
38 50	Receipts.		
	Amount carried forward . .		$2,103,372 56

APPROPRIATED.			EXPENDED.
	Amount brought forward . .		$2,103,372 56
	21. Contingencies.		
	TAXES:		
	City of Boston	$198 32	
	INSURANCE:		
	O'Brion & Russell	19 00	
	TIME SERVICE:		
	Western Union Tel. Co.	24 00	
	Charles W. Morse	50 00	
	Thomas H. O'Neill	150 00	
	WATCHMAN'S TRAINING SCHOOL EXHIBITION:		
	Robert D. Andrews	106 00	
	TOWN BOUNDS, CUTTING AND SETTING:		
	E. Ricker, Son & Co.	65 60	
	B. F. Carroll	5 80	
	PRINTING:		
	C. A. W. Spencer	78 04	
	BAND STAND EQUIPMENT:		
	Marius C. Cooley	8 00	
$1,000 00			704 76
	Total summarized to *General Expenses of Administration* . .	$71,083 21	
	State's Proportion of Druggists' Licenses.		
	Commonwealth of Mass. . . .	$2 75	
			2 75
	Total Payments		$2,104,080 07

WALNUT HILLS AND BROOKLINE CEMETERIES.

THE TREASURER IN ACCOUNT WITH THE TRUSTEES.

WALNUT HILLS CEMETERY.

GENERAL FUND.

DR.

Balance from previous year		$374 81
To Receipts:		
SALES OF LOTS:		
John A. Cousens . . Lot 175	$290 00	
Rebecca Bowers . . " 606	150 00	
F. C. Fletcher . . . " 243	590 00	
C. H. Rutan . . . . ⅓ interest in lots 328–332	187 50	
Mary R. Cobb . . . " " " " " "	187 50	
Osborne Howes . . " " " " " "	187 50	
		1,592 50
Single-Grave Lots:		
Wm. H. Stitt . . . Lot 313	$8 00	
Wm. Wilson . . . . " 294	8 00	
David McNeilly . . " 307	8 00	
Geo. C. Richardson " 304	8 00	
Abraham Curnew . " 311	8 00	
Thos. O. Kaneen . . " 309	8 00	
Hamilton A. Murray " 292	8 00	
Isaac Riley . . . . " 288 and 289	16 00	
		72 00
DEPOSITS IN RECEIVING TOMB:		
Sarah S. Crosby	$15 00	
Wm. L. Baker	60 00	
Selina H. J. Fletcher	15 00	
J. Jackson Todd, acct.	24 90	
		114 90
INTERMENTS:		
Rogers infant	$3 00	
Hudson infant	3 00	
Harriet L. Withington	5 00	
Annie E. Stitt	5 00	
Wm. Wilson	5 00	
Robt. H. Gambell	5 00	
Sarah Wilson	5 00	
Agnes E. Manson	3 00	
Thos. B. Hall	5 00	
Hart infant	3 00	
Abraham Curnew	5 00	
Annie H. Berry	5 00	
Theo. Gooding	5 00	
Sarah Thurston	5 00	
Chester McHarry	3 00	
Francis B. Beaumont	5 00	
J. E. Cousens	5 00	
Amounts carried forward . .	$75 00	$2,154 21

Amounts brought forward . . .	$75 00	$2,154 21
Oswald C. Kaneen	3 00	
Albert C. L. Murray	3 00	
Anderson infant	3 00	
Tirzah S. Emerson	5 00	
Margaret E. White	5 00	
Martha S. Winch	5 00	
Wm. H. Walters	5 00	
Helen L. Winsor	5 00	
Elizabeth F. Cunningham	3 00	
Philip G. Tracy	3 00	
Wm. C. Pray (disinterment and reinterment)	6 00	
Chas. C. Parker	5 00	
W. J. Toppan	10 00	
Hetty S. Cunningham	5 00	
Milton M. Bacon	3 00	
Rufus K. Wood	5 00	
Ethel McGregor	3 00	
James Donnelly	5 00	
Jane Barrett	5 00	
Frendenrick infant	3 00	
Luther F. Beecher	5 00	
Mary R. Riley	5 00	
Wm. Bigham	5 00	
Elizabeth W. Brown	5 00	
Jessie B. Finney	5 00	
Chas. E. Critchett	5 00	
Doherty infant	3 00	
		198 00
MONUMENT FOUNDATIONS, BRICK GRAVES, AND DECORATING:		
Annie H. Berry	$3 00	
Theo. P. Gooding	45 00	
L. D. Perkins	20 00	
John R. Walters	3 50	
G. F. Arnold	3 00	
Margaret E. White	3 00	
Horace B. Shepard	65 00	
Bowker, Torrey & Co.	9 00	
F. P. Cabot	23 00	
Estate of A. H. Bird	4 00	
Evelyn P. Day	12 00	
Anna W. Skelton	4 00	
F. P. Davis	17 50	
John Evans & Co.	5 00	
John A. Cousens	20 00	
Wm. C. Pray	3 00	
Wm. A. Robertson	7 00	
F. Herbert Winsor	2 50	
Mrs. C. W. Wrightington	4 00	
John F. Stott	25 00	
Isaac Riley	3 50	
F. C. Fletcher	30 00	
C. W. Batchelder	50 00	
Susan E. Withington	3 00	
Theo. P. Gooding	3 50	
		368 50
WOOD:		
Mrs. Sarah Dunbar	$11 00	
		11 00
Amount carried forward . .		$2,731 71

Amount brought forward . . .		$2,731 71
RENT OF LODGE:		
Myron D. Fisher	$32 40	
		32 40
TOWN OF BROOKLINE:		
Appropriation of Town Meeting	$1,000 00	
		1,000 00
Total Receipts with balance from previous year		$3,764 11

CR.

By Payments:		
SUPERINTENDENT:		
Myron D. Fisher	$1,185 00	
LABOR AND MATERIALS:		
Laborers' pay-rolls	925 33	
J. P. Mackey	35 43	
Carroll & McGuire	44 65	
N. E. Tel. & Tel. Co.	38 50	
F. F. Seamans	39 84	
C. E. Dearborn	59 07	
Manning Seamans	46 73	
J. H. Bombard	96 00	
N. E. Brick Co.	14 25	
Aberogwen Monumental Works	140 40	
Frederic M. Bond	12 67	
Bowker, Torrey & Co.	116 88	
Harry B. Burley	15 00	
Joseph Breck & Sons	8 64	
Danforth & Co.	75	
B. W. Neal & Co.	2 00	
B. F. Quimby	5 00	
C. A. W. Spencer	21 25	
T. W. Burlingame	25 00	
B. W. Neal	1 55	
Ames Plow Co.	29 30	
Total Payments		$2,863 24
Cash balance on hand		900 87
		$3,764 11

PERPETUAL CARE FUND.

DR.

Balance from previous year		$1,029 80
To Receipts:		
PERCENTAGE ON SALE OF LOTS:		
Wm. H. Stitt	$12 00	
Wm. Wilson	12 00	
David McNeilly	12 00	
Geo. C. Richardson	12 00	
Abraham Curnew	12 00	
John A. Cousens	100 00	
Oswald C. Kaneen	12 00	
Hamilton A. Murray	12 00	
Isaac Riley	24 00	
Rebecca Bowes	50 00	
F. C. Fletcher	200 00	
		458 00
Total Receipts with balance from previous year		$1,487 80

Cr.

By Payments:		
Investment:		
The Mass. Hospital Life Ins. Co., Boston, Deposit in Trust Policy No. 015	$1,200 00	
Total Payments		$1,200 00
Cash balance on hand		287 80
		$1,487 80

INCOME FROM PERPETUAL CARE FUND.

Dr.

Balance from previous year		$1,832 72
To Receipts:		
Interest on deposit in N. E. Trust Co.	$52 61	
Income from Deposit in Trust Policies of Mass. Hospital Life Ins. Co. for 1903, as follows:		
No. 8	612 00	
No. 32	50 00	
No. 41	48 00	
No. 51	48 00	
No. 63	56 00	
No. 01	56 00	
No. 015	2 99	
		925 60
Total Receipts with balance from previous year		$2,758 32

Cr.

By Payments:		
Laborers' pay-rolls	$866 62	
Bowker Fertilizer Co.	93 75	
John F. Doyle	26 00	
D. F. Griffin	40 00	
J. M. Miskell	96 00	
Chas. R. Dow	16 00	
Total Payments		$1,138 37
Cash on hand		1,619 95
		$2,758 32

SUMMARY.

Cash balances on hand:		
General Fund	$900 87	
Perpetual Care Fund	287 80	
Income Perpetual Care Fund	1,619 95	
		$2,808 62

BROOKLINE CEMETERY.

GENERAL FUND.

DR.

Balance from previous year		$102 79
To Receipts:		
TOWN OF BROOKLINE:		
Appropriation of Town Meeting, March 31, 1903	$300 00	
		300 00
INTERMENTS AND LABOR CHARGES:		
A. L. Lincoln	$3 60	
Harris Dimick	3 35	
C. E. Delano	7 00	
Geo. Atkinson, adm'r	19 34	
		33 29
Total Receipts		$436 08

CR.

By Payments:		
LABOR AND MATERIAL:		
Brookline Park dept.	$274 16	
Laborers' pay-roll	7 00	
J. P. Mackey	15 50	
Eastern Nurseries	4 00	
Total Payments		$300 66
Cash balance on hand		135 42
		$436 08

PERPETUAL CARE FUND.

DR.

To Receipts:		
George Atkinson	$154 25	
Interest on deposits in Brookline Savings Bank	24 80	
		$179 05

CR.

By deposit in Brookline Savings Bank	$154 25	
Accrued interest	24 80	
		$179 05

INVESTMENTS OF PERPETUAL CARE FUNDS.

For the Walnut Hills Cemetery:		
Deposit in Trust Policies of the Mass. Hospital Life Ins. Co., No. 8, Jan. 15, 1895	$15,300 00	
No. 32, Feb. 4, 1896	1,250 00	
No. 41, Jan. 22, 1897	1,200 00	
No. A51, June 30, 1898	1,200 00	
No. A63, Jan. 4, 1900	1,600 00	
No. A01, Nov. 18, 1901	1,600 00	
No. 015, Nov. 6, 1903	1,200 00	
		$23,350 00

For the Brookline Cemetery:		
Deposits in Brookline Savings Bank, Book No. 9,865	$230 00	
No. 20,769	588 87	
		$818 87

THE WARREN TREE FUND.

Investment, $900, U. S. Consols 4s, Registered.

The Treasurer in Account with the Warren Fund for Planting Trees in the Highways of the Town.

Dr.

Balance from previous year	$264 37
To Receipts:	
Income from Investment:	
One year's interest quarterly on $900 U. S. Consols, 4s	36 00
	$300 37
By Payments:	
Tree Planting pay-roll	24 20
	$276 17

SECURITIES HELD BY THE TREASURER.

In the Walnut Hills Cemetery Trust.

Deposit in Trust policy of the Mass. Hospital Life Insurance Co., No. 8, January 15, 1895	$15,300 00
do. No. 32, February 4, 1896	1,250 00
do. No. 41, January 22, 1897	1,200 00
do. No. A51, June 30, 1898	1,200 00
do. No. A63, January 4, 1900	1,600 00
do. No. A01, November 18, 1901	1,600 00
do. No. O15, November 6, 1903	$1,200 00
	$23,350 00

In the Brookline Cemetery Trust.

Brookline Savings Bank Book, No. 9,865	$230 00
" " " " No. 20,769	588 87
	$818 87

In the Warren Tree Fund.

$900 U. S. 4 per cent Consols, Registered, due July 1, 1907	$900 00

Insurance Policies.

On the Walnut Hills Cemetery Lodge:

Expiration Feb. 9, 1907.

North British and Mercantile Ins. Co., London and Edinburgh, No. 3,254,160	$2,000 00

On Stable and Shed, Walnut Hills Cemetery:

Expiration July 20, 1905.

Commercial Union Assurance Co., Limited, of London, England, No. 154,193	$1,200 00

On Dwelling-house and Stable, Gorham avenue, on lot adjoining High School:

Expiration Nov. 30, 1905.

Commercial Union Assurance Co., Limited, London, England, No. 101,408	$3,500 00

STEAM BOILER INSURANCE on boilers in the Town Hall, Police Station, Public Library, Bath House, Water Works Pumping Stations, Schoolhouses, and Stone-Crushers:

Expiration July 1, 1904.

Hartford Steam Boiler Inspection and Insurance Co., No. 35,478	$120,000 00

Expiration July 30, 1904.

Hartford Steam Boiler Inspection and Insurance Co., No. 35,555	7,500 00

Expiration Aug. 8, 1904.

Hartford Steam Boiler Inspection and Insurance Co., No. 35,650	7,500 00
	$135,000 00

SCHOOL HOUSE (UNFINISHED), RESERVOIR LANE:

Expiration June 29, 1904.

Insurance Co. of North America, Phila., No. 62,182	$15,000 00
National Fire Ins. Co. of Hartford, No. 129,712	25,000 00
Royal Insurance Co. of Liverpool, No. 8,891,773	40,000 00
	$80,000 00

REPORT OF THE COLLECTOR.

TAXES.

	The Tax Levy of 1903 was	$885,320 00
	Abatements to Feb. 15, 1904	12,464 23
		$872,855 77
	Collections to Feb. 15, 1904	763,819 27
$109,036 50	Balance still due, 12½%	$109,036 50
	The Tax Levy of 1902 less abatements and collections to Feb. 15, 1903, was	$104,013 50
	Additional assessments to Feb. 15,1904	32 00
		$104,045 50
	Abatements to Feb. 15, 1904	6,684 60
		$97,360 90
	Collections to Feb. 15, 1904	84,672 40
12,688 50	Outstanding	$12,688 50
	The Tax Levy of 1901 less abatements and collections to Feb. 15, 1903, was	$5,022 48
	Abatements to Feb. 15, 1904	2,933 00
		$2,089 48
	Collections to Feb. 15, 1904	548 75
1,540 73	Outstanding	$1,540 73
	The Tax Levy of 1900 less abatements and collections to Feb. 15, 1903, was	$3,487 08
	Abatements to Feb. 15, 1904	1,147 32
		$2,339 76
	Collections to Feb. 15, 1904	313 32
2,026 44	Outstanding	$2,026 44
	The Tax Levy of 1899 less abatements and collections to Feb. 15, 1903, was	$464 45
	Abatements to Feb. 15, 1904	309 25
		$155 20
	Collections to Feb. 15, 1904	38 10
117 10	Outstanding	$117 10
	The Tax Levy of 1898 less abatements and collections to Feb. 15, 1903, was	$130 00
	Abatements to Feb. 15, 1904	46 00
		$84 00
	Collections to Feb. 15, 1904	28 00
56 00	Outstanding	$56 00

$125,465 27 . . *Amount carried forward.*

$125,465 27	. . *Amount brought forward.*	
	The Tax Levy of 1897 less abatements and collections to Feb. 15, 1903, was	$23 93
	Abatements to Feb. 15, 1904	6 00
		$17 93
	Collections to Feb. 15, 1904	6 00
11 93	Outstanding	$11 93

SEWER ASSESSMENTS.

	Levied during the year	$13,925 58
	Collected	11,400 40
2,525 18	Unpaid	$2,525 18
	Apportioned and unpaid Feb. 15, 1903	$ 1,095 74
	Levied during the year	17,042 12
		$18,137 86
	Collected	6,244 78
11,893 08	Unpaid	$11,893 08

BETTERMENT ASSESSMENTS.

None levied during the year.

CHESTNUT-STREET BROOK:

1,375 00	Unpaid Feb. 16, 1903 } Unpaid Feb. 15, 1904 }	$1,375 00

WATER RATES.

Collections to Feb. 15, 1904:

Rates by Meters	$53,806 33
Rates by Fixtures	29,173 83
Rentals	134 75
	$83,114 91

$141,270 46 . . Total of Uncollected Taxes, Sewer and Betterment Assessments.

TRIAL BALANCE, FEB. 15, 1904.

	Dr.	Cr.
Town of Brookline		$4,630,535 94
Town of Brookline, Trustee	$21,540 00	
Edward Devotion School Fund		5,000 00
J. Sullivan Warren Bequest		940 00
J. L. Gardner Gift		10,000 00
M. L. Hall Bequest		5,000 00
Russell Music Fund		100 00
Caleb D. Bradlee Fund		500 00
Real Estate	3,912,833 75	
Personal Estate	225.059 00	
Trustees of Public Library	17,994 12	
Trustees of Walnut Hills and Brookline Cemeteries	27,112 91	
Warren Tree Fund	1,176 17	
Water Works	1,059,000 00	
Sewers	800,000 00	
Notes and Bonds Payable		1,543,335 00
Sewer Assessment Debtors, Apportioned	11,893 08	
Sewer Assessment, Debtors	2,525 18	
Chestnut Street Brook Betterment Debtors	1,375 00	
George H. Worthley, Collector, 1897	11 93	
" " " 1898	56 00	
" " " 1899	117 10	
" " " 1900	2,026 44	
" " " 1901	1,540 73	
" " " 1902	12,688 50	
" " " 1903	109,036 50	
Manual Training High School Furnishing		13 40
New Pumping Engine		1,966 16
Land for Public Playgrounds		49,431 35
Lee Street Construction		2,429 22
Town Stable Additions		3,562 25
New School House, Reservoir Lane		12,411 67
Lincoln School Renovation		6,136 05
New Covered Reservoir		768 14
Harvard Street Widening		25,571 78
Washington Street Widening		2,988 44
New Schoolhouse Plans		1,000 00
Committee on New Schoolhouse and Library		990 00
Cypress Place		2,260 00
Brookline Avenue Widening		12,700 00
Cash on hand	111,652 99	
	$6,317,639 40	$6,317,639 40

FINANCIAL CONDITION.

ASSETS.

Real Estate:	
Town Hall, Public Library, School and Engine Houses, Police Station, Stables, Playgrounds, Parks and Cemeteries	$3,912,833 75
Water Works	1,059,000 00
Sewers	800,000 00
Personal Property:	
Furniture of all the town buildings and equipment of all the town departments	225,059 00
Books in Public Library	32,000 00
Securities (*at par value*):	
Public Library Fund	17,994 12
Walnut Hills Cemetery Fund	27,112 91
Warren Tree Fund	1,176 17
Uncollected Dues:	
Taxes	125,477 20
Sewer Assessments	14,418 26
Betterment Assessments	1,375 00
Cash in Treasury	111,652 99
	$6,328,099 40

LIABILITIES.

Notes and Bonds Payable	1,543,335 00
Excess of Assets over Liabilities	$4,784,764 40

(E. & O. E.)

BROOKLINE, February 15, 1904.

GEORGE H. WORTHLEY,
Treasurer and Collector.

REPORT OF THE AUDITORS.

For the financial year ending January 31, 1904, the Auditors have examined the accounts of George H. Worthley, Treasurer of the Town of Brookline, Treasurer of the Warren Tree Fund, and Treasurer of the Walnut Hills Cemetery, and report that they have been found correct, with proper vouchers and warrants. They have also examined his accounts as Collector of the Town and find them as reported.

Gardner C. Brooks,
Charles A. Bowditch,
George Rogers,
Auditors.

Brookline, Mass., February 15th, 1904.

REPORT OF THE TOWN ACCOUNTANT.

Brookline, Mass., February 22, 1904.

To the Board of Selectmen :—

Gentlemen,—In compliance with Article VIII., section 36, of the town by-laws, I herewith submit the seventh annual report of the Accounting Department.

The following statement will show the operations of the Treasurer's office for the past year.

TREASURY RECEIPTS.

The total receipts as shown by the Treasurer's books for the year ending January 31, 1904, were		$2,215,733 06
1. Temporary Loans.		
Amount borrowed and repaid during the year		$449,050 00
(No account of the payment of this amount will be made in the expenditures.)		
2. Reimbursements.		
a. For materials furnished and services rendered persons, firms and corporations, the town having been reimbursed for the outlay. These receipts stand credited to the following accounts :—		
Construction of Sewers . . .	$8 00	
Engineering Dept.	24 80	
Fire Dept.	406 50	
Fire Alarm and Police Tel. . .	28 02	
General School Expenses . .	22 00	
Grammar and Primary . . .	8 40	
Health Department	3,618 42	
Highways	222 36	
Interest on Funded Debt . .	1,529 73	
Library Improvements . . .	185 36	
Legal Expenses	167 50	
New Manual Training High School Furnishings	50 00	
New Covered Reservoir . . .	617 90	
Old Boston Reservoir Property	50,000 00	
Park Department	274 16	
Police Department	48 00	
Poor	1,883 42	
Planting Trees	43 93	
Printing Town Reports and Warrants	38 50	
Reed Lot Grading	37 00	
Sidewalks	12 78	
Soldiers' Relief	1,330 00	
Surface-water Drains	62 00	
Vacation Schools	2 30	
Water Works Extension . . .	2,177 65	
Carried forward . . .	$62,798 73	$449,050 00

Brought forward . .	$62,798 73		$449,050 00
Water Works Maintenance . .	200 00		
Weights and Measures . . .	64 25		
			$63,062 98
b. Paid Commonwealth of Massachusetts:			
National Bank Tax	$337 27		
Druggists' Licenses, ¼ . . .	2 75		
			340 02
c. Amount subscribed in excess of $50,000 00 for Old Boston Reservoir, and refunded			512 34
			$512 965 34
The items above named and numbered 1 and 2, amounting to $512,965.34, deducted from $2,215,733.06, the receipts as shown, will leave as the amount from which the annual and exceptional expenses of the town were paid			$1,702,767 72
The amount as here shown is made up of the following items:			
Cash in hands of the Treasurer February 1, 1903:			
a. Borrowed in previous years for Land for Public Playgrounds	$30,315 10		
New Pumping Engine . . .	15,334 65		
Blake Lot	20,000 00		
		$65,649 75	
b. Balances of accounts left open, the work for which the appropriations were made not having been completed, viz.:			
Blake Lot	$1,250 00		
New Manual Training High School Furnishing . . .	2,500 18		
New Runkle School Furnishing	1,501 72		
New Schoolhouse, Reservoir Lane	24,947 13		
New Covered Reservoir . .	880 53		
Town Stable Additions . .	3,740 75		
		34,820 31	
c. Funds unappropriated . .		53,949 81	
			$154,419 87
1. Borrowed Money.			
Borrowed during the year 1903 for Land for Public Playgrounds		$100,000 00	
Old Boston Reservoir Property		100,000 00	
New Covered Reservoir . . .		74,000 00	
			274,000 00
2. Taxes 1903, Collected.			763,819 27
Carried forward			$1,192,239 14

Brought forward					$1,192,239 14
3. Previous Levies.					
Taxes 1902, Collected				$84,672 40	
" 1901 "				548 75	
" 1900 "				313 32	
" 1899 "				38 10	
" 1898 "				28 00	
" 1897 "				6 00	
Suspense account				127 99	
					85,734 56
4. Corporation and Bank Taxes.					
Corporation Tax:					
March		$29,626 03			
December		198,881 68			
				228,507 71	
Street Railway Tax:					
December				27,292 93	
Boston Elevated Railway Tax:					
December				4,467 03	
National Bank Tax:					
March		$8,905 91			
December	$32,356 29				
Less tax on shares in the Brookline National Bank held by non-residents . .	337 27				
		32,019 02			
				40,924 93	
					301,192 60
5. Sewer Assessments.					
On account of Sewers in					
Aspinwall avenue				$273 85	
Boylston street				30 05	
Beals street				30 00	
Clark road				901 32	
Essex street				90 00	
Edwin street				300 75	
Elm street				174 75	
Evans road				1,577 49	
Fisher avenue				1,681 36	
Fuller street				796 11	
Greenough street				27 69	
Gibbs street				383 59	
Harrison street				460 43	
Heath street				27 87	
Ivy street				378 34	
Lagrange street				2,198 72	
Linden place				546 22	
Linden street				106 50	
Mulford street				231 12	
Mountfort street				974 91	
Newton street				728 00	
Prospect street				164 00	
Princeton road				1,491 01	
Passageway rear of Marguerite terrace				710 56	
Warren street				321 75	
Wolcott road				3,038 79	
					17,645 18
Carried forward					$1,596,811 48

Brought forward			$1,596,811 48
6. Water Income.			
Fixture rates		$29,173 83	
Meter rates		53,806 33	
Meter rentals		134 75	
			83,114 91
7. Rents.			
Town Halls		$100 00	
Court Rooms		2,000 00	
House on Gorham avenue		550 00	
House on Newton street		700 00	
House on Newton street near Hammond		42 00	
Land for pasture		15 50	
			3,407 50
8. Licenses.			
Auctioneers'		$42 00	
Automobiles		3 00	
Billiard and Pool Rooms		24 00	
Carriage		29 00	
Dog		2,497 43	
Druggists'	$11 00		
Less paid Commonwealth	2 75		
		8 25	
Employment Offices		8 50	
Gas-fitters'		2 00	
Junk		10 00	
Milk		35 00	
Plumbers'		14 50	
Pedlers'		250 00	
			2,923 68
9. Court Fines.			
Brookline Municipal Court		$145 45	
County of Norfolk		38 00	
			183 45
10. Bath House Receipts.			
Fees		$4,135 05	
Instructions		1,202 40	
Use of Committee Room		10 00	
Telephone		13 25	
			5,360 70
11. School Tuition Fees.			
High School		$1,100 00	
Grammar and Primary		3,141 25	
Kindergarten		205 75	
			4,447 00
12. Interest.			
Overdue Taxes		$3,342 56	
Sewer Assessments		489 95	
Bank Deposits		1,866 24	
			5,698 75
13. Miscellaneous.			
Return premiums on insurance		$192 25	
Discontinuance of Hyslop road (Damages)		550 00	
New England Tel. & Tel. Co.: Unused Calls		56 00	
Sale of Junk		22 00	
			820 25
			$1,702,767 72

EXPENDITURES.

Public Schools.—Cost of Maintenance.

	Expenditures. Ordinary.	Expenditures. Extraordinary.		
HIGH SCHOOLS:				
Pay-rolls.				
Salaries of teachers	$25,846 50			
Salary of principal's clerk	500 00			
Salaries of janitors	2,340 00			
			$28,686 50	
Heating.				
Fuel	$1,202 86			
Repairs of heating apparatus	347 57			
			1,550 43	
Interior repairs	$1,189 63			
			1,189 63	
Furniture and Fixtures.				
Ordinary renewals and repairs	$109 28			
			109 28	
Supplies and Incidentals.				
Text and reference books	$1,188 89			
Paper and blank books	278 33			
Drawing materials	208 52			
Laboratory supplies	538 03			
Miscellaneous supplies	232 73			
Janitor supplies	63 95			
All other expenses	407 59			
			2,918 04	
Total				$34,453 88
GRAMMAR AND PRIMARY:				
Pay-rolls.				
Salaries of teachers	$66,967 25			
Salaries of janitors	7,292 29			
			$74,259 54	
Heating.				
Fuel	$5,933 39			
Repairs of heating apparatus	683 49			
			6,616 88	
Interior Repairs.				
Ordinary repairs	$2,828 92			
			2,828 92	
Furniture and Fixtures.				
Ordinary renewals and repairs	$1,516 70			
Gymnasium apparatus		300 36		
			1,817 06	
Supplies and Incidentals.				
Text and reference books	$2,391 57			
Paper and blank books	778 02			
Drawing materials	520 75			
Laboratory supplies	33 88			
Miscellaneous supplies	912 74			
Janitors' supplies	438 34			
All other expenses	$706 26			
Less reimbursements	8 40	697 86		
			5,773 16	
Total				91,295 56
Carried forward				$125,749 44

	Expenditures. Ordinary.	Expenditures. Extraordinary.	
Brought forward			$125,749 44
KINDERGARTENS:			
Pay-rolls.			
Salaries of teachers	$10,061 00		
Salaries of maids	990 00		
Salaries of janitors	1,252 97		
		12,303 97	
Heating.			
Fuel	$1,153 40		
Repairs of heating apparatus	116 18		
		1,269 58	
Interior Repairs.			
Ordinary repairs	$536 88		
		536 88	
Furniture and Fixtures.			
Ordinary renewals and repairs	$117 74		
		117 74	
Supplies and Incidentals.			
Kindergarten supplies	$305 20		
Incidental expenses	46 92		
		352 12	
Total			14,580 29
MANUAL TRAINING AND DOMESTIC ARTS:			
Pay-rolls.			
Salaries of teachers	$10,392 00		
Salaries of janitors	3,442 93		
		$13,834 93	
Heating.			
Fuel	$2,524 85		
Ordinary repairs of heating apparatus	421 07		
		2,945 92	
Interior repairs	$905 46		
		905 46	
Furniture and Fixtures.			
Ordinary renewals and repairs	$128 00		
		128 00	
Tools	$54 92		
		54 92	
Power (electric)	$54 30	54 30	
Supplies and Incidentals.			
Drawing materials	$20 02		
Supplies: manual training	1,723 51		
Supplies: domestic arts	732 98		
Janitors' supplies	96 80		
Incidentals	142 29		
		2,715 60	
Total			20,639 13
Carried forward			$160,968 86

	Expenditures. Ordinary.	Extraordinary.	
Brought forward			$160,968 86
GENERAL SCHOOL EXPENSES:			
Pay-rolls.			
Salary of Superintendent	$4,000 00		
Salary of clerk	1,400 00		
Salary of stenographer	520 00		
		$5,920 00	
Special Instruction.			
Salary of teacher of music	$1,000 00		
Salary of teacher of physical training	3,300 00		
		4,300 00	
Office Expenses.			
Furniture and fixtures	$16 25		
Stationery, printing and postage	458 26		
		474 51	
General Expenses.			
Lighting school buildings	$613 64		
Telephones	466 71		
Transportation of teachers and children	1,281 00		
Expressing	511 01		
Expenses of Superintendent	165 94		
Expenses of clerk, use of horse	203 84		
Taking school census	225 00		
Truants: salary of truant officer $900 00			
Truants: support, County of Norfolk 158 25			
	1,058 25		
All other expenses $397 03			
Less reimbursements 22 00			
	375 03		
		4,900 42	
Total			15,594 93
EVENING SCHOOLS:			
Pay-rolls.			
Services of teachers	$1,410 50		
Services of janitors	178 50		
		$1,589 00	
Supplies and Incidentals.			
Text-books	$60 04		
New typewriter	70 00		
Cleaning typewriters	12 85		
Interior repairs	53 63		
Printing	2 50		
Miscellaneous supplies	38 07		
		237 09	
Total			1,826 09
VACATION SCHOOLS:			
Instructors and assistants	$947 02		
Janitors	50 00		
Supplies and incidentals	202 44		
	$1,199 46		
Less reimbursements	2 30		
Total			1,197 16
Carried forward			$179,587 04

Brought forward $179,587 04

Summary, Maintenance of Schools.

	Appropriated.	Expenditures. Ordinary.	Expenditures. Extraordinary.	Balance Unexpended.
High School . .	$34,320 00	$34,453 88		*
Gram. and Pri.	91,365 00	90,995 20	$300 36	$69 44
Kindergartens .	14,670 00	14,580 29		89 71
Manual Training and Dom. Arts	20,485 00	20,639 13		*
Gen'l School Ex.	15,755 00	15,594 93		160 07
Evening Schools	2,000 00	1,826 09		173 91
Vacat'n Schools	1,200 00	1,197 16		2 84
	$179,795 00	$179,286 68	$300 36	$207 96

*Overdrawn.

	Expenditures. Ordinary.	Expenditures. Extraordinary.	
SPECIAL SCHOOL EXPENSES:			
Furnishing New Manual Training High School.			
Building platforms	$86 13		
Concert platform	198 98		
Timber for forge room	91 70		
Moulding	16 34		
Lumber	7 36		
Connecting grindstones, etc. . . .	297 00		
Shafting	8 16		
Gas-piping	50 00		
Pipe and fittings	89 09		
Guard rails	10 50		
Brackets	24 00		
Sand trays	250 00		
Installing electric light service . .	148 18		
Arc-lights, forge room	135 00		
Underground electric wires . . .	58 40		
Electric supplies	17 20		
Electric wiring	30 00		
Mason work, boiler room	36 20		
Engineers' supplies	31 66		
Tools	392 70		
Gas furnace	53 40		
Covering pipes	42 00		
Painting	38 33		
Curtains	7 75		
Furniture	255 15		
Architects' commission	49 50		
All other expenses	112 05		
	$2,536 78		
Less reimbursements	50 00		
Total			2,486 78
Furnishing New Runkle School.			
Building closets and platforms .	$538 34		
Painting	72 39		
Stereopticon lantern and fittings .	215 80		
Piano	375 00		
Gas stoves	45 00		
Wire guards	55 00		
Service pipes	33 25		
Domestic Arts supplies	166 94		
Total			1,501 72
Carried forward			$183,575 54

	Expenditures. Ordinary.	Expenditures. Extraordinary.	
Brought forward			$183,575 54
Lincoln School Renovation.			
Plastering	$533 00		
Repairs, heating apparatus	3,852 80		
Plumbing	87 75		
Painting	1,645 46		
Planking basement	90 73		
Mason work	1,084 56		
Testing gas-pipe	26 01		
Blackboards	68 00		
Metal ceiling	167 00		
Repairs of windows	17 37		
Motor, 7½ horse-power	241 50		
Architects' commissions	540 40		
Incidentals	9 37		
Total			8,363 95
Reed Lot Grading.			
Contract work	$4,260 00		
Burning stumps	454 86		
Teaming	117 33		
Labor, Park department	59 10		
Labor and materials, Water department	13 38		
	$4,904 67		
Less reimbursements	37 00		
Total			4,867 67
New Schoolhouse, Reservoir Lane.			
Contractors:			
General construction	$52,936 50		
Plumbing	2,000 00		
Heating and ventilating	3,958 20		
Electric wiring	550 00		
		$59,444 70	
Insurance	$560 00		
Advertising	30 76		
Architects' commission	2,500 00		
		3,090 76	
Total			62,535 46
Plans for New Schoolhouse.			
Plans	$500 00		
			500 00
Committee on New Schoolhouse and Library.			
Reports of hearings	$10 00		
			10 00

Summary, Special School Expenses.

	Appropriation.	Expenditures. Extraordinary.	Balance Unexpended.
Furnishing New Manual Training High School	$2,500 18	$2,486 78	$13 40
Furnishing New Runkle School	1,501 72	1,501 72	
Lincoln School Renovation	14,500 00	8,363 95	6,136 05
Reed Lot Grading	10,000 00	4,867 67	5,132 33
New Schoolhouse, Reservoir lane	74,947 13	62,535 46	12,411 67
Plans for New Schoolhouse	1,500 00	500 00	1,000 00
Committee on New Schoolhouse and Library	1,000 00	10 00	990 00
	$105,949 03	$80,265 58	$25,683 45

Amounts carried forward $259,852 62

	Expenditures. Ordinary.	Expenditures. Extraordinary.		
Brought forward				$259,852 62

Public Library.*

Cost of Maintenance.				
Paid Treasurer of Trustees . . .	$18,000 00			
Maintenance of School Reference Room.				
Paid Treasurer of Trustees . . .	1,500 00			
Total				19,500 00
*Public Library Improvement.**				
Paid Treasurer of Trustees . . .		$700 00		
Less amount returned to Town Treasurer		185 36		
				514 64

Summary, Public Library.

	Appropriated.	Expenditures. Ordinary.	Expenditures. Extraordinary.	Balance. Unexpended.
Public Library .	$18,000 00	$18,000 00		
School ref. room	1,500 00	1,500 00		
Public Lib'y imp.	3,000 00		$514 64	$2.485 36
	$22,500 00	$19,500 00	$514 64	$2.485 36

Water Department.

Services of Water Board	$1,500 00			
Serviees of Supt. of Water Works	2,500 00			
Services of Water Registrar . . .	1,800 00			
				5,800 00
MAINTENANCE OF WATER WORKS:				
General Office Expenses.				
Clerical labor	$520 00			
Stationery, printing and postage .	259 98			
Telephone	122 82			
All other expenses	67 68			
			$970 48	
Low Service Station.				
Wages of engineers	$2,653 16			
Wages of firemen	3,175 86			
Wages of watchmen	899 60			
Care and repairs of pumping engine	217 38			
Care and repairs of boilers . . .	126 12			
Fuel	4,658 34			
Oil and waste	593 96			
Tools and repairs of same	18 94			
Lighting	370 63			
Electric wiring		$400 00		
Incidentals	183 41			
			13,297 40	
Carried forward			$14,267 88	$285,667 26

* See Accountant's Report of Library.

	Expenditures. Ordinary.	Expenditures. Extraordinary.		
Brought forward			$14,267 88	$285,667 26
High Service Station.				
Wages of engineers	$1,214 58			
Wages of firemen	1,026 65			
Care and repairs of pumping engine	49 50			
Care and repairs of boilers	16 83			
Fuel	1,233 29			
Oil and waste	71 92			
Lighting	13 47			
All other expenses	3 60			
			3,629 84	
Work-shop and Stable.				
Labor, per pay-rolls	$1,192 85			
Hay and grain	307 27			
Repairs of wagons	247 25			
Horse-shoeing	18 50			
Fuel	24 00			
All other expenses	57 89			
			1,847 76	
General Expenses.				
Care and repairs of buildings	$596 99			
Taxes	160 00			
Care of grounds	255 09			
" reservoirs	156 84			
" street mains	91 91			
" hydrants	323 50			
" service-pipe	120 21			
" standpipe	106 51			
Repairs of meters	618 84			
Recording meters	457 05			
Inspecting fixtures	480 40			
Turning on and off water	728 42			
Maintenance of telephone lines	121 32			
Vacations	204 60			
All other expenses	29 79			
	$4,451 47			
Less reimbursements	200 00			
			4,251 47	
Total				23,996 95
EXTENSION OF WATER WORKS:				
Street Mains.				
Labor, per pay-rolls		$2,499 94		
Castings		239 30		
Lead		4 20		
Powder and fuse		97 91		
Tools		115 36		
Blacksmithing		130 08		
Repairs of wagons		89 57		
Repairs of harness		10 08		
Hay and grain		175 63		
Teaming		47 50		
Expressing		14 24		
Rubber boots		73 60		
Building fence		83 60		
All other expenses		151 47		
			$3,732 48	
Carried forward			$3,732 48	$309,664 21

	Expenditures. Ordinary.	Expenditures. Extraordinary.	
Brought forward		$3,732 48	$309,664 21
Service-pipe.			
Labor, per pay-rolls	$2,023 10		
Pipe and fittings	1,266 68		
Cement	21 60		
Blacksmithing	145 59		
Hay and grain	232 13		
Repairs of wagons	38 21		
Repairs of harness	27 97		
New wagon	185 00		
Expressing	16 50		
Tools	106 89		
Rubber mitts	21 78		
Hose	52 97		
Oil	29 30		
All other expenses	90 25		
		4,257 97	
Meters and Connections.			
Labor, per pay-rolls	$370 98		
New meters	3,649 52		
All other expenses	16 97		
		4,037 47	
		$12,027 92	
Less reimbursements		2,177 65	
Total			9,850 27
New Pumping Engine.			
Contractors: Allis-Chalmers Co.	$12,780 00		
Labor, per pay-rolls	118 83		
Carpenter work	179 92		
Iron work	350 80		
Electric work	400 80		
Valves, fittings, etc.	234 89		
Covering pipes	219 77		
Expressing	26 65		
Collation	53 83		
Incidentals	3 00		
Total			*14,368 49
New Covered Reservoir.			
Labor, per pay-rolls	$28,650 19		
Teaming	80 39		
		$28,730 58	
Boom derrick	$202 80		
Putting up derrick and moving same	335 00		
Rent of derrick	455 97		
Rent of cableway	1,667 25		
		2,661 02	
Cement mixer	$730 00		
Repairs of mixer	73 04		
Cement, including freight on bags returned	17,387 22		
Testing cement	393 50		
		18,583 76	
Carried forward		$69,975 36	$333,882 97

*From borrowed money.

	Expenditures. Ordinary.	Expenditures. Extraordinary.		
Brought forward			$69,975 36	$333,882 97
Carpenter work	$278 23			
Lumber	4,496 02			
Brick	1,700 50			
Stone	234 50			
Loam	3,179 81			
Cinders	1,706 93			
Pipe	519 22			
Valves	165 91			
Tools	1,220 06			
Coal	526 87			
Sand and gravel	9,965 16			
Bolts	55 05			
Telephone	45 74			
All other expenses	660 93			
	$24,754 93			
Less reimbursements	617 90			
			24,137 03	
Total				*74,112 39

Summary, Water Department.

	Appropriation.	Expenditures. Ordinary.	Expenditures. Extraordinary.	Balance Unexpended.
Water Board	$1,500 00	$1,500 00		
Supt. of Water Works	2,500 00	2,500 00		
Water Registrar	1,800 00	1,800 00		
Maintenance of Water Works	24,000 00	23,596 95	$400 00	$ 3 05
Ext. of Water Works	13,000 00		9,850 27	3,149 73
New Pumping Engine	16,334 65		14,368 49	1,966 16
New Cov. Reservoir	74,880 53		74,112 39	768 14
	$134,015 18	$29,396 95	$98,731 15	$5,887 08

Parks and Public Grounds.

PARK DEPARTMENT.

Maintenance of Riverdale Park.			
Labor, per pay-rolls	$3,517 84		
Use of horse	660 00		
Watering drives	752 50		
Broken stone	166 89		
Loam, etc.	277 40		
Hardware and tools	329 01		
Painting fence	79 02		
Lumber	135 37		
All other expenses	166 04		
		$6,084 07	
Care of Public Grounds.			
Town Hall grounds:			
Labor	$85 45		
Public Library grounds:			
Labor	81 70		
		167 15	
Carried forward		$6,251 22	$407,995 36

* $73,231.86 of this amount from borrowed money.

	Expenditures. Ordinary.	Extraordinary.		
Brought forward			$6,251 22	$407,995 36
Schoolhouse grounds:				
Labor, ordinary care	$742 68			
Materials	79 90			
			822 58	
Wall: Pierce School		$1,015 60		
Wall: Lincoln School		356 77		
Fence: Parsons School		215 00		
Fence: Boylston School		537 25		
Fence: Devotion School		145 11		
			2,269 73	
Police Station grounds:				
Labor	$11 25			
			11 25	
Brookline Avenue Playground:				
Labor	$137 75			
Materials	105 25			
			243 00	
Devotion Playground:				
Labor	$203 30			
Materials	26 39			
			229 69	
Cypress Street Playground:				
Labor	$146 01			
Materials	67 86			
			213 87	
Longwood Playground:				
Labor	$184 25			
			184 25	
Washington Street Playground:				
Labor		$2,792 30		
Materials		912 05		
			3,704 35	
St. Mark's Square:				
Labor	$36 95			
			36 95	
Philbrick Square:				
Labor	$148 25			
Materials	5 20			
			153 45	
Old Boston Reservoir Property:				
Labor	$116 95			
			116 95	
Longwood Square:				
Labor and materials		$895 39		
			895 35	
Freeman Square:				
Labor and materials		$401 40		
Winthrop Square:				
Labor and materials		1,161 90		
Dwight Square:				
Labor and materials		330 85		
Steps, Dean road		151 25		
			2,045 40	
Brookline Cemetery:				
Labor and materials	$274 16			
Less reimbursements	274 16			
Carried forward			$17,178 08	$407,995 36

		Expenditures. Ordinary.	Extraordinary.		
Brought forward				$17,178 08	$407,995 36
All Other Grounds:					
Labor and materials		$285 80			
				285 80	
Salary of superintendent		$1,196 00			
Salary of clerk		150 00		1,346 00	
Total					18,809 88
PLANTING TREES:					
Labor, per pay-rolls		$3,214 86			
Labor, contractors		763 86			
				$3,978 72	
Teaming		$305 50			
Wire netting		109 23			
Tools and repairs		213 12			
Miscellaneous supplies		186 12			
Trees		139 77			
Disparene		88 20			
All other expenses		62 32			
Less amount expended from		$1,104 26			
Warren Tree Fund	$39 05				
Less reimbursements	43 93	82 98		1,021 28	
Total					5,000 00
CEMETERIES:					
Walnut Hills Cemetery Improvement.					
Paid Treasurer of Trustees		$1,000 00			
Brookline Cemetery Improvement.					
Paid Treasurer of Trustees		300 00			
					1,300 00
LAND FOR PUBLIC PLAYGROUNDS:					
Land Purchased:					
Amory estate			$60,000 00		
Land in rear of Runkle School			20,000 00		
Land on Clinton path			733 75		
Corbett Lot, Newton street			150 00		
					*80,883 75
OLD BOSTON RESERVOIR PROPERTY:					
Land purchased			$150,000 00		
Less private subscription			50,000 00		
					*100,000 00
BLAKE LOT:					
Land purchased			$21,250 00		
					†21,250 00
Carried forward					$635,238 91

Summary, Parks and Public Grounds.

	Appropriation.	Expenditures. Ordinary.	Extraordinary.	Balance Unexpended.
Park Dept.	$19,665 00	$9,895 01	$8,914 87	$855 12
Planting Trees	5,000 00	5,000 00		
Walnut Hills Cem'y	1,000 00	1,000 00		
Brookline Cemetery	300 00	300 00		
Land for Public Playgrounds	130,315 10		80,883 75	49,431 35
Old Boston Reservoir Property	150,000 00		100,000 00	50,000 00
Blake Lot	21,250 00		21,250 00	
	$327,530 10	$16,195 01	$211,048 62	$100,286 47

*From borrowed money.
†$20,000.00 of this amount from borrowed money.

		Expenditures. Ordinary.	Extraordinary.		
Brought forward					$635,238 99
Care and Lighting of Streets.—Highways.					
Superintendence.					
Salary of Superintendent		$2,500 00			
Salary of Asst. Superintendent .		1,475 00			
Office expenses		118 55			
				4,093 55	
Repairs and New Work.					
Labor, per pay-rolls . .	$10,811 96				
Teaming	2,730 23				
Sand and gravel . . .	1,233 60				
Paving stones	555 38				
Broken stone	920 81				
Gutters and crossings .	1,889 83				
Bridges	159 46				
Street signs	81 22				
Fences	258 93				
Removing trees	199 11				
Tools and repairs . . .	662 27				
Lighting	27 00				
Street bounds	179 43				
Injured men, wages and medical attendance .	383 35				
Holidays, wages . . .	379 35				
Repairing foot-paths .	617 23				
Washington street . .	603 39				
Linden street	335 67				
Transfer Station . . .	319 20				
All other expenses . .	455 82				
	$22,803 24				
Less reimbursements	123 21				
		$22,680 03			
Steam Roller.					
Labor, per pay-rolls . .	$1,118 27				
Repairs of Roller . . .	701 51				
Fuel	349 14				
Incidentals	37 88				
	$2,206 80				
Less reimbursements	33 75				
		2,173 05			
Stone Crusher.					
Labor, per pay-rolls . .	$8,578 28				
Repairs of machinery .	454 02				
Fuel	825 08				
Oil and waste	99 43				
Powder and fuse . . .	544 67				
Tools and repairs . . .	275 26				
Setting machinery . .			$731 40		
Lumber			105 87		
Building office, etc. . .			342 55		
Scales			209 00		
All other expenses . .	62 55	10,839 29			
		$35,692 37	1,388 82		
				37,081 19	
Cleaning Streets.					
Labor, per pay-rolls . .		$15,516 96			
Tools and repairs . . .		127 65			
Cutting grass and weeds		801 14			
Incidentals		37			
				16,446 12	
Carried forward				$57,620 86	$635,238 99

			Expenditures. Ordinary.	Extraordinary.	
Brought forward			$57,620 86	$635,238 99	
Removing Snow and Ice.					
Labor, per pay-rolls		$12,712 82			
Teaming		412 63			
Tools and repairs		152 17			
Plows		542 80			
Sand and crushed stone		388 08			
Incidentals		9 44			
			14,217 94		
Maintenance of Stable and Equipment.					
Labor, per pay-rolls		$2,417 87			
Repairs of carts		654 58			
Repairs of harnesses		448 48			
Horse-shoeing		1,048 53			
Care of sick horses		255 84			
Hay and grain		6,139 11			
Heating stable		74 25			
Lighting stable		154 93			
Interior repairs		88 82			
Stable supplies		168 30			
Incidentals		125 87			
New horses	$1,175 00				
New harnesses	131 49	1,306 49			
		$12,883 07			
Less reimbursements:					
Cash	$65 40				
Care of horses, Health dept.	2,616 77				
Care of horses, Sewers	365 14				
Care of horses, F. A. & P. T.	202 79	3,250 10	9,632 97		
Total					81,471 77
Sidewalks.					
Labor, per pay-rolls		$1,933 19			
Teaming		112 50			
Lumber		2,773 78			
Tools, nails and spikes		143 37			
Sand and gravel		40 00			
Concreting		5,734 39			
Artificial stone walks		377 64			
Setting edgestones		3,143 44			
Tree lawns		104 44			
Grading		363 51			
All other expenses	$297 30				
Less reimbursements	12 78	284 52			
Total					15,010 78
Watering Streets.					
Paid for watering		$17,094 43			
Incidentals		2 00			
Total					17,096 43
Lighting Streets.					
Brookline Gas Light Co., electric		$31,787 96			
Welsbach Street Lighting Co., gas		16,562 35			
Welsbach St. Ltg. Co., naphtha		3,706 89			
Printing		2 00			
Total					52,059 20
Carried forward					$800,877 17

	Expenditures. Ordinary.	Extraordinary.	
Brought forward			$800,877 17
Lee Street.			
Land damages:			
Heath estate	$3,000 00		
G. F. Fabyan	50 00		
		$3,050 00	
Labor, per pay-rolls	$5,110 48		
Teaming	2,947 17		
Broken stone, including freight	3,229 42		
Sand and gravel	1,046 58		
Filling	873 44		
Stripping loam	326 14		
Cement	76 80		
Lumber	16 59		
Bricks	67 50		
Coal	102 55		
Tools and repairs	135 69		
Conduit forms	93 95		
Manhole frames, etc.	58 00		
Paving gutters, etc.	702 66		
Building fence	334 49		
Rent of roller	540 09		
Inspection, Engineering dept.	370 50		
All other expenses	38 73	16,070 78	
Total			19,120 78
Harvard Street Widening.			
Land damages:			
F. W. Dana	$1,875 00		
A. L. Lincoln	3,700 00		
Almira Rowell	1,225 00		
Anna M. Seamans	2,800 00		
		9,600 00	
Labor, per pay-rolls	$2,688 29		
Teaming	318 96		
Broken stone	654 12		
Sand	82 50		
Cement	300 00		
Coal	39 42		
Setting edgestones	348 60		
Concrete walks	617 47		
Paving	186 68		
Bitulithic roadway	6,429 29		
		11,665 33	
Cutting off Harvard Hall	$760 69		
Moving Odd Fellows' Hall	2,000 00		
L. I. Walizer (damages)	150 00		
Moving tenants	35 00		
Connecting electric wires	18 73		
Plumbing	51 51		
All other expenses	146 96	3,162 89	
Total			24,428 22
Washington Street Widening.			
Cutting off Harvard Hall	$331 25		
Repairs, T. H. Dyer's store	290 00		
Cutting off and remodelling old P. O. building and N. C. Thompson's store	1,857 00		
		2,478 25	
Carried forward		$2,478 25	$844,426 17

	Expenditures. Ordinary.	Expenditures. Extraordinary.		
Brought forward			$2,478 25	$844,426 17
Labor, per pay-rolls	$332 90			
Cement	48 00			
Sand	18 00			
Brick	49 00			
Setting edgestones	58 01			
All other expenses	27 40			
			533 31	
Total				3,011 56
Town Stable Additions.				
Labor, Street dept. pay-rolls	$68 20			
Shingles	80 75			
Nails	7 25			
Conductors	22 30			
Total				178 50
Howe Lot.				
Land purchased	$22,500 00			22,500 00
Brookline Avenue Widening.				
Nothing expended.				
Cypress Place Widening.				
Nothing expended.				

Summary, Care and Lighting of Streets.

	Appropriation.	Expenditures. Ordinary.	Expenditures. Extraordinary.	Balance Unexpended.
Highways	$81,500 00	$80,082 95	$1,388 82	$28 23
Sidewalks	17,000 00	15,010 78		1,989 22
Watering Streets.	17,100 00	17,096 43		3 57
Lighting Streets	53,000 00	52,059 20		940 80
Lee Street	21,550 00		19,120 78	2,429 22
Harvard St. Widening	50,000 00		24,428 22	25,571 78
Washington Street Widening	6,000 00		3,011 56	2,988 44
Town Stable Additions	3,740 75		178 50	3,562 25
Howe Lot	22,500 00		22,500 00	
Brookline Avenue Widening	12,700 00			12,700 00
Cypress Place Widening	2,260 00			2,260 00
	$287,350 75	$164,249 36	$70,627 88	$52,473 51

Public Safety and Health.—Police Department.

Salaries.				
Salary of Chief		$2,150 03		
Captain	$1,400 00			
2 Lieutenants @ $1400 ea.	2,800 00			
3 Sergeants @ $1250 ea.	3,750 00			
		7,950 00		
Patrolmen	$49,499 00			
Patrolmen, special	20 00			
		49,519 00		
			$59,619 03	
Carried forward			$59,619 03	$870,116 23

		Expenditures. Ordinary.	Expenditures. Extraordinary.	
Brought forward			$59,619 03	$870,116 23
Maintenance of Equipment.				
Board and care of horses		$1,079 96		
Horse shoeing		141 59		
Veterinary services and medicine		5 00		
Horse equipments and repairs		92 65		
Vehicles and repairs		202 65		
Equipments for men		38 50		
New horses		550 00		
		$2,110 35		
Less reimbursements		48 00		
			2,062 35	
Maintenance of Station and General Expenses.				
Interior repairs of station		$68 49		
Furniture and fixtures		4 50		
Heating: fuel	$649 53			
Repairs of heating apparatus	4 65			
		654 18		
Lighting: gas	$102 25			
" electric	181 19			
		283 44		
Telephone		130 09		
Printing and advertising		251 70		
Medical attendance, prisoners		10 00		
Support of prisoners		30 60		
Janitor		898 30		
Janitress		416 00		
All other expenses		261 84		
			3,009 14	
Total				64,690 52
Fire Alarm and Police Telegraph.				
Pay-rolls.				
Salary of Superintendent		$1,700 00		
Labor, per pay-rolls		1,662 00		
			$3,362 00	
Horses, Wagons and Harnesses.				
Board of horse:				
Goodspeed's	$300 00			
Street department	202 79			
E. J. Gales	25 00			
		$527 79		
Horse shoeing		63 84		
Medicine		50		
Repairs of harnesses		10 80		
Repairs of wagons		74 55		
Incidentals		9 15		
			686 63	
Maintenance of F. A. and P. T. Apparatus.				
Repairs of fire alarm boxes		$8 35		
" " police signal boxes		34 94		
Batteries and supplies		523 84		
Paper rolls		112 50		
Telephones		78 00		
Rental private line telephone		119 30		
Incidentals		77 69		
			954 62	
Carried forward			$5,003 25	$934,806 75

	Expenditures. Ordinary.	Expenditures. Extraordinary.		
Brought forward			$5,003 25	$934,806 75
New Apparatus.				
Keyless doors for fire alarm boxes		$300 00		
Police signal boxes		455 00		
New bell and fittings, Station G. .		763 64		
			1,518 64	
Underground Wires.				
Box posts		$280 00		
Incidentals		21 13		
		$301 13		
Less reimbursements		28 02		
			273 11	
Total				6,795 00

Fire Department.

Salaries.				
Salary of Commissioner	$500 00			
Salary of Chief Engineer	1,800 00			
		2,300 00		
Summary of Pay-Rolls.				
Station A, Hose 1 . . .	$6,423 50			
Chemical 1	2,475 00			
		8,898 50		
Station B, Hose 2 . . .	$4,890 50			
Hook and Ladder 2	7,124 25			
		12,014 75		
Station C, Combination 3		3,642 50		
Station D, Engine 1 . .	$2,287 50			
Hose 3	3,058 66			
		5,346 16		
Station E, Combination 1		5,834 33		
Station F, Combination 2		2,866 00		
Station G, Engine 2 . .	$2,353 50			
Hook and Ladder 1	5,019 33			
Combination 4 . .	4,942 32			
		12,315 15		
Chief's driver		716 00		
Watching fires		44 50		
			53,977 89	
Maintenance of Equipment.				
Repairs of Engines		$2 45		
Repairs of hose wagons		139 26		
Repairs of H.& L. trucks		408 34		
Repairs of hose		37 60		
Fuel for engines		3 00		
Use of extra horses		409 00		
Horse shoeing		985 75		
Veterinary and medicine		482 70		
Harness and repairs		321 42		
Equipment for men		135 51		
Hay and grain		4,563 66		
New horses	$795 00			
Less sale of old horse	400 00			
		395 00		
Carried forward . . .		$7,883 69	$53,977 89	$941,601 75

		Expenditures. Ordinary.	Extraordinary.	
Brought forward . . .		$7,883 69	$53,977 89	$941,601 75
New hose		983 00		
All other expenses . .	$915 38			
Less sale of old materials	6 50	908 88		
			9,775 57	
General Expenses.				
Interior repairs of stations . . .		$1,084 19		
Furniture and fixtures		128 19		
Heating: fuel	$1,416 62			
Repairs of heating apparatus	114 62			
		1,531 24		
Lighting, gas	$463 83			
Lighting, electric . . .	2 20			
		466 03		
Telephone		459 05		
Stationery and printing		59 88		
Expressing		79 55		
Laundry work		392 05		
Building stall		250 00		
Building telepho. closet		255 00		
Incidentals		58 14	4,763 32	
Total				68,516 78

Health Department.

Board of Health.				
Salary of Agent		$1,000 00		
Printing	$121 10			
Stationery and postage . .	5 70			
Incidentals	5 28	132 08		
			1,132 08	
Maintenance of Laboratory.				
Salary of Bacteriologist		$700 00		
Salary of Bacteriologist's Assis'nt.		800 00		
Lighting	$57 85			
Telephone	94 80			
Supplies and incidentals .	156 52			
	$309 17			
Less 20% of fees received	27 90	281 27		
			1,781 27	
Inspection of Milk, Animals and Provisions.				
Salary of Inspector		$600 00		
Salary of Chemist		200 00		
Expense of taking samples	$209 29			
Supplies and incidentals .	74 46	283 75		
			1,083 75	
Disinfection.				
Services of disinfector		$386 50		
Commissions on collections . . .		10 58		
Supplies and incidentals		221 02		
		$618 10		
Less reimbursements		219 75		
			398 35	
Carried forward			$4,395 45	$1,010,118 53

	Expenditures. Ordinary.	Extraordinary.		
Brought forward			$4,395 45	$1,010,118 53
Mosquito Nuisance.				
Labor per pay-rolls	$239 77			
Oil	40 96			
Horse hire	8 00			
New horse	102 50			
Board of horse, Street Dept.	116 00			
Incidentals	35 16			
	$542 39			
Less reimbursements	103 81			
			438 58	
Collecting Ashes and Rubbish.				
Labor, Street Dept. pay-rolls	$10,161 48			
Use of horses, Street Dept.	2,500 77			
Teaming	444 88			
Repairs of ash carts	9 38			
New canvas covers	42 98			
New carts	315 00			
New horse	200 00			
Incidentals	37 73			
	$13,712 22			
Less reimbursements	238 50			
			13,473 72	
Removing garbage (contract)			4,800 00	
Medical Service Outside of Hospitals.				
School inspection	$424 00			
Cultures for diagnosis and release	27 00			
Vaccination	30 15			
			481 15	
Maintenance of Hospitals and Patients in other Hospitals.				
Paid other hospitals	$73 68			
Salary of Superintendent	500 00			
" " Matron	182 20			
Medical attendance	1,034 60			
Services of nurses	1,966 36			
Drugs and medicine	373 36			
Groceries and provisions	2,086 21			
Dry goods	618 01			
Heating: fuel	951 19			
Lighting	497 89			
Interior repairs	89 33			
Varnishing floors	200 00			
Telephone	23 01			
New horses	450 00			
Sleigh	50 00			
Ordinary furnishings	140 28			
Services of engineer	844 56			
" " fireman	268 00			
Extra help	666 18			
Concrete walks, edgestones, etc.		$122 27		
Furniture and fixtures		920 29		
New awnings		156 80		
All other expenses	439 50			
	$11,454 36			
Carried forward	$11,454 36	$1,199 36	$23,588 90	$1,010,118 53

	Expenditures. Ordinary.	Extraordinary.		
Brought forward . . .	$11,454 36	$1,199 36	$23,588 90	$1,010,118 53
Less reimbursements	3,028 46			
	$8,425 90	$1,199 36		
			9,625 26	
Total, Health Department				33,214 16
New Contagious Hospitals.				
B. F. Carroll (final payment) .		$500 00		
				500 00
Maintenance of Bath House.				
Pay-rolls.				
Salary of Superintendent	$1,424 67			
" " Asst. Superintendent .	926 90			
" " two engineers	1,599 52			
" " matron	444 83			
" " two laundresses	936 00			
Other assistants	224 80			
			$5,556 72	
Heating: fuel	$1,990 97			
Heating: repairs heating apparatus	141 01			
			2,131 98	
Lighting: gas	$434 65			
Lighting: electric	221 34			
Repairs: lighting fixtures	30 49			
			686 48	
Interior repairs: building	$72 84			
Interior repairs: plumbing . . .	148 77			
New shower bath		$902 42		
			1,124 03	
Furniture and repairs of same . .	$33 65			
			33 65	
Supplies and Incidentals.				
Bathing suits	$57 00			
Towels	54 00			
Soap	124 85			
Miscellaneous supplies	100 82			
Printing and stationery	99 96			
Telephone service	46 90			
Engine-room supplies	60 14			
All other expenses	97 71			
			641 38	
Total				10,174 24
Building Department.				
Salaries.				
Inspector of Buildings	$1,725 00			
Inspector of Plumbing	1,725 00			
Inspector of Gas-fitting	300 00			
Assistant Inspector of Gas-fitting	975 00			
Clerk	400 00			
			$5,125 00	
Board of horse	$300 00			
Horse hire	50 00			
Horse shoeing	35 00			
Repairs of wagons	95 25			
Repairs of harness	1 75			
			482 00	
Carried forward			$5,607 00	$1,054,006 93

	Expenditures. Ordinary.	Extraordinary.		
Brought forward			$5,607 00	$1,054,006 93
Printing	$328 75			
Stationery and postage	59 10			
Telephone service	44 20			
Examinat'n for gas-fitters licenses	25 00			
Examination of plans	28 50			
Typewriter	90 00			
Desk and chair	46 60			
Rack for plans	36 50			
Car-fares	91 18			
All other expenses	52 75		802 58	
Total				6,409 58

Department of Weights and Measures.

Salary of Sealer	$400 00			
Salary of assistant	100 00			
			500 00	
Stationery, printing, and postage	$16 46			
Cleaning hay scales	21 11			
All other expenses	13 34		50 91	
			$550 91	
Less fees received			64 25	
Total				486 66

Summary, Public Safety and Health.

	Appropriation.	Expenditures. Ordinary.	Extraordinary.	Balance Unexpended.
Police Department	$64,700 00	$64,690 52		$9 48
Fire Alarm and Police Telegraph	8,000 00	5,003 25	$1,791 75	1,205 00
Fire Department	68,565 00	68,516 78		48 22
Health Department	37,000 00	32,014 80	1,199 36	3,785 84
New Contagious Hospitals	500 00		500 00	
Bath House	10,200 00	9,271 82	902 42	25 76
Building Department	6,450 00	6,409 58		40 42
Dept. of Weights and Measures	600 00	486 66		113 34
	$196,015 00	$186,393 41	$4,393 53	$5,228 06

Sewers and Surface-Water Drains.

Construction of Sewers.

Contractors		$5,954 25		
			$5,954 25	
Labor, per pay-rolls		$129 52		
Teaming		87 00		
Sewer pipe		2,996 63		
Brick		389 50		
Cement		183 40		
Sewer castings		449 80		
Inspection Engineering Dept.		787 84		
Incidentals	$35 35			
Less reimbursements	8 00	27 35		
			5,051 04	
Total				11,005 29
Carried forward				$1,071,908 46

		Expenditures. Ordinary.	Expenditures. Extraordinary.		
Brought forward					$1,071,908 46
Construction of Surface-water Drains.					
Contractors			$3,465 82		
				$3,465 82	
Labor, per pay-rolls			$837 33		
Teaming			85 50		
Sewer pipe			2,214 98		
Brick			1,140 05		
Cement			1,831 35		
Castings			301 12		
Inspection, Engineering Dept.			500 75		
All other expenses	$209 09				
Less reimbursements	62 00		147 09	7,058 17	
Total					10,523 99
Maintenance of Sewers and Drains.					
Labor, per pay-roll		$3,869 44			
Use of horses, Street Dept.		365 14			
Tools and repairs of same		32 10			
Pipe		61 52			
Cement		68 75			
Rubber boots and mittens		33 00			
All other expenses		49 70			
Total					4,479 65

Summary, Sewers and Surface-Water Drains.

	Appropriated.	Expenditures. Ordinary.	Expenditures. Extraordinary.	Balance. Unexpended.
Construction of sewers	$25,000 00		$11,005 29	$13,994 71
Constrnct'n of surface-water drains	12,000 00		10,523 99	1,476 01
Maintenance of sewers and drains	5,000 00	$4,479 65		520 35
	$42,000 00	$4,479 65	$21,529 28	$15,991 07

Support of the Poor and Relief of Soldiers.

SUPPORT OF THE POOR:				
Maintenance of Almshouse.				
Salary of Superintendent		$500 00		
Salary of servant		191 21		
Groceries and provisions		864 43		
Fuel		273 41		
Lighting		45 72		
Furniture and fixtures		67 20		
Telephone		31 43		
Medicine and medical attendance		94 80		
Interior repairs		29 92		
Hay and grain		201 20		
Horse shoeing and repairs of wagon		83 80		
Dry goods and clothing		74 04		
Incidentals	$52 97			
Less reimbursements	3 70	49 27		
			$2,506 43	
For aid to out-door-poor		$2,503 61		
Less reimbursements		854 00		
			1,649 61	
For care of sick		$1,089 98		
Less reimbursements		421 02		
			668 96	
Carried forward			$4,825 00	$1,086,912 10

	Expenditures. Ordinary.	Expenditures. Extraordinary.		
Brought forward			$4,825 00	$1,086,912 10
For care of the insane	$5,462 12			
Less reimbursements	598 70			
			4,863 42	
For care of feeble-minded	$508 35			
For care of children	1,095 57			
			1,603 92	
Burials	$63 00			
Less reimbursements	10 00			
			53 00	
Salary of Overseers	$300 00			
Supplies	29 50			
Expenses of Visitor	39 10		368 60	
Total				11,713 94
SOLDIERS' RELIEF:				
State aid	$1,156 00			
Military aid	288 00			
Spanish war	96 00			
Disabled soldiers and sailors	570 55			
Burial of indigent soldiers and sailors	103 00			
			$2,213 55	
Less reimbursements Commonwealth of Massachusetts:				
Account of State aid	$981 00			
" " military aid	183 00			
" " Spanish war	96 00			
Account of burial of indigent soldiers and sailors	70 00			
			1,330 00	
Total				883 55

Summary, Support of the Poor and Relief of Soldiers.

	Appropriation.	Expenditures. Ordinary.	Expenditures. Extraordinary.	Balance Unexpended.
Support of the Poor	$11,800 00	$11,713 94		$86 06
Relief of Soldiers	1,000 00	883 55		116 45
	$12,800 00	$12,597 49		$202 51

Taxes.			
State tax	$68,025 00		
County tax	61,628 80		
		$129,653 80	
Metropolitan Park Tax.			
Sinking fund	$8,649 22		
Interest on parks	15,263 48		
Interest on boulevards	2,210 48		
Cost of park maintenance	8,407 96		
Cost of maintenance, boulevards	2,382 09		
" " " Nantasket	957 08		
		37,870 31	
Metropolitan Sewer Tax.			
Sinking fund	$8,359 00		
Interest	7,475 66		
Cost of maintenance	8,019 41	23,854 07	
Total			191,378 18
Carried forward			$1,290,887 77

Brought forward $1,290,887 77

Summary, Taxes.

	Appropriation.	Expenditures Ordinary.
State Tax	$68,025 00	$68,025 00
County Tax	61,628 80	61,628 80
Metropolitan Park Tax	37,870 31	37,870 31
Metropolitan Sewer Tax	23,854 07	23,854 07
	$191,378 18	$191,378 18

Town Debt and Interest.

	Expenditures. Ordinary.	Extraordinary.	
Matured debt paid during the year	$171,661 00		171,661 00
Interest on funded debt	$52,688 34		
Less accrued interest on notes	1,529 73		51,158 61
Interest on temporary loans	$6,554 94		6,554 94

Summary, Town Debt and Interest.

	Appropriation.	Expenditures. Ordinary.	Balance Unexpended.
Payment on funded debt	$171,661 00	$171,661 00	
Interest on funded debt	51,810 49	51,158 61	$651 88
Interest on temporary loans	6,554 94	6,554 94	
	$230,026 43	$229,374 55	$651 88

General Expenses of Administration.— Selectmen's Department.

Salaries.

Chairman of Selectmen, Board of Health and Overseers of the Poor	$1,500 00		
Other Selectmen, Board of Health and Overseers of the Poor	4,000 00	$5,500 00	
Clerk of Selectmen, Board of Health and Overseers of the Poor	$1,900 00		
Secretary of Selectmen	1,064 52		
Stenographer	775 46		
Messenger	52 00	3,791 98	
Printing	$145 51		
Stationery and postage	100 85		
Telephone service	94 80		
Desk and chair	100 76		
Filing case	40 60		
Advertising	51 38		
All other expenses	76 50	610 40	
Total			9,902 38

Assessors' Department.

Salaries.

Assessors	$4,500 00		
Clerk of Assessors	931 00		
Assessors' Assistants	595 66		
Draugtsmen	1,428 67	7,455 33	
Carried forward		$7,455 33	$1,530,164 70

		Expenditures. Ordinary.		Expenditures. Extraordinary.	
Brought forward			$7,455 33	$1,530,164 70	
Office Expenses.					
Stationery		$114 21			
Printing		369 60			
Carriage hire		165 00			
Examination of records, etc		318 83			
Furniture and fixtures		15 00			
Telephone service		62 60			
All other expenses		120 51			
			1,165 75		
Total					8,621 08
Town Clerk's Department.					
Town Clerk.					
Salary of Town Clerk	$1,800 00				
Salary of stenographers	900 00				
		$2,700 00			
Fees, recording births, deaths and marriages		577 05			
Stationery and printing	$692 38				
Express and messenger service	21 05				
Telephone	84 00				
Recording releases, etc.	42 51				
Printing Town By-laws	250 00				
Incidentals	88 06				
		1,178 00			
			$4,455 05		
Registrars of Voters.					
Salary of Registrars		$700 00			
Printing for Registrars	$102 93				
Posting voting lists	14 00				
Constable fees, serving notices	36 90				
Carriage hire	5 00				
Meals served Registrars	64 50				
Incidentals	1 00				
		224 33			
			924 33		
Election Expenses.					
Salary of election officers		$499 00			
Printing for elections	$291 01				
Printing for caucuses	3 70				
Advertising caucuses	11 10				
Meals for election officers	179 86				
Voting booths	33 21				
Ballot boxes	100 00				
Changing entrance to voting booths	312 58				
Incidentals	19 30				
		950 76			
			1,449 76		
Walnut Hills Cemetery.					
Salary of Clerk		$150 00	150 00		
Total					6,979 14
Carried forward					$1,545,764 92

	Expenditures. Ordinary.	Expenditures. Extraordinary.		
Brought forward				$1,545,764 92

Treasurer and Collector's Department.

Salaries.				
Treasurer and Collector	$4,000 00			
Clerks	1,433 34			
Services of Deputy Collector	741 00			
Additional clerical assistants	69 78			
			$6,244 12	
Office Expenses.				
Stationery and printing	$425 85			
Postage	474 20			
Furniture and fixtures	28 44			
Telephone service	57 15			
Surety bond	200 00			
Incidentals	34 49			
			1,220 13	
Notes and Bonds.				
Printing	$386 50			
Advertising	99 90		486 40	
Total				7,950 65

Auditing and Accounting.

Salary of Auditors	$150 00			
Salary of Accountant	1,425 00			
Salary of Accountant's assistant	459 00			
			$2,034 00	
Printing	$139 00			
Stationery and postage	58 02			
Telephone service	44 00			
All other expenses	19 90		260 92	
Total				2,294 92

Engineering Department.

Salary of Town Engineer	$3,000 00			
Salary of assistants	8,200 98			
			$11,200 98	
Instruments and repairs of same	$43 86			
Drawing materials	52 21			
Miscellaneous supplies	153 41			
Blue prints	106 51			
Carfares	164 10			
Telephone service	163 24			
New town maps	$155 00			
Less sale of maps	24 80			
	130 20			
			813 53	
Board of horse	$300 00			
Horse-shoeing	23 63			
Veterinary services	6 65			
Repairs of wagon and harness	3 75			
New wagon	225 00			
All other expenses	226 46		785 49	
Total				12,800 00
Carried forward				$1,568,810 49

		Expenditures. Ordinary.	Expenditures. Extraordinary.		
Brought forward					$1,568,810 49

Maintenance of Town Hall.

Salaries.					
Janitor		$900 00			
1 Assistant		720 00			
1 Assistant		600 00			
Extra help		191 10			
				2,411 10	
Heating.					
Coal		$1,141 24			
Wood and labor		23 19			
Repairs, heating apparatus . . .		13 10			
				1,177 53	
Lighting.					
Gas	$275 25				
Electric	326 44				
Repairs, fixtures	13 11				
		$614 80			
Changing electric light wires . .			$87 04		
				701 84	
Interior Repairs.					
Ordinary building	$100 71				
" plumbing	32 71				
		$133 42			
Extraordinary plumbing			$323 31		
				456 73	
Furniture and fixtures		$69 16			
Janitors' supplies		49 28			
Decorating hall		90 00			
Incidentals		41 99		250 43	
Total					4,997 63

Repairs of Town Buildings.

Town Hall.					
Repairs of walls (annex)		$113 99			
Setting glass		3 95			
Repairs of doors		3 00		$120 94	
Fire Department Buildings.					
Repairing roofs and conductors .		$275 36			
Station A, roof		157 00			
Station E, roof		255 00			
Repairing doors and windows . .		27 74			
Repairs of drains		6 27			
Painting Station C		68 00			
Painting Station B		128 73		918 10	
School Buildings.					
Repairs of roofs and conductors .		$103 11			
Devotion School roof		88 30			
Lincoln School roof		186 74			
Runkle School roof		104 50			
Winthrop School roof		162 60			
Setting glass		93 22			
Repairs, doors and windows . . .		34 98			
Repairs, walls and steps		54 22			
Carried forward . . .		$827 67		$1,039 04	$1,573,808 12

	Expenditures. Ordinary.	Extraordinary.		
Brought forward . .	$827 67		$1,039 04	$1,573,808 12
Repairs of fences	40 02			
Painting Longwood Schoolhouse .	162 00			
" Devotion "	132 50			
" Lincoln "	194 44			
Repairing steps and tower, High School		1,333 55		
			2,690 18	
Police Station.				
Painting window sash	$19 05			
			19 05	
Hospitals.				
Repairs, doors and windows . . .	$18 28			
Repairs of walks	11 25			
			29 53	
Almshouse.				
Plumbing	$136 35			
Repairs of walks	4 50			
			140 85	
Bath House.				
Repairs, roof and conductors . .	$121 26			
			121 26	
Town Stable.				
Setting glass	$11 56			
			11 56	
Cobb House.				
Repairs of plumbing	$10 58			
Painting screen doors and windows	3 30			
Repairs " " "	19 63			
Repairs, lighting fixtures	4 75			
			38 26	
Devotion House.				
Setting glass	$7 40			
			7 40	
House on Newton Street.				
Shingling roof	$100 00			
Repairing chimney	27 28			
Repairs of screens	59 84			
			187 12	
Total				4,284 25
Observance of Decoration Day.				
Post 143, G. A. R.	$400 00			
				400 00
Celebration of Fourth of July.				
Band concerts	$400 00			
Fireworks	400 00			
Prizes for baseball games	100 00			
Children's entertainment	60 00			
Ringing bells	17 50			
Printing	13 50			
Meals for musicians	35 00			
Flags	39 49			
Moving chairs	22 00			
Decorating Town Hall	20 00			
Repairs of band stand	18 32			
Incidentals	26 46			
Total				1,152 27
Carried forward				$1,579,644 64

	Expenditures. Ordinary.	Expenditures. Extraordinary.	
Brought forward			$1,579,644 64
Legal Expenses.			
Counsel Fees.			
Charles A. Williams	$3,016 53		
Dunbar & Rackemann	100 00		
Foster & Turner	1,550 00		
Frank Brewster	925 00		
W. H. White	91 00		
James R. Dunbar	500 00		
		$6,182 53	
Expert Services in Connection with Suits.			
W. B. Blackmar	$50 00		
W. E. Lincoln	50 00		
W. H. Coffin	100 00		
A. H. Taber	100 00		
Wm. Wheeler	115 00		
Samuel Harris	75 00		
	$490 00		
Less reimbursements	100 00		
	$390 00		
All other expenses in connection with suits	181 85		
		571 85	
Claims Paid.			
F. C. Harrington	$110 00		
John B. Norton	300 00		
Mary H. Tivnin	175 00		
	$585 00		
Less reimbursements	67 50	517 50	
Total			7,271 88
Printing and Binding Annual Report, Warrants, and Reports of Town Meetings.			
Annual report, 1903	$2,230 11		
Tax list, 1904	376 00		
		$2,606 11	
Warrants and reports	$925 84		
Less reimbursements	38 50		
		887 34	
Total			3,493 45
Contingencies.			
Tax on land	$198 32		
Ringing bells	150 00		
Time service	24 00		
Care of town clock	50 00		
Setting town bounds	65 60		
Watchman, exhibition M. T. H. S.	106 00		
Printing, com. on gymnasium	70 00		
" " " library	8 04		
Moving chairs, band concerts	8 00		
Setting milestone	5 80		
Insurance (boiler)	19 00		
Total			704 76
Carried forward			$1,591,114 73

Brought forward $1,591,114 73

Summary, General Expenses of Administration.

	Appropriated.	Expenditures. Ordinary.	Expenditures. Extraordinary.	Balance Unexpended.
Selectmen's Dept. . .	$10,000 00	$9,902 38		$97 62
Assessors' Dept. . . .	9,000 00	8,621 08		378 92
Town Clerk's Dept. .	7,800 00	6,979 14		820 86
Treasurer and Collector's Dept.	8,000 00	7,950 65		49 35
Auditing and Accounting	2,400 00	2,294 92		105 08
Engineering Dept. . .	12,800 00	12,800 00		
Maintenance of Town Hall	5,000 00	4,587 28	$410 35	2 37
Exterior Repairs of Town Buildings . .	4,500 00	2,950 70	1,333 55	215 75
Observance of Decoration Day	400 00	400 00		
Celebration of Fourth of July	1,200 00	1,152 27		47 73
Legal Expenses . . .	7,500 00	7,271 88		228 12
Printing Town Reports and Warrants . . .	3,500 00	3,493 45		6 55
Contingencies	1,000 00	704 76		295 24
	$73,100 00	$69,108 51	$1,743 90	$2,247 59

Total Expenditures $1,591,114 73

Amount as shown (page 444) . .	$1,702,767 72	
Total expenditures	1,591,114 73	
Balance, cash in Treasury, Feb. 1st, 1904 . . .		$111,652 99

The balance is made up of the following items: —

Balances carried over to the new year, viz.: —

New Schoolhouse, Reservoir lane	$12,411 67		
Lincoln School renovation	6,136 05		
Committee on New Schoolhouse and Library	990 00		
Plans for New Schoolhouse . . .	1,000 00		
New Manual Training High School furnishings	13 40		
Land for Public Playgrounds . .	49,431 35		
New Covered Reservoir	768 14		
New Pumping Engine	1,966 16		
Lee Street	2,429 22		
Town Stable, additions	3,562 25		
		$78,708 24	
Funds unappropriated		32,944 75	
			111,652 99

Summary, Borrowed Money Account.

	Appropriated.	Borrowed.	Expended.	Cash Balance Unexpended.
Land for Public Playgrounds .	$130,315 10	$130,315 10	$80,883 75	$49,431 35
Old Boston Reservoir Property	150,000 00	100,000 00	100,000 00	
Blake Lot . . .	21,250 00	20,000 00	21,250 00†	
New Covered Reservoir . .	74,880 53	74,000 00	74,112 39‡	768 14
New Pumping Engine . . .	16,334 65	15,334 65	14,368 49	966 16
	$392,780 28	$339,649 75	$290,614 63	$51,165 65

† $1,250.00 of this amount was taken from unexpended balances.
‡ $880.30 of this amount was taken from unexpended balances.

REPORT OF THE PUBLIC LIBRARY.

The following statement will show the financial operations of the Public Library for the past year :—

INVESTMENTS :

Gardner Fund.

Swampscott mortgage 5%		$8,000 00	
25 Shares O. C. R. R.		2,500 00	
Deposit in South Boston Savings Bank	$1,206 98		
Interest, 1903	48 74		
		1,255 72	
			$11,755 72

Hall Fund.

Deposit in Brookline Savings Bank	$916 31		
Deposited on account of dividends from R. R. stock	14 00		
Interest, 1903	37 00		
		$967 31	
Deposit in Union Institution for Savings	$457 56		
Interest, 1903	16 14		
		473 70	
Deposit in Provident Institution for Savings	$1,207 17		
Interest, 1903	42 61		
		1,249 78	
Deposit in Suffolk Savings Bank	$1,189 48		
Interest, 1903	41 99		
		1,231 47	
Deposit in Home Savings Bank .	$1,207 12		
Interest, 1903	42 61		
		1,249 73	
One share B. & A. R. R.		100 00	
One share Fitchburg R. R.		100 00	
			5,371 99
Carried forward			$17,127 71

Brought forward		$17,127 71	
D. W. Russell Fund.			
Deposit in Home Savings Bank	$126 78		
Interest, 1903	4 44		
		131 22	
C. D. Bradlee Fund.			
Deposited in Brookline Savings Bank	$609 30		
Interest, 1903	24 60		
		633 90	
Total of Investments			$17,892 83

RECEIPTS.

Maintenance of Library.			
Treasurer's Balance, Feb. 1, 1903	$3 59		
Suspense account	175 42		
Cash in hands of Librarian, Feb 1, 1903	56 88		
Appropriation of March 31, 1903	18,000 00		
Fines	746 14		
Lost and damaged books	17 62		
Sale of old books and catalogues	8 64		
		$19,008 29	
School Reference Room.			
Treasurer's Balance, Feb. 1, 1903	$2 18		
Appropriation of March 31, 1903	1,500 00		
		1,502 18	
Gardner Fund.			
Cash balance, Feb. 1, 1903	$85 75		
Interest on Swampscott mortgage	400 00		
Dividends, O. C. R. R. Co. shares	175 00		
		660 75	
Library Improvement.			
Amount drawn against appropriation of June 10, 1903	$700 00		
Less amount returned to Town Treasurer	185 36		
		514 64	
Total			$21,685 86

EXPENDITURES. (Town appropriation):

Cost of Maintenance.			
Salary of Librarian	$2,000 04		
Salary of Asst. Librarian	890 00		
Salaries of special classifiers	1,340 00		
Salaries of assistants	3,402 50		
Services of errand boys	564 02		
		$8,196 56	
Salary of Treasurer of Trustees		250 00	
Salaries of janitors	$1,620 00		
Extra help	113 90		
		1,733 90	
Care of books, Boylston st. branch		116 00	
Heating.			
Fuel	$405 03		
Repairs of heating apparatus	29 85		
		434 88	
Carried forward		$10,731 34	

Brought forward		$10,731 34	
Lighting.			
Gas	$149 40		
Electric	671 29		
Repairs of fixtures	88 01		
		908 70	
Insurance		390 00	
Books, Music, and Periodicals.			
Books	$3,090 49		
Music	39 57		
Periodicals	837 85		
Binding	1,009 38		
		4,977 29	
Supplies and Incidentals.			
Expressing	$77 34		
Printing	721 70		
Stationery	345 06		
Furniture	162 40		
Telephone	50 00		
Refrigerator	23 00		
Interior repairs	56 87		
Building shelves, etc.	273 14		
All other expenses	173 00		
		1,882 51	
		$18,889 84	
Less amount expended from appropriation for School Ref. Room		147 39	
			$18,742 45
School Reference Room.			
Salary of Librarian		$858 32	
Books	$264 86		
Expressing	75 75		
Stereographs and fittings	106 30		
Printing	10 00		
All other expenses	32 89		
		489 80	
Amount transferred to Maintenance Account		147 39	
			1,495 51
Gardner Fund.			
Books			684 86
Public Library Improvement.			
Carpenter work		$183 47	
Painting		69 27	
Plumbing		243 00	
Electric work		5 56	
Incidentals		13 34	
			514 64
Total Expenditures			$21,436 46

Summary.

	Receipts.	Expenditures.	Balance.
Maintenance of Library	$19,008 29	$18,742 45	$265 84
Maintenance of School Reference Room	1,502 18	1,495 51	6 67
Gardner Fund	660 75	684 86	*
Library Improvements	514 64	514 64	
	$21,685 86	$21,437 46	$248 40

* Account overdrawn.

Cash on hand, February 1, 1904, as follows:

Treasurer's balance—Maintenance:			
Suspense Account	$175 42		
Less amount overdrawn, Gardner Fund	24 11		
		$151 31	
Treasurer's balance—School Reference Room		6 67	
Petty cash at Library		90 42	
			$248 40

INSURANCE POLICIES HELD BY THE TREASURER.

On Library Building:

Connecticut Fire Ins. Co., No. 1304, expires Oct. 16, 1906,	$5,000 00	
Scottish Union, No. 2768236, expires Oct. 21, 1906	5,000 00	
German American Ins. Co., No.30755, expires Nov. 14, 1907,	10,000 00	
Hartford Fire Ins. Co., No. 542, expires Nov. 14, 1907 . .	10,000 00	
		$30,000 00

On Contents of Building:

North British and Mercantile Insurance Co., No. 3240082, expires Sept. 27, 1905	$5,000 00	
Niagara Fire Ins. Co., No. 15347, expires Mar. 3, 1908 . .	5,000 00	
New Hampshire, No. 2059425, expires July 1, 1908 . . .	5,000 00	
Scottish Union, No. 3139797, expires Oct. 24, 1908	5,000 00	
Conn. Union Assur. Co., No. 101531, expires Nov. 19, 1908,	5,000 00	
		$25,000 00
		$55,000 00

During the town's financial year ending January 31, 1904, I have examined the accounts of George H. Worthley, the Treasurer, at the close of each month's business, and have found them to be correct, with the balances, cash on hand and in bank, as entered in his books. I have had in my hands all the notes and bonds paid during the year and found them properly cancelled.

I have also verified his accounts as Collector,—the taxes collected and uncollected, and in connection with those abated by the Assessors. The Receipts from Water Rates I have compared with the books of the Water department and find everything as recorded on the Collector's books. I have compared the Sewer Assessments reported collected with the original entries made by the Town Engineer, and find the amounts to be correct.

His accounts as Treasurer of the Trustees of the Walnut Hills and Brookline Cemeteries and of the Warren Tree Fund have been examined from time to time, and are all found to be as reported by him.

A statement giving the estimated value of town property is appended.

Respectfully submitted,

EDWARD H. FENTON,

Town Accountant.

VALUATION OF TOWN PROPERTY—January 31st, 1904.

	Land.	Buildings.	Personal Property.	Total.
Town Hall	$60,000 00	$200,000 00	$9,421 00	$269,421 00
Public Library	60,000 00	80,000 00	32,000 00	172,000 00
Schools	565,500 00	869,500 00	90,000 00	1,525,000 00
Fire Department	52,500 00	93,500 00	32,350 00	178,350 00
Police Department . . .	30,000 00	80,000 00	7,700 00	117,700 00
Street Department . . .	64,000 00	46,000 00	12,000 00	122,000 00
Water Department . . .	193,000 00	41,000 00	760,000 00	994,000 00
Parks & Public Grounds:				1,774,200 00
Cypress St. Playground	130,000 00			
Brookline Av. "	170,000 00			
Longwood Av. "	75,000 00			
Newton and Hammond Streets	25,000 00			
Newton Street	31,500 00	28,000 00		
Off Beacon Street . . .	93,400 00			
Dean Road	25,000 00			
Intervale Park	30,000 00			
Summit Avenue . . .	11,600 00			
Clyde and Warren Sts.	35,000 00			
Devotion and Stedman Streets	16,000 00			
Dudley Street Triangle	7,000 00			
Linden Park	10,000 00			
Linden Square	5,700 00			
Vernon Park	15,000 00			
Riverdale Parkway . .	750,000 00			
Walnut Hills Cemetery	60,000 00	4,000 00		
Brookline Cemetery .	1,000 00			
Triangle, Walnut and Warren Streets . .	3,000 00			
Upland Road	4,700 00			
Longwood Mall . . .	112,600 00			
Mason Square	30,000 00			
Winthrop Square . .	45,000 00			
Knyvet Square . . .	50,000 00			
Triangle, Babcock and Dwight Streets . .	3,400 00			
Babcock and Freeman Streets	2,500 00			
Land for Gymnasium	25,000 00			
Bath House	20,000 00	45,000 00	2,038 00	67,038 00
Hospitals & Almshouse .	28,000 00	90,000 00	8,500 00	126,500 00
Gorham Avenue	10,000 00	5,000 00		15,000 00
Fire Alarm and Police Telegraph			26,000 00	26,000 00
Street Lighting System .			5,000 00	5,000 00
Planting Trees			50 00	50 00
	$2,850,400 00	$1,556,800 00	$985,059 00	$5,392,259 00

TOWN OF BROOKLINE. ASSESSORS' DEPARTMENT.

REPORT

OF THE

BOARD OF ASSESSORS

OF

BROOKLINE,

MASSACHUSETTS,

FOR THE YEAR ENDING JANUARY 31, 1904.

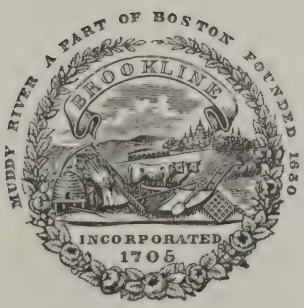

BROOKLINE:
THE RIVERDALE PRESS: C. A. W. SPENCER.
1904.

REPORT OF THE ASSESSORS.

The Assessors of the town of Brookline for the year 1903 submit the following report: —

The board organized at the commencement of its official year with R. G F. Candage chairman, and Charles H. Stearns as clerk.

The districts allotted to each Assessor for convenience of the board has remained unchanged since first made in 1895.

On May 1st the canvass of the town began, due notice of the same having been published in the Brookline Chronicle; and printed notices requesting all persons subject to taxation in the town to bring in lists of their polls, personal and real property, were left by the Assessors during their canvass at each dwelling and place of business within the town.

The canvass of the town for ascertaining names of the poll taxpayers, examination and valuation of visible personal and real property, was concluded in June.

Probate records of Norfolk, Suffolk, and other counties, registry of deeds of Norfolk, corporation and bank stock lists at the office of the Tax Commissioner at the State House, were carefully consulted and examined, as in the years past.

The appropriation by the town of $9000 for the Assessors' department (including $4500 for salaries of the three Assessors), Assessors' plans, clerical assistance, stationery, printing, etc., the same amount as for the year past, we recommend to be continued for the year 1904.

Polls assessed in 1903	6,134	a gain of 134
Polls only, assessed in 1903	3,796	a gain of 213
Resident individual taxpayers	3,570	a gain of 69
Resident estates, firms, etc.	557	a loss of 132
Non-resident individual taxpayers	632	a gain of 115
Non-resident estates, firms, etc.	212	a gain of 51
Transfers of real estate	815	a gain of 1
Dwelling houses	3,515	a gain of 216
No. of tax bills	8,767	a gain of 362
No. of horses	1,569	a loss of 13
No. of cows	213	a loss of 81
No. of sheep	125	a loss of 175
Acres of land taxed	$3,546\frac{96}{100}$a.	a loss of $30\frac{20}{100}$a.
Railroad locations exempt	22 a.	same as last year
Acreage of town property	$285\frac{81}{100}$a.	a gain of $16\frac{17}{100}$a.
Exempted property	$53\frac{75}{100}$a.	a gain of $11\frac{58}{100}$a.
Total in streets and ways	$441\frac{66}{100}$a.	a gain of $2\frac{45}{100}$a.
Total acreage of the town	4,350 a.	

Since May 1st, 1903, the town has acquired about 8 a.

Valuation of taxable real estate	$59,965,800	a gain of	$2,050,700
Valuation of taxable personal estate . .	27,207,100	a loss of	971,600
Total	$87,172,900	net gain	$1,079,100
Estimated value of corporation and bank stocks	17,000,000		
Total value of all property . .	$104,172,900		

The total of town appropriations was $1,038,696.49; state tax, $68,025; county tax, $61,628.80; metropolitan sewer tax, $23,-854.07; metropolitan park tax, $37,870.31,—making a total of $1,230,074.67; from which was deducted cash in treasury $53,945.80, and estimated receipts of $332,131.87 = $386,077.67, leaving the amount to be raised by taxation, including $40,000 overlay, to be the sum of $883,997 00
less deduction for 6,134 polls @ $2 . . . . . 12,268 00

$871,729 00

which made the rate $10 per $1,000, the same as in 1901 and 1902.

A comparison of the Assessors' books for 1883 and 1903 reveals the following changes in the town: —

	1883	1903
Polls	2,201	6,134
Real estate	$14,924,600	$59,965,800
Personal estate	$10,898,300	$27,207,100
Dwellings	1,280	3,515
Population, about	9,271	25,000

Polls have increased in that period 3,930, or nearly 280 per cent.
Real estate has increased $45,041,200, or more than 400 " "
Personal estate has increased $16,308,800, or about 250 " "
Dwellings have increased 2,235, or nearly 275 " "
Population has increased about 15,729, or about 280 " "

The chief reason why real estate shows the greatest increase is on account of the 2,235 dwellings which have been erected since 1883, and the increased value of land resulting therefrom.

The foregoing statement presents an interesting study for those interested in Brookline's municipal growth.

A condensed statement of the taxation of the town for the year 1903, and table of aggregate of debts, expenditures, valuation, and tax rate from February 1st 1847, are herewith submitted.

R. G. F. Candage,
Charles H. Stearns,
Thomas H. Talbot,
Assessors of Brookline.

Brookline, January 31, 1904.

CONDENSED STATEMENT.

Of the Taxation of the Town of Brookline for the Year 1903.

Amount voted for general expenses of the town		$1,038,696 49
State tax		68,025 00
County tax		61,628 80
Sewer tax (Metropolitan)		23,854 07
Park tax "		37,870 31
		$1,230,074 67
Less cash in treasury	$53,945 80	
Less estimated receipts	332,131 87	
		386,077 67
		$843,997 00
Add overlay		40,000 00
		$883,997 00
Amount assessed on 6,134 polls @ $2 each	$12,268 00	
Assessed on personal	$27,207,100 00	
Assessed on real	59,965,800 00	
Amount assessed on	$87,172,900 00	
@ $10 per $1000	$871,729 00	
		$883,997 00
Additional tax on personal	$1,251 00	
Additional tax on polls	72 00	
		$1,323 00
Received from State corporations	$228,507 71	
Received from bank stocks	41,262 20	
Received from street railways	27,292 93	
Received from Boston Elevated railway	4,467 03	
		$301,529 87
Paid by town on shares of Brookline National Bank owned by non-residents		$337 27

TABLE OF VALUATION, RATE OF TAXATION, EXPENDITURES, AND DEBT OF THE TOWN OF BROOKLINE, FROM FEB. 1, 1847, TO FEB. 1, 1904, INCLUSIVE.

Year.	Total Valuation, May 1.	Rate of Tax on $1,000.	Year.	Expenditures for the Year Ending Feb. 1.	Debt, Feb. 1.
1846	$3,217,000 00	$2 30	1847	$9,335 14	$2,156 43
1847	3,909,200 00	2 30	1848	10,189 22	6,333 68
1848	4,708,800 00	1 85	1849	10,570 06	6,163 76
1849	5,385,600 00	2 00	1850	10,977 41	5,163 76
1850	5,382,000 00	2 10	1851	12,956 13	3,163 76
1851	5,945,600 00	2 30	1852	28,653 14	13,163 76
1852	6,419,320 00	2 50	1853	21,626 55	12,500 00
1853	7,185,600 00	2 50	1854	22,417 54	15,160 40
1854	8,414,170 00	3 80	1855	59,284 29	43,500 00
1855	8,776,500 00	4 50	1856	47,432 06	41,500 00
1856	9,302,000 00	3 90	1857	52,869 03	50,500 00
1857	9,569,300 00	5 30	1858	71,361 71	61,700 00
1858	9,217,300 00	5 00	1859	48,827 25	57,700 00
1859	10,320,900 00	5 80	1860	66,709 96	60,200 00
1860	10,799,800 00	5 50	1861	61,665 54	53,200 00
1861	10,910,100 00	6 50	1862	62,807 54	48,200 00
1862	10,702,600 00	6 20	1863	122,362 22	88,200 00
1863	11,005,200 00	10 00	1864	182,143 03	101,905 96
1864	9,667,800 00	10 00	1865	163,548 75	124,655 96
1865	10,185,800 00	10 00	1866	164,645 57	104,405 96
1866	10,175,800 00	10 00	1867	129,007 02	77,655 96
1867	13,801,200 00	8 00	1868	151,894 97	79,205 96
1868	14,870,700 00	6 20	1869	175,856 11	98,505 96
1869	16,313,700 00	9 00	1870	242,084 91	155,405 96
1870	18,948,300 00	7 50	1871	317,087 83	245,800 00
1871	20,879,700 00	9 70	1872	473,843 18	473,800 00
1872	29,413,914 00	8 70	1873	453,660 31	581,800 00
1873	28,476,000 00	11 50	1874	591,360 49	816,704 16
1874	27,940,200 00	11 50	1875	985,605 65	1,346,958 00
1875	27,809,100 00	11 60	1876	494,192 86	1,395,350 00
1876	27,497,000 00	12 20	1877	394,462 05	1,368,350 00
1877	24,968,690 00	12 50	1878	502,451 52	1,468,350 00
1878	22,586,300 00	12 10	1879	359,245 75	1,444,350 00
1879	22,493,900 00	12 60	1880	433,437 61	1,451,350 00
1880	22,869,700 00	12 00	1881	403,412 99	1,442,554 66
1881	23,723,300 00	10 80	1882	396,189 53	1,439,550 00
1882	24,842,800 00	12 30	1883	414,328 86	1,360,850 00
1883	25,822,900 00	11 50	1884	482,793 95	1,318,950 00
1884	26,646,500 00	11 00	1885	486,972 83	1,281,650 00
1885	29,955,700 00	11 00	1886	505,996 44	1,217,050 00
1886	33,434,400 00	10 40	1887	594,228 59	1,299,800 00
1887	38,640,500 00	10 50	1888	797,594 24	1,526,800 00
1888	41,246,900 00	10 50	1889	880,374 10	1,660,600 00
1889	42,533,300 00	12 00	1890	748,112 75	1,594,200 00
1890	46,537,300 00	9 00	1891	916,520 00	1,659,000 00
1891	50,729,500 00	11 00	1892	1,156,583 59	1,866,550 00
1892	53,080,600 00	11 80	1893	1,261,089 92	1,953,400 00
1893	56,299,000 00	11 00	1894	1,271,828 71	2,165,685 00
1894	57,191,150 00	12 60	1895	1,319,530 94	2,146,284 00
1895	59,002,600 00	12 00	1896	1,512,487 24	2,235,673 00
1896	60,996,800 00	12 40	1897	1,596,410 37	2,079,212 00
1897	64,169,200 00	12 20	1898	1,957,671 98	1,394,951 00
1898	66,527,000 00	11 80	1899	1,419,685 09	1,424,740 00
1899	74,530,000 00	10 50	1900	1,481,316 84	1,261,729 00
1900	77,952,900 00	10 20	1901	1,768,808 35	1,398,218 00
1901	83,228,100 00	10 00	1902	1,613,902 34	1,472,207 00
1902	86,093,800 00	10 00	1903	1,848,537 68	1,440,996 00
1903	87,172,900 00	10 00	1904	2,104,080 07	1,543,335 00

TAX LIST

OF THE

TOWN OF BROOKLINE

FOR THE

YEAR 1903.

RATE: $10.00 ON $1,000.

LIST OF RESIDENTS ASSESSED POLL TAX ONLY, FOR 1903.

NAMES AND RESIDENCES.	NAMES AND RESIDENCES.
Abahoonie Haik, 259 Kent st.	Anderson Joseph F. 333 Boylston st.
Abbott Charles W. 114 Brook st.	Anderson Joseph H. 333 Boylston st.
Abercrombie John, 49 Kent st.	Anderson Per August, Reservoir lane.
Adalin Harry, Country Club.	Anderson Samuel, South st.
Adamowski Joseph, 163 Walnut st.	Anderson William G. 29 University rd.
Adams Arthur A. 72 Walnut st.	Andrews Asa L. 17 Park st.
Adams Chester B. 3 High-st. pl.	Andrews Obadiah, 299 Boylston st.
Adams David, South st.	Andrews Reuben H. 16 Searle av.
Adams Harry, Newton st.	Andrews Samuel, 90 Brook st.
Adams Henry, 76 Sewall av.	Annis William E. 7 Cypress Apartm'ts.
Adams James jr. 90 Longwood av.	Antonivisk Jacob, Newton st.
Adams Langdon, 49 Kent st.	Apt George M. 14 Linden st.
Adams Robert, 17 Cameron st.	Archer Frank, 30 Station st.
Adukevich Joseph, Newton st.	Armstrong Alfred E. 11 Roberts st.
Aechtler Charles F. 380 Washington st.	Armstrong Leo R. 16 High st.
Aechtler John G. 380 Washington st.	Armstrong William, 11 Hurd rd.
Aechtler Leonard G. 380 Wash'n st.	Arthur Alexander S. 147 Brook st.
Agnew David, 221 Washington st.	Arthur Charles C. 165 Washington st.
Ago John, 6 Tabor pl.	Arthur Howard, 60 Chestnut st.
Ago Owen R. 11 School st.	Atherton Charles E. 3 Washburn pl.
Aguirre Joseph M. 152 Clark rd.	Atherton George E. jr. 123 High st.
Ahl George W. 12 Kenwood st.	Atherton Ray, 123 High st.
Aiken William A. 141 Brook st.	Atkinson Orville A. 1459 Beacon st.
Ainsworth George R. 531 Wash'n st.	Atkinson Robert W. Heath av.
Aitken Matthew, Newton st.	Atwood Frank W. 311 Boylston st.
Albee Frederick, 836 Commonwealth av	Atwood Joseph L. 311 Boylston st.
Albee Stephen, 836 Commonwealth av.	Atwood Newell D. 1124 Com'wealth av.
Alford Edward B. 240 Kent st.	Atwood Rufus H. 1051 Beacon st.
Allen Charles D. 53 Marion st.	Atwood Wilbur F. 124 Chestnut st.
Allen Edgar C. 209 Washington st.	Austin Thomas C. 45 School st.
Allen Edward H. 64 Aspinwall av.	Austin Walter W. 45 School st.
Allen Edwin B. 14 Park st.	Austin William, Clinton rd.
Allen Harry B. 4 Davis av.	Axtman Louis A. 129 Washington st.
Allen Howard A. 92 Dudley st.	
Allen John H. 4 Davis av.	Babcock Charles A. 139 Brook st.
Allen Michael, 808 Washington st.	Babcock G. L. 33 Kent st.
Allen Selden R. 14 Linden st.	Bacher Fred, 129 Washington st.
Allen Walter D. 53 Marion st.	Bacon Almeron B. 8 Cypress Apart's.
Allen Warren C. 107 Westbourne ter.	Bacon Charles F. 15 Babcock st.
Allen William J. 54 Francis st.	Bailey Martin, 6 Juniper st.
Alward Murray B. 19 Roberts st.	Bailey Willie K. 836 Commonwealth av.
Amend George H. Hammond st.	Bain James H. 349 Boylston st.
Amend William J. 15 Newton st.	Bainbridge Robert, 233 Harvard st.
Ames F. Eugene, 74 Naples rd.	Baird Samuel U. 50 Cameron st.
Ames Herbert O. 21 Bowker st.	Baker Edward F. 39 Garrison rd.
Ames James I. 12 Homer st.	Baker Fred, 62 Clinton rd.
Anders James, 259 Kent st.	Baker George B. 783 Boylston st.
Anderson August, 80 Centre st.	Baker George W. 18 Aspinwall av.
Anderson August, Newton st.	Baker Isaac T. 126 Chestnut st.
Anderson Davis, 35 Davis av.	Baker John H. 40 Naples rd.
Anderson Frank W. 37 Brookline av.	Baker William L. 26 Webster st.
Anderson Gustave, Warren st.	Balam George H. Reservoir lane.
Anderson James F. 332 Washington st.	Balam John A. Reservoir lane.

NAMES AND RESIDENCES.	NAMES AND RESIDENCES.
Balam Robert W. Reservoir lane.	Beaton John F. 15 Aspinwall av.
Baldwin James, Heath st.	Beatty Henry M. 33 Cameron st.
Ball Charles J. 170 High st.	Beck John, 154 Boylston st.
Ball George H. 170 High st.	Beecher Carlton, 177 Davis av.
Ball John, 46 Morss av.	Beecher Luther F. 177 Davis av.
Ball John A. 33 Manchester rd.	Beede D. Edward, 5 Washburn ter.
Ball John L. R. 170 High st.	Beekman Charles J. 70 University rd.
Ball Michael J. 41 Villa lane.	Behr Amadeus, 166 Mason ter.
Bangs Clarence, 164 Mason ter.	Behr Carl, 166 Mason ter.
Bangs Harold S. 164 Mason ter.	Bell Henry C. 231 Washington st.
Bangs Herbert H. 164 Mason ter.	Bell William D. 231 Washington st.
Bangs William H. 1647 Beacon st.	Bell William H. 7 Thayer pl.
Banks Guilford, 81 Brook st.	Bellingham Frank, 9 Emerald st.
Barber Clarence E. 24 Searle av.	Belmore Bruce W. 4 Marion ter.
Barber Major William, 10 Auburn pl.	Benbow Joseph, 315 Boylston st.
Barker Edward, 1684 Beacon st.	Bennett Frank R. 114 Brook st.
Barker Louis M. 10 Davis av.	Bennett Edward S. 174 Harvard st.
Barker Peter, Goddard av.	Bennett Harlan, 10 Davis av.
Barkhouse Reuben, Heath st.	Bennett Joseph I. 38 York ter.
Barkman Gerard, 94 Brook st.	Bennett Samuel E. 669 Washington st.
Barnard Roland M. 37 Harris st.	Bentley Daniel W. 7a Kendall st.
Barnes Michael, 85 Brookline av.	Bentley Miles H. 363 Boylston st.
Barnes Patrick, 85 Brookline av.	Bentley Robert L. 11 Kendall st.
Barnes Wilbur E. 32 Webster st.	Berkley ———, 202 Washington st.
Barnett George N. 17 Park vale.	Berlin Louis, Country Club.
Barnicle John, 14 Cameron st.	Bernard William, 346 Kent st.
Barnum George M. jr. 226 Babcock st.	Berry ———, 69 Fuller st.
Barraud Ernest S. 175a Davis av.	Bessett Elmer E. 11 Thayer st.
Barraud A. Thomas, 175a Davis av.	Beverage George F. 509 Heath st.
Barrett George W. 55 Brook st.	Bewick Herman, 49 Kent st.
Barrett Martin, 49 White pl.	Beyer Carl J. 276a Cypress st.
Barrett Michael, 26 Emerald st.	Bicknell George H. 34 Davis av.
Barrett Patrick, 25 Villa lane.	Bigelow Charles H. 35 Harvard st.
Barrett Thomas, 105 Boylston st.	Bigelow Chester A. 35 Harvard st.
Barrett Thomas F. 195 Cypress st.	Bingham William, 12 White pl.
Barrows Nathan C. 11 Thayer pl.	Biringer Antonio, 126 Cypress st.
Barry George H. 49 Walter av.	Birkmaier Walter R. 7 Mulford st.
Barry William, 43 Walter av.	Bishop Elias, 138 Buckminster rd.
Barth Albert, 116 Brook st.	Blackhall John, 888 Washington st.
Bartholomew Henry L. 54 Harvard st.	Blackwood Arthur I. Kendall pl.
Bartlett B. Frank, 19 Searle av.	Blades James A. 41 Kent st.
Bartlett Hartley H. 164 Harvard st.	Blair Andrew, 2 Harvard sq.
Bartlett James W. 1070 Beacon st.	Blais J. E. A. 16 Winchester st.
Barton George E. 73 Monmouth st.	Blake Charles C. Richmond Court.
Barton Percy, 25 University rd.	Blake Frederick W. Harvard st.
Barts Ernest B. 15 Perry st.	Blakeslee Erastus, 70 Summit av.
Barts Wollf J. 15 Perry st.	Blakeslee Robert E. 70 Summit av.
Bates George M. J. 32 Vernon st.	Blanchard William H. 189 Clark rd.
Batty Thomas, Heath st.	Blanche ———, 9 Ridgeway st.
Bauer George U. 24 Verndale st.	Blaney Charles, 16 Greenough st.
Baxter A. F. Stearns Chambers.	Blankenberg John, Reservoir lane.
Baxter Benjamin F. 83 Cypress st.	Blewett Walter S. 250 Winchester st.
Baxter Charles W. 711 Heath st.	Blight Alfred, 14 White pl.
Baxter David F. 83 Cypress st.	Blight Lester A. 14 White pl.
Beal Henry F. Cypress pl.	Blossom Irving A. 85 Naples rd.
Bean Luther, 488 Harvard st.	Blunt E. M. 13 Devotion st.
Beane Frank L. 11 Leverett st.	Boardman Charles H. 39 Walter av.
Beard Cornelius, 26 Gardner rd.	Boardman John A. 39 Walter av.
Beasley Edward C. 112 Beal st.	Bobeican Charles, 62 Clark rd.

NAMES AND RESIDENCES.	NAMES AND RESIDENCES.
Bohan William, 368 Cypress st.	Brockway Lebbeus H. 46 Harris st.
Boland John, Warren st.	Broadhead John C. 1651 Beacon st.
Boles Michael, 203 High st.	Broderick Patrick T. 5 Elm pl.
Boles William F. 203 High st.	Brogan Patrick, 95 Pearl st.
Bolgar David, 253 Boylston st.	Brogan Patrick J. 95 Pearl st.
Bonacina Edward, 65 Boylston st.	Bronson Charles W. 200 Summit av.
Bond Edmund M. 5 High-st. pl.	Brook Thomas A. 677 Washington st.
Bond Frederick H. 31 Longwood av.	Brooke Thomas R. 526 Harvard st.
Bond Frederick H. jr. 31 Longwood av.	Brookings Joseph G. 126 Cypress st.
Bonner Joseph A. 1571 Beacon st.	Brooks Arthur L. 11 Vernon st.
Bonney George M. 41 Manchester rd.	Brooks Maro S. 17 Park vale.
Bonney William A. 12 Homer st.	Broom Preston, 73 Longwood av.
Borden Charles R. C. 24 Winthrop rd.	Brown Angus D. 240 Cypress st.
Borden William N. 18 Thorndike st.	Brown David F. 9 Park vale.
Borgsteldt Henning, 28 Webster st.	Brown Fred I. 169 Clark rd.
Borisa Michael, Heath st.	Brown George A. 1459 Beacon st.
Borisa Peter, Newton st.	Brown Harry C. 146 Naples rd.
Bourne Charles C. 32 Thorndike st.	Brown Henry H. 362 Tappan st.
Bourneuf L. 221 Washington st.	Brown Hobart W. 19 Regent circle.
Bouvé Lander M. 165 Harvard st.	Brown Lawrence A. 19 Regent circle.
Bowditch Charles A. 78 Brington rd.	Brown Louis K. 11 Osborne rd.
Bowdoin James W. Heath st.	Brown Oliver, 19 Cameron st.
Bowker Edwin P. 224 Aspinwall av.	Brown T. Colby, Cypress pl.
Bowker Samuel W. 133 Cypress st.	Brown Wilmot M. 87 School st.
Bowman Walter H. 47 School st.	Browne Henry R. W. Richmond Court.
Boyd Daniel, 17 Aspinwall av.	Brownell James, Ackers av.
Boyd Joseph, 363 Boylston st.	Browning Joseph, 9 Perry st.
Boyden J. Parker, Cypress pl.	Brownlow William A. 41 Addington rd.
Boyle Farrell, 81 Pearl st.	Bruce Benjamin, 13 Waverly st.
Brackett Frank W. 23 Hurd rd.	Bruce James, 17 Perry st.
Brackett G. H. 260 Harvard st.	Bruce Philip B. 99 Stedman st.
Brackett George L. 133 Cypress st.	Bruce Robert, 17 Perry st.
Brackett I. Lewis, 50 Pleasant st.	Bruce William, 60 Longwood av.
Bradbury Jefferson, 60 Winchester st.	Brush Edwin M. 9 Hawes st.
Bradford James, 74 Chestnut st.	Brutcher James G. 121 Washington st.
Bradford Thomas, 24 Walter av.	Brutcher James G. jr. 121 Wash'n st.
Bradford William T. M. 7 Walnut st.	Brutcher Thomas J. 195 Cypress st.
Bradley William, Hotel Beaconsfield.	Bubier Henry H. Stearns Chambers.
Bradstreet Harry, 70 Cypress st.	Buchanan Malcolm, 29 Kent st.
Brady Henry F. 179 Pond av.	Buck Burton W. 54 Brook st.
Bramhall William C. 36 Edgehill rd.	Buck Ernest L. 21 High st.
Braydon ———, Hotel Beaconsfield.	Buckley James, 81 Marion st.
Brayn Edward, 11 Hurd rd.	Bucklin Walter S. 1571 Beacon st.
Breen Edward, 94 Brookline av.	Bugbee Edward E. 31 Allerton st.
Breen Henry F. 27 School st.	Bullard Charles E. 12 Osborne rd.
Breen Thomas, 128 Boylston st.	Bullard Fisher T. 1674 Beacon st.
Brennan Frank A. 102 Chestnut st.	Bulmer Arthur, 328 Washington st.
Brennan John, 126 Chestnut st.	Burbank David H. 36 Station st.
Brennan John, 40 Flora st.	Burbank Winfred E. 36 Station st.
Brennan John D. 126 Chestnut st.	Burdett Elmer V. 17 Naples rd.
Brett George L. 19 Columbia st.	Burdett Horatio S. 44 Harvard av.
Brewer James, 8 Walnut ter.	Burgess Benjamin F. 48 Gorham av.
Brewer James H. 60 Chestnut st.	Burgess Charles W. 17 High st.
Bridges Jabez L. 47 Brook st.	Burgess George, 33 Brook st.
Briggs George, 17a Davis av.	Burgess George, 21 Franklin st.
Briggs Horatio N. 226 Pond av.	Burgess Walter G. 2 Harvard sq.
Brigham Donald B. 21 High st.	Burke George F. 37 Pearl st.
Brigham Edwin H. 72 Walnut st.	Burke Nelson, Newton st.
Briscoe Harold, 174 Winchester st.	Burke Thomas, Country Club.

NAMES AND RESIDENCES.

Burke Thomas J. 46 Morss av.
Burke Thomas J. 93 Walnut st.
Burke Timothy, 92 Brookline av.
Burke William H. 37 Pearl st.
Burke William H. 35 White pl.
Burkey Henry, 202 Washington st.
Burkhardt H. Otto, 195 Davis av.
Burkhardt Herman F. 208 Aspinwall av
Burlingham Albion A. 80 Chestnut st.
Burnett Frank W. 276 Cypress st.
Burns Charles E. 102 Cypress st.
Burns Michael, 115 Boylston st.
Burns Patrick, 333 Boylston st.
Burns Patrick R. 217 Washington st.
Burns Thomas, 94 Chestnut Hill av.
Burr Sidney A. 147 Coolidge st.
Burt Douglas, 28 Centre st.
Burt Edward M. 28 Centre st.
Burt Robert V. 28 Centre st.
Burtchaell Peter E. 170 Babcock st.
Burton George T. 33 Brook st.
Burton John, 237 Washington st.
Burton Roger O. 1083 Beacon st.
Bush Richard, 106 Rawson rd.
Butler A. Munsen, 23 York ter.
Butler John A. 4 Linden pl.
Butler William, 5 Walnut st.
Butler William H. 54 Kent st.
Butterfield Thomas, 26 Winthrop pl.
Byrnes Patrick, 39 Kendall st.

Cabot John, 97 Brookline av.
Cabot Norman W. 232 High st.
Cabot Sewall, 232 High st.
Cabot Stephen P. Heath st.
Cabot Walter M. Heath st.
Cadgyn Edward, 1017 Beacon st.
Cady Francis E. 97 University rd.
Cady John, 21 Henry st.
Cahill Edward A. 110 Chestnut st.
Cahill Joseph, 110 Chestnut st.
Cahill Matthew, 35 Brookline av.
Cahill Thomas, Warren st.
Callaghan Timothy, Newton st.
Calligan Joseph H. 65 Boylston st.
Cameron James, 2 Harvard sq.
Campbell Alexander, 2 Harvard sq.
Campbell Hamilton, 10 Winthrop pl.
Campbell Hugh, 10 Winthrop pl.
Campbell James, 28 Flora st.
Campbell John, 10 Winthrop pl.
Campbell John, 237 Washington st.
Campbell John McLean, 619 Boyls'n st.
Campbell Joseph, 23 Roberts st.
Campbell Matthew, 237 Washington st.
Campbell Richard, 291 Harvard st.
Canavan Ernest, Woodland rd.
Canavan Robert P. 99 Franklin st.
Canavin John, 44 Cameron st.

NAMES AND RESIDENCES.

Candage Robert B. 20 Kent st.
Cane Thomas, Heath st.
Canessa Charles, 48 Morss av.
Cannell Frank, 531 Boylston st.
Canning Elisha, 122 Boylston st.
Cannon John, 66 Perry st.
Cannon Lawrence, 30 Pearl st.
Cannon Thomas, 35 Juniper st.
Canterbury George W. 1453 Beacon st.
Cantwell James F. 51 Boylston st.
Cantwell Joseph, 51 Boylston st.
Cantwell Lawrence, 51 Boylston st.
Cantwell Patrick J. 31 Perry st.
Canty Jeremiah P. 9 White pl.
Canty Joseph M. 253 Boylston st.
Card James F. Chestnut Hill av.
Carey Dennis, 51a Walter av.
Carey Edward G. 57 Waverly st.
Carey John T. 31 Harvard st.
Carey Thomas, 4 Kerrigan pl.
Carlson Benjamin E. 1581 Beacon st.
Carlson John, 21 Winchester st.
Carleton Fred, 1008 Beacon st.
Carleton Guy E. 1406 Beacon st.
Carleton W. Dudley, 1406 Beacon st.
Carleton William E. 1406 Beacon st.
Carmody John, 100 Pearl st.
Carnes George H. 26 Toxteth st.
Carnesecchi Angels, Clyde st.
Carpenter Gardner H. 86 Vernon st.
Carr John, Country Club.
Carroll Bernard, 8 Walnut st.
Carroll James, 104a Chestnut st.
Carroll James E. 8 Walnut st.
Carroll John, 1041 Beacon st.
Carroll John D. Heath st.
Carroll John F. 26 Emerald st.
Carroll John H. 80 Brookline av.
Carroll John H. jr. 71a Pearl st.
Carroll Joseph J. 79 Brook st.
Carroll Michael, 136 Boylston st.
Carroll Michael, 13 Cameron st.
Carroll Michael J. 201 High st.
Carroll Patrick, 1702 Beacon st.
Carroll Thomas, 2 Franklin ct.
Carroll Walter R. 45 Kendall st.
Carruth John, 61 Sumner rd.
Carter William H. 5 Davis av.
Cartwright James W. 151 Davis av.
Carty Stephen, 9 Kendall pl.
Carvell John W. 205 Boylston st.
Carver Albert P. 27 Hurd rd.
Carver George W. 26 Brook st.
Case Elmer, 21 Harvard av.
Casey James, 323 Boylston st.
Casey John, 7 Brookline av.
Casey John, 8 Homer st.
Casey John, 23 Juniper st.
Casey John J. 11 Mulford st.

NAMES AND RESIDENCES.

Casey Michael, 99 Boylston st.
Casperoigh William, Newton st.
Cassidy John J. 1 Washington st.
Castner Frank L. 140 Naples rd.
Caulfield Edward, 52 Walter av.
Caulfield John, 46 Flora st.
Cavanaugh Dennis, 58 Walter av.
Caveny Thomas, 5 Walnut st.
Chamberlain Frank, 20 Clark rd.
Chamberlain Richard, 45 Garrison rd.
Chamberlin Thomas E. 1795 Beacon st.
Chandler Frank M. 5 Park vale.
Channing Henry M. 27 Ch'stn't Hill av.
Chapin Amory, 12 Upland rd.
Chaplik William, Newton st.
Chapman Charles F. 83 Brook st.
Chapman Manley N. 3 High-st pl.
Charlie Jew, 136 Washington st
Chase Edward L. 18 Homer st.
Chase Herbert R. 110 Davis av.
Chase Nathan O. Boylston st.
Chase Robert S. 133 Rawson rd.
Cheever James F. 123 Walnut st.
Chester Robert, Kendall pl.
Childs Frank, 1412 Beacon st.
Childs Henry A. 9 Westbourne ter.
Chin ———, 118 Cypress st.
Chin Ximey, 2 Homer st.
Chrisholm Duncan, Warren st.
Christensen Louis, 215 Cypress st.
Christensen Neils, 215 Cypress st.
Christmas Thomas H. 40 St. Paul st.
Christy Alexander, 41 Park st.
Chung Shing, Harvard st.
Church George M. 41 School st.
Church James C. 156 Harvard st.
Churchill Havelock, 105 Harvard st.
Clancy Hugh, 113 Brook st.
Clapp Joseph L. 20 Winchester st.
Clark Edmund F. 10 Sewall av.
Clark Edward, 136 Boylston st.
Clark Francis L. 63 Harvard av.
Clark Frank, 32 Vernon st.
Clark Frederick, 89 Chestnut st.
Clark Henry, 131 Brook st.
Clark Robert H. M. 18 High st.
Clark Thomas, Hammond st.
Clark Walter L. 7 Roberts st.
Clark William, 16 Elm st.
Clark William, Heath st.
Clarke Arthur F. Druce rd.
Clarke G. Wellington, 60 Chestnut st.
Clarke Herman F. Druce rd.
Clarke John P. 185 Pond av.
Cleary ———, 2 Harvard sq.
Cleary John J. 4 Pearl st.
Cleary Patrick, 4 Pearl st.
Cleaves Frederick H. 28 Webster st.
Clegg Charles E. 32 Pearl st.

NAMES AND RESIDENCES.

Clement Arthur M. 1676 Beacon st.
Clements Henry, 64 Brook st.
Cleveland George, 206 Winchester st.
Cloonan Arthur H. 179 Pond av.
Cloonan Dennis N. 179 Pond av.
Clough Charles H. 1724 Beacon st.
Clough Willard E. 9 Harvard pl.
Cobb James F. 15 Linden st.
Cobb Richmond W. 15 Linden st.
Coburn James A. 17 Aspinwall av.
Coffin Harry R. 433 Walnut st.
Coffin F. Parkman, 138 Ivy st.
Coffin Spaulding, Norfolk rd.
Coffin William B. 433 Walnut st.
Coggins Charles P. 49 Kent st.
Cohen James H. 10 Bowker st.
Cohen Leo M. 141 Thorndike st.
Cohen Robert M. 141 Thorndike st.
Cole Andrew, 156 Tappan st.
Cole Frank E. Houlihan av.
Cole Henry G. 93 Walnut st.
Coleman George L. 348 Washington st.
Coleman James F. Boylston st.
Coleman Lawrence, 349 Boylston st.
Coleman William F. 1192 Boylston st.
Collins Charles, 220 Walnut st.
Collins Henry, 355 Washington st.
Collins James, 46 Walter av.
Collins James F. 44 Walter av.
Collins Jeremiah, Villa lane.
Collins John, 44 Pearl st.
Collins Joseph H. 44 Walter av.
Collins Patrick J. Warren st.
Colton James F. 21 Henry st.
Comer John W. 51a Walter av.
Comer Patrick, Heath st.
Comerford James, Stearns rd.
Conard Guy, Woodland rd.
Condery H. 1404 Beacon st.
Condon Andrew, 87 Gardner rd.
Condon Michael, 48 Morss av.
Condy Charles H. 156 Harvard st.
Conley Cornelius, 74 Brookline av.
Conley John, 128 Boylston st.
Conley John, 74 Brookline av.
Conley John, 39 Pearl st.
Conley Terrence, 813 Boylston st.
Conley Timothy F. 74 Brookline av.
Connell David J. Davis ct.
Connell Jeremiah F. Davis ct.
Connell Walter J. 265 Pond av.
Connellan William, 38 White pl.
Connelly James, 8 School st.
Connolly John, Kendall pl.
Connolly John, 59 Buckminister rd.
Connolly John J. Hammond st.
Connolly Michael, 33 Buckminister rd.
Connolly Thomas, 61 Brookline av.
Connolly Thomas J. 10 Hart st.

NAMES AND RESIDENCES.	NAMES AND RESIDENCES.
Connor Arthur, 310 Kent st.	Costello Martin, 789 Boylston st.
Connor Charles H. 47 Walter av.	Costello Patrick, 128 Boylston st.
Connor James, 1850 Beacon st.	Costello Thomas F. 20 Flora st.
Connor John T. 60 Chestnut st.	Costine William, 11 Cameron st.
Connor Joseph D. 47 Walter av.	Cota Oliver, 1651 Beacon st,
Connor Timothy, 68a Pearl st.	Cotter Francis, 132 Washington st.
Connors John, Chestnut st.	Cotter James P. 271 Boylston st.
Conquest John A. 15 Centre st.	Cotton William E. 391 Boylston st.
Conroy G. R. 125 Kent st.	Coughlan John J. 265 Pond av
Conroy Michael J. High-st. pl.	Coughlan Joseph, 1560 Beacon st.
Conroy Patrick, 229 Boylston st.	Coughlin Daniel, 28 Pearl st.
Conroy Patrick W. 105 Naples rd.	Coughlin John, 28 Pearl st.
Consadine James, 165 Washington st.	Coughlin Patrick W. 4 Pearl st.
Converse Allan D. 1470 Beacon st.	Coughlin William, 28 Pearl st.
Converse Joseph H. 2d, 1470 Beacon st.	Courtney Matthew L. 236 Cypress st.
Convey Anthony, 65 Walter av.	Cowles L. 1 Osborne rd.
Convey James, 65 Walter av.	Cox Isaac L. 14 Stearns rd.
Convey Michael, 46 Flora st.	Coyne Dennis, 2 Tabor pl.
Conway John, 11 Harvard st.	Coyne James, 2 Morss av.
Conway James E. 55 Brookline av.	Coyne James jr. 2 Morss av.
Conway Michael, 1 Walter av.	Craft Joseph, 127 Park st.
Conway Patrick, 55 Brookline av.	Craig William, 23 White pl.
Cook Arthur T. 326 Tappan st.	Crane Charles S. 468 Harvard st.
Cook David N. 18 Homer st.	Crane John F. 335 Boylston st.
Cook Frank S. 16 High st.	Crane Michael J. 39a Kendall st.
Cook Fred H. 40 Thorndike st.	Cranwell Henry J. 48 Cameron st.
Cook George L. Goodwin pl.	Craven John J. 100 Brookline av.
Cook John, 40 Flora st.	Craven Joseph F. 7 Leverett st.
Cook Joseph W. 32 Kent st.	Craven Martin, Goddard av.
Cook Norman H. 149 Washington st.	Crawford John, Heath st.
Cook Thomas F. 32 Kent st.	Crawford Lewis, Warren st.
Cook Wilbur D. 14 Linden st.	Crawford Norman L. Warren st.
Cooley Edwin H. 10 Davis av.	Creelman A. Russell, 41 Brook st.
Cooley Marius C. 100 Brook st.	Creelman Andrew, 41 Brook st.
Coolidge George H. 396 Harvard st.	Creelman David W. 41 Brook st.
Coolidge Russell, 488 Harvard st.	Creelman John F. 41 Brook st.
Coombs George, 31 Cameron st.	Crehan John, Clyde st.
Copeland Charles, 46 Pleasant st.	Crigs Anton, Newton st.
Copeland George M. 35 Walter av.	Crine Henry, 91 Coolidge st.
Corbett Alexander, 14 Pearl st.	Crocker Richard W. 459 Wash'n st.
Corbett Andrew W. 17 Aspinwall av.	Crocker William S. 136 Cypress st.
Corbett James J. 269 Kent st.	Crockett James, 31 Winchester st.
Corbett Joseph, 33 Boylston pl.	Crohan Frank, 300 Boylston st.
Corcoran Edward, 16 Juniper st.	Crohan Frank, 63 Walter av.
Corcoran Henry, 16 Juniper st.	Crohan Joseph J. 63 Walter av.
Corcoran Lawrence, 81 Pearl st.	Croke Edward, 53 Walter av.
Corcoran Thomas, 101 Washington st.	Croke Edward F. jr. 21 Morss av.
Corey Madison, 16 Greenough st.	Cromley Samuel, 93 Prospect st.
Corke Samuel, 71 Park st.	Cronin Frank, 69 Pearl st.
Corlew Benjamin E 1478 Beacon st.	Cronin Frank F. 363 Cypress st.
Corlew Frank S. 1478 Beacon st.	Cronin Michael, 175 High st.
Corley Patrick, 74a Pearl st.	Cronin Michael, 71a Pearl st.
Corliss Harvey, Glenland rd.	Crory John, 39 Walter av.
Cornell Alfred H. 19 Thayer pl.	Crosby ———, 31 Hurd rd.
Cornell William J. B. 93 Prospect st.	Crosby Arthur P. 27 Osborne rd.
Corning John, 64 Brook st.	Crosby G. Fred, 5 Cypress Apts.
Cosby Frank C. 48 Babcock st.	Crosby Joseph B. 4 Davis av.
Costello George A. 4 Linden pl.	Crosby Patrick, 78 Brookline av.
Costello John P. 12 Juniper st.	Crosby Sumner, 173 Gardner rd.

NAMES AND RESIDENCES.	NAMES AND RESIDENCES.
Cross Charles R. jr. 62 Upland rd.	Dale Edward W. 1651 Beacon st.
Cross Joseph F. 138 Washington st.	Dale Lee C. 61 Gorham av.
Crossman John, 276a Cypress st.	Daley Daniel J. 18 High st.
Crowdis John, 256 Kent st.	Daley George F. 39 Kent st.
Crowell Frederick, 31 Harvard st.	Daley Hilton W. 39 Kent st.
Crowley Jeremiah, 91 Boylston st.	Daley John H. 9 Kerrigan pl.
Crowley John, 52 Walter av.	Daley John W. 9 Kerrigan pl.
Crowley Michael A. 14 Perry st.	Daley Michael, 101 Brookline av.
Cullen John, 268 Hammond st.	Daley Patrick F. 44 Cameron st.
Cullen John jr. 268 Hammond st.	Daley Simon, 39 Kent st.
Cullen Joseph, 268 Hammond st.	Daley Thomas, 81 Walnut st.
Cullen Joseph, 1443 Beacon st.	Daley Thomas A. 346 Walnut st.
Cunniff Malachy J. Devotion st.	Daley Thomas M. 10 Pearl st.
Cullinane Patrick, 9 Leverett st.	Daley William T. 101 Brookline av.
Cummings Thomas C. 30 University rd.	Dallas Horatio N. 32 Mason ter.
Cunniff John T. 15 Hart st.	Dalrymple Charles A. 801 Boylston st.
Cunniff Michael, 15 Hart st.	Daly Joseph, 104a Chestnut st.
Cunniff Michael J. 15 Hart st.	Dalzell David, 1546 Beacon st.
Cunniff Thomas, 31 Boylston pl.	Dalzell Stuart, 236 Cypress st.
Cunningham Charles G. Heath av.	Dalzell William, 49 Kent st.
Cunningham George C. 28 Allerton st.	Dalzell William, 38 White pl.
Cunningham James E. 74a Pearl st.	Damon Henry J. 283 Pond av.
Cunningham John A. 20 White pl.	Dana Gorham, 41 Allerton st.
Cunningham John W. 20 White pl.	Dana Payson, 35 Waverly st.
Cunningham Michael, 185 Ch. Hill av.	Dana William S. 1060 Beacon st.
Cunningham Stanley jr. 28 Allerton st.	Dane Ernest B. 121 Dummer st.
Cunningham Thomas F. 20 White pl.	Danforth Lucius N. 159 Washington st
Cupples Joseph G. 27 Monmouth ct.	Daniels Robert W. 16 Harrison st.
Curley Thomas J. 42 Walter av.	Danilovits Ilija, 227 Washington st.
Curran John, 74a Pearl st,	Darragh James R. 156 Chestnut st.
Curran Joseph, 21 White pl.	Darragh William J. 33 Juniper st.
Curran Thomas, 37 White pl.	Dart Roy A. 677 Washington st.
Curran Timothy J. 42 Walter av.	Dasey Martin J. 173 High st.
Curry ———, 229 Boylston st.	Dasey Michael F. 69 Franklin st.
Curry James, 128 Boylston st.	Davan Martin, 39 Juniper st.
Curry James F. 120 Franklin st.	Davenport Henry, Clark rd.
Curry James S. 39 Brookline av.	Davey Frank, Stearns rd.
Curry John, 40 Flora st.	Davidson Joseph, 74 Harvard av.
Curry John, 120 Franklin st.	Davies Laban H. Woodland rd.
Curry Simon F. 39 Brookline av.	Davis Andrew J. 16 Roberts st.
Curtin Daniel, 58 Walter av.	Davis ———, 16 Roberts st.
Curtin Patrick, Heath st.	Davis Charles J. 271 Boylston st.
Curtis John, 262 Washington st.	Davis Eugene N. 11 Linden pl.
Curtis John D. 15 Linden st.	Davis Frank G. 165 Pond av.
Curtis Philip, 262 Washington st.	Davis John E. 287 Washington st.
Cushing Albert H. 611 Washington st.	Davis John E. D. 2 Harvard sq.
Cushing Arthur A. 19 Harris st.	Davison John M. 41 Cypress st.
Cushing Percival L. 611 Wash'n st.	Davison Merton, 8 Pearl st.
Cushman Charles, Avon st.	Davison Nathan G. 41 Cypress st.
Cusick Edward, 99 Franklin st.	Dawson Addison W. 118 Davis av.
Cusick Frank P. 10 Pearl st.	Dawson Patrick, 133 Boylston st.
Cusick James, 10 Pearl st.	Dawson William A. 118 Davis av.
Cusick James T. 33 Juniper st.	Daxon Michael, 57 Walter av.
Cusick John J. 102 Brookline av.	Deagle Simon, 2 Linden st.
Cusick Thomas J. 19 Perry st.	Dean Sidney W. 72 Walnut st.
Cusick Walter J. 15 Franklin st.	Deas James C. 26 Monmouth st.
Cutler Abram L. Chestnut pl.	Dechert Edward P. 9 Cypress Apart's.
Cutter James H. 1 Toxteth st.	Dedrick Edward E. 237 Wash'n st.
Cutter Sewall, 310 Walnut st.	Dee Thomas, 99 Boylston st.

NAMES AND RESIDENCES.	NAMES AND RESIDENCES.
Dee William H. 99 Boylston st.	Donlon Martin, 60 Villa lane.
Deegan John J. 33 Villa lane.	Donlon Timothy, 38 Juniper st.
Delaney George J. 99 Washington st.	Donnell Benjamin, Stearns Chambers.
Delano Charles E. 352 Washington st.	Donnelley John, 35 Juniper st.
Delano David H. 330 Washington st.	Donnelley Thomas B. 343 Boylston st.
Delano Oliver H. 362 Washington st.	Donnelly Edward B. 238 Cypress st.
DeLong Joseph E. 30 Perry st.	Donnelly James, 1 Tabor pl.
Delory Simon, Hammond st.	Donnelly Owen, Newton st.
Dennie Hubert S. Cypress pl.	Donnelly Peter, 28 Boylston st.
Denning Abraham L. 9 Kendall pl.	Donnelly Samuel, 5 Perry st.
Denny Robert, Davis ct.	Donnelly Thomas, 57 Brookline av.
Derby John H. Richmond Court.	Donovan Daniel J. 10 Roberts st.
Des Ilets Leon, 54 Linden pl.	Donovan Dennis, Villa lane.
De Veau Henry, 11 Hurd rd.	Donovan Eugene F. 9 Hurd rd.
Devenny Joseph, 7 Kendall pl.	Donovan Florance, 17 Flora st.
Dever John, 1 Walter av.	Donovan Jeremiah, 58 Walter av.
Dever John P. 1 Walter av.	Donovan Jeremiah F. 51 Brook st.
Devery Michael, 71 Pearl st.	Donovan John, 51 Brook st.
Deveteere Joseph, 349 Boylston st.	Donovan John, 58 Walter av.
Devettere Edward, 9 Cameron st.	Donovan Joseph, 63 Pearl st.
Devine John W. 6 Kendall st.	Donovan Joseph J. 50 Walter av.
Devine Michael, 31 Pleasant st.	Donovan Matthew, 69 Summit av.
Devlin Joseph, 20 Thayer pl.	Donovan Patrick, Clyde st.
Devlin Patrick J. 44 Pearl st.	Donovan Patrick, 74 Pearl st.
Dewar Alexander P. 133 Cypress st.	Doolan Thomas, 74 Brookline av.
Dewing Reuben S. 17 Davis av.	Doran Enoch E. 100 Chestnut Hill av.
Dewire Patrick, 809 Boylston st.	Doran Silvan, Country Club.
Dexter Hiram D. 390 Harvard st.	Dorgan Thomas E. 50 Harvard st.
Dexter Wilson, Dean rd.	Dorkin Patrick, 10 Juniper st.
Dickinson Charles, 1702 Beacon st.	Dormon Joseph P. 116 Chestnut st.
Dickson Matthew, 54 Linden pl.	Dorr Edwin M. 17 High st.
Dierksmeier Charles H. 354a Wash'n st.	Dorr John, 154 Harvard st.
Dillon Thomas E. 61 Park st.	Doten Scott T. 174 High st.
Dodge Arthur C. 8 Boylston pl.	Douglas David, Heath st.
Doherty Bernard, 107 Brookline av.	Douglas David S. Houlihan av.
Doherty John, Country Club.	Dow W. W. 7 Harvard sq.
Doherty John, 229 Pond av.	Downer Fred W. 10 Davis av.
Doherty Michael, 67 Walter av.	Downes James F. 227 Pond av.
Doiron Albert, Country Club.	Downes Timothy C. 227 Pond av.
Dolan John, 260 Cypress st.	Downey Martin, 190 Washington st.
Dolan Michael, 108 Brookline av.	Downing Arthur, 405 Harvard st.
Dolan Peter, Hammond st.	Downing Fred O. 405 Harvard st.
Dolbeare Fred T. 33 Thorndike st.	Downs Charles E. 112 Franklin st.
Dolliver E. A. South st.	Downs John W. 227 Pond av.
Donahoe Andrew, 71 Brookline av.	Downs Kenneth E. 618 Washington st.
Donahoe Dennis, 25 Villa lane.	Downs William P. 266 Pond av.
Donahoe John, 789 Boylston st.	Dowsley Thomas M. 73 Stearns rd.
Donahoe John, Country Club.	Doyle James A. 42 Cameron st.
Donahoe John T. 142 Boylston st.	Doyle John, 156 Boylston st.
Donahue Dennis, 40 White pl.	Doyle John, 595 Heath st.
Donahue Joseph, 24 Winthrop pl.	Doyle John F. Newton st.
Donahue Patrick F. 40 White pl.	Doyle Walter I. 18 Homer st.
Donahue Thomas M. 83 Boylston st.	Drake Llewellyn H. Newton st.
Donald Malcolm, 47 Norfolk rd.	Dresser Robert N. 67 St. Paul st.
Donavan James, 108 Chestnut st.	Drew Albert M. 11 Cameron st.
Donavan John H. 50 Walter av.	Drew J. Henry, Holland rd.
Donlan James F. 98 Boylston st.	Driscoll Frederick J. 9 Kent st.
Donlan Michael J. 36 Bowker st.	Driscoll Frederick J. 27 School st.
Donlon Dennis F. 10 Franklin st.	Driscoll James, 143 Washington st.

NAMES AND RESIDENCES.

Driscoll James F. 11 Kent st.
Driscoll James J. 143 Washington st.
Driscoll James M. 9 Kent st.
Driscoll Jeremiah, 17 Morss av.
Driscoll Jeremiah A. 27 School st.
Driscoll Jeremiah H. jr. 17 Morss av.
Driscoll John F. 27 School st.
Driscoll John J. 103 Walnut st.
Driscoll John T. 18 Flora st.
Driscoll John T. 17 Morss av.
Driscoll Joseph, 11 Kent st.
Driscoll Timothy J. 173 Pond av.
Driscoll Timothy J. Harvard st.
Driver William H. 33 Aspinwall av.
Drohan Edward, Heath st.
Drohan James T. 222 Freeman st.
Drury Percy R. 21 High st.
Duane James C. 30 Bowker st.
Duddy Thomas, 95 Walnut st.
Duffield James, 11 Harvard st.
Duffley George D. 223 Boylston st.
Duffy ———, 120 Washington st.
Duffy Hugh J. 126 Cypress st.
Duffy Michael, 31 Perry st.
Duffy Michael J. 12 Winthrop pl.
Duffy Patrick, 115 Boylston st.
Duga Augustus, 149 Washington st.
Dugan Jerry, 237 St. Paul st.
Dugan William, 201 Boylston st.
Dugan William J. 792 Boylston st.
Duggan Gregory, 320 Hammond st.
Duggan James J. 39a Kendall st.
Duggan Patrick J. 320 Hammond st.
Duggan Thomas, 128 Boylston st.
Duggan William P. 20 High st.
Dunbar Philip R. 156 Mason ter.
Dunbar Ralph W. 156 Mason ter.
Duncklee Charles B. 36 Longwood av.
Duncklee George H. 50 Harvard st.
Dunlevey Joseph, Country Club.
Dunn George H. 68 Boylston st.
Dunn John O. 310 Washington st.
Dunn William F. 310 Washington st.
Dunning Albert B. 23 Kilsyth rd.
Dunphy Nicholas, 69 Franklin st.
Dupont Gideon J. 81 Brook st.
Durrough Daniel, 98 Cypress st.
Dwyer Harry J. Houlihan av.
Dwyer James H. 18 Kerrigan pl.
Dwyer James P. 811 Boylston st.
Dwyer John, 46 Flora st.
Dwyer John, 106 Sewall av.
Dwyer Patrick, 52 Walter av.
Dwyer Walter J. 5 Kerrigan pl.
Dwyer William J. 18 Kerrigan pl.
Dyer C. Eugene, 21 High st.
Dyer Charles H. 37 Winchester st.
Dyer F. L. 56 Harvard st.
Dyer William P. 5 Verndale st.

NAMES AND RESIDENCES.

Dykes Jeremiah, South st.

Eagan Patrick, 769 Boylston st.
Eagan Thomas, 44 Walter av.
Early Michael E. 156 Boylston st.
Easthope Charles, Avon st.
Eaton Charles E. 4 Flora st.
Edgar James, 9 Walnut st.
Edgar John M. 22 Kendall st.
Edgar Murray T. 34 Brook st.
Edgerly Harry A. 40 Webster st.
Edgerly Truman C. 11 Linden st.
Edling Arthur, 129 Washington st.
Edney Charles F. 673 Washington st.
Edwards Charles O. 20 Flora st.
Edwards Charles R. 9 Auburn pl.
Edwards William, 45 White pl.
Edwards Y. Marcy, 98 Addington rd.
Egan Frank G. 3 St. Mary's st.
Egan James, Houlihan av.
Egan John, Fay pl.
Egan John W. 3 St. Mary's st.
Egan Walter J. 3 St. Mary's st.
Ehnes George, 107 Boylston st.
Eisenhardt Albert, Newton st.
Ellengson Morris. 809 Boylston st.
Elliot Max L. 37 White pl.
Elliott Ernest C. 7 High-st. pl.
Elliott Thomas H. 41 Brington rd.
Ellis Ashley W. 25 White pl.
Ellis John H. 69 Monmouth st.
Ellis Robert C. 14 Perry st.
Ellis Rufus, 3 Cypress Apartments.
Elwood John, 122 Pleasant st.
Ely John, 60 Powell st.
Emerson Frederick M. 1353 Beacon st.
Emerson George H. 155 Davis av.
Emerson Warren, 109 Colbourne cres.
Emerson William, 44 Cameron st.
Endres George H. 48 Kent st.
Endres Kenneth W. 48 Kent st.
English James W. 18 High st.
English William E. 72 Stedman st.
Erickson Andrew, 246 Harvard st.
Esterbrook J. J. 36 Davis av.
Esty Willis W. Newton st.
Eustis George D. 97 Aspinwall av.
Evans Charles A. 37 Perry st.
Evans Edgar I. 58 Davis av.
Evans Robert J. 218 Kent st.
Evans William A. 15 Bowker st.
Everett George, 1 Flora st.
Ewing Alexander B. 1651 Beacon st.
Ewing Charles A. E. 1651 Beacon st.
Ewins Robert, 6 Cameron st.

Fabyan Marshal, Warren st.
Fadden James, 43 Walter av.
Fadden John, 81 Pearl st.

NAMES AND RESIDENCES.	NAMES AND RESIDENCES.
Fadden Peter J. 81 Pearl st.	Finigan James S. 10 Roberts st.
Fahey John, 763 Boylston st.	Finlayson Kenneth, Warren st.
Fahey John, 48 Cameron st.	Finn James, 74 Pearl st.
Fahey Michael, 28 Boylston st.	Finn Patrick, Country Club.
Fahey Michael, 17 Flora st.	Finn Thomas, 74 Pearl st.
Fahey Michael F. 17 Flora st.	Finn Thomas J. 74 Pearl st.
Fahey Michael J. 120 Franklin st.	Finnerty Edward, Boylston st.
Fahey Thomas, Country Club.	Finnerty John, Boylston st.
Fahey Thomas, 215 Cypress st.	Finney Robert W. 29 Toxteth st.
Fairbanks Willard L. 33 Kent st.	Finney William A. 25 Kent sq.
Fairfield Edward H. 1 Osborne rd.	Fish Henry H. 33 Brook st.
Fairley James E. 17 Perry st.	Fisher Horace C. Milton rd.
Fallon Bernard, 783 Boylston st.	Fisher Horace N. Milton rd.
Fallon John, 1 Kendall st.	Fisher Myron D. Grove st.
Fallon Joseph, 1 Kendall st.	Fisher William H. 129 Washington st.
Fallon William, Avon st.	Fiske Howard C. 19 Kilsyth rd.
Farley Patrick F. 124 Cypress st.	FitzGerald Harold, 410 Washington st.
Farnsworth Edw.M. jr. 23 Philbrick rd	FitzGerald Stephen S. 410 Wash'n st.
Farnum Dwight, 24 Elm st.	Fitzgerald James, 127 Brook st.
Farquhar Harry W. 26 Gorham av.	Fitzgerald John, 5 Kerrigan pl.
Farquhar Norman, 11 Verndale st.	Fitzgerald Nicholas B. 182 Wash'n st.
Farr Frank E. 167 Brook st.	Fitzgerald Patrick, Bowker st.
Farr Frederick J. 167 Brook st.	Fitzgerald Thomas F. 6 Boylston pl.
Farrell Lawrence, 33 Pearl st.	Firzgerald William, 51a Walter av.
Farrell Richard, 11 Ridgeway st.	Fitzgerald William, 128 Boylston st
Farrell Thomas, 33 Pearl st.	Fitzgerald William G. 58 Harvard st.
Farren Robert W. 146 Brook st.	Fitzpatrick Edward, 333 Boylston st.
Farron Michael, 39 Juniper st.	Fitzpatrick Edward J. 333 Boylston st.
Fay Frank, Boylston st.	Fitzpatrick John, 86 Chestnut Hill av.
Fay Frank M. 1 Flora st.	Fitzpatrick John, 17 Morse av.
Fay James, Houlihan av.	Fitzpatrick Joseph, 17 Kerrigan pl.
Fay James, 215 Pond av.	Fitzpatrick Patrick, 86 Chestn't Hill av
Fay Martin, Country Club.	Fitzpatrick Philip, 62 Aspinwall av.
Fay Michael, 72 Chestnut Hill av.	Flagg Herbert H. 72 Sewall av.
Fay Patrick, Country Club.	Flanagan Samuel, 19 Roberts st.
Fay Patrick J. 14 Leverett st.	Flanders Frank H. 7 Harvard sq.
Feely John, 35 Flora st.	Flannery Michael, Houlihan av.
Fegan Eugene, 521 Heath st.	Flatley Bernard, 811 Boylston st.
Fegan James J. 521 Heath st.	Flatley Bernard jr., 811 Boylston st.
Feidler August, 53 Waverly st.	Fleming Austin, 12 Juniper st.
Fenety George W. 53 Davis av.	Fleming Bernard, 28 Flora st.
Fenn Alfred H. 10 Davis av.	Fleming David W. 70 Brookline av.
Ferguson Alexander, 287 Kent st.	Fleming James, 521 Heath st.
Ferguson Norman, Heath st.	Fleming John A. 13 White pl.
Ferguson Robert J. 28 White pl.	Fleming Luke, Engine House, Wash. st.
Ferguson William, 224 Freeman st.	Fleming Michael F. 118 Franklin st.
Ferguson William J. 15 Auburn pl.	Fleming Patrick, 31 Boylston st.
Fernald Waldina L. 11 Harvard st.	Fleming Patrick, 275 Pond av.
Fernandez Frank H. 29 Webster st.	Fleming Stephen, 14 Homer st.
Ferris Fletcher M. Englewood av.	Fleming Thomas A. 31 Boylston st.
Field D. Frank jr. 33 Kent st.	Fleming Thomas L. 14 Perry st.
Field Frank D. 33 Kent st.	Fleming William E. 34 Davis av.
Fife John, 1219 Beacon st.	Fletcher Harold, 90 Babcock st.
Files Willis E. 112 Davis av.	Fletcher John P. 68 Chestnut st.
Fillebrown Edward T. 14 Linden pl.	Flood Joseph, 9 Thayer pl.
Finan John, 14 Roberts st.	Florentine Henry, 26 Juniper st
Finan Patrick G. 14 Roberts st.	Flower Farraday C. 153 Aspinwall av.
Finan Thomas H. 14 Roberts st.	Floyd John T. 52 St. Paul st.
Finel Ray D. 9 Park vale.	Floyd Thomas, 128 Boylston st.

NAMES AND RESIDENCES.

Flynn James K. 43 Beals st.
Flynn Michael, 21 Morss av.
Fogarty Henry M. 37 Brook st.
Fogerty Isley M. 12 Stetson st.
Foley Frank, 100 Brookline av.
Foley Patrick A. 7 Kendall st.
Foley Timothy, 100 Brookline av.
Foley William F. 100 Brookline av.
Folsom Francis B. W. 23 Garrison rd.
Forbes Frank A. 18 Hart st.
Forbes Zephaniah R. 44 Brook st.
Forbus Louis, 363 Boylston st.
Ford Edward, Country Club.
Ford John, 101 Brookline av.
Ford John, 62 Pearl st.
Ford John, 20 Roberts st.
Ford Martin, 20 Roberts st.
Ford Michael, 30 Juniper st.
Ford Patrick, Kendall pl.
Ford Sherwood D. 14 Foster st.
Ford Thomas, Heath st.
Ford William P. Norfolk rd.
Fordham Patrick W. 25 Kendall st.
Forster George M. 90 Brook st.
Forster Thomas K. 90 Brook st.
Foss Clifford, 4 Cypress Apartments.
Fossa Charles F. Villa lane.
Foster Edward S. 689 Washington st.
Foster George B. 15 Vernon st.
Foster Henry A. 779 Boylston st.
Foster Herbert I. 190 Harvard st.
Foster J. Winthrop, 190 Harvard st.
Foster John T. 34 Juniper st.
Foster Lewis F. Monmouth st.
Foster Nathaniel L. 10 Auburn pl.
Fowler Charles G. 148 Brook st.
Fowler John R. 15 Hurd rd.
Fowles James B. 246 Cypress st.
Fox Bertholomew, Villa lane.
Fox Philip, 86 Cypress st.
Foy Bernard J. Newton st.
Fram J. Stanley, 93 Prospect st.
Francis Joseph G. 38 Linden st.
Fraser Alexander, 11 White pl.
Fraser Allen J. 286 Washington st.
Fraser Duncan, Craig pl.
Fraser Roderick, 14a Linden pl.
Frawley Daniel, Heath st.
Frawley Patrick J. 97 Pearl st.
Frawley William, 27 Juniper st.
Frazier George, 123 Brook st.
Freeman Charles R. 77 Walnut st.
Freeman William O. 281 Boylston st.
Freitas Frank P. 118 Washington st.
French J. Russell, 32 Fuller st.
Friend Archer D. 65 Toxteth st.
Friend Schuyler A. 300 Boylston st.
Frost Robert, 11 Cameron st.
Frost William, Oak pl.

NAMES AND RESIDENCES.

Frost William, Woodland rd.
Fuller Apthorp G. Milton rd.
Fuller Augustus H. 23 Bowker st.
Fuller Clarence, 104 Harvard st.
Fuller Clarence E. 115 Walnut st.
Funk Charles J. 83 Brook st.
Furbush George E. 17 Osborne rd.
Furfey Hugh P. 27 Hurd rd.

Gage Herbert H. 671 Washington st.
Gallagher Dominick, 100 Brookline av.
Gallagher James, 38 Juniper st.
Gallagher John H. 6 Pearl st.
Gallagher John H. 63 Washington st.
Gallagher John J. 86 Brook st.
Gallagher Michael J. 9 Toxteth st.
Gallagher Patrick, 63 Washington st.
Gallagher Patrick, 129 Washington st.
Gallagher Patrick, 6 Pearl st.
Galvin James J. 1070 Beacon st.
Gammage Henry, 792 Boylston st.
Gandini Charles, 59 Washington st.
Ganey John, 3 Leverett st.
Gannon ———, 23 Morss av.
Gannon Patrick, 74 Brookline av.
Ganong John F. 231 High st.
Gans Otto F. 66 Chestnut st.
Gardner Francis A. 185 Davis av.
Garrahan Thomas, 4 Linden pl.
Garrett Allan V. 71 Griggs rd.
Garrison Frank W. 17 High st.
Garrison William L.jr. 1763 Beacon st.
Garrity Warren, 63 Brookline av.
Gavin Frank, Warren st.
Gavin William D. 92 Chestnut st.
Geary Owen, 95 Boylston st.
Geddes Alexander, 9 Franklin st.
Gee Louie, 1350a Beacon st.
George Frank G. 31 Harvard st.
George James, 50 Harvard st.
Gerald Herbert, 76 Brook st.
Gerrie Peter, Brington rd.
Gerrish George M. 41 Brook st.
Gettings John, 271 Boylston st.
Gibbon John jr. 32 Linden st.
Gibbons John, 6 Juniper st.
Gibbons Michael, Warren st.
Gibson George, Goddard av.
Gieriet André, 77 Addington rd.
Gilbert George M. 60 Aspinwall av.
Gilbert Louis W. 1371 Beacon st.
Gilbert Milo H. 91 Boylston st.
Gilbert Selden, 1371 Beacon st.
Gilbert William H. 60 Aspinwall av.
Gileney Michael, 35 Flora st.
Gill Henry, 199 Aspinwall av.
Gille Helmar, 619 Boylston st.
Gillespie Bernard, 26 Juniper st.
Gillespie Charles J. 30 Juniper st.

NAMES AND RESIDENCES.

Gillespie Henry J. 26 Juniper st.
Gilman James E. 131 Brook st.
Gilmore Thomas J. 58 Walter av.
Glancy Joseph B. 100 Chestnut st.
Glennan John B. 41 Boylston st.
Glennan Michael, 37 White pl.
Glidden Ernest, 56 Harvard st.
Glynn John H. 137 Boylston st.
Glynn Michael, Country Club.
Going Henry B. 13 Fairbanks st.
Goldberg Abram, 28 Washington st.
Golden William, 323 Boylston st.
Goldner Joseph, 96 Harvard st.
Goldrich John, 16 Morss av.
Goldsmith Lewis A. Newton st.
Goodrich Joseph, 6 Beals st.
Goodwin Fred M. 118 Franklin st.
Goodwin Lowell, 107 Westbourne ter.
Goodwin Willard A. Goodwin pl.
Gookin James, 90 Brookline av.
Gooley Henry J. 10 Leverett st.
Gordon Frederick C. 14 Bowker st.
Gordon Frederick N. 1 Holden st.
Gordon John C. 195 Davis av.
Gordon Robert F. 8 Verndale st.
Gore John 107 Brookline av.
Gorman John T. 112 Chestnut st.
Gorman Michael, Woodland rd.
Goslan George, 34 Babcock st.
Gould David E. 63 Griggs rd.
Gould William, 29 Harvard st.
Goulter Eugene H. 100 Brookline av.
Gouralay Patrick, Country Club.
Gowan John C. 109 Harvard st.
Grace Peter, 175 High st.
Grady Patrick, 38 Pearl st.
Grady Patrick, 197 Pond av.
Grady Peter, St. Mary's ct.
Graham Fred, 786 Boylston st.
Graham Henry J. 33 Kent st.
Graham Richard, Druce rd.
Graham William, 26 Webster st.
Grant Aubrey L. 138 Buckminster rd.
Grant George, 3 Flora st.
Grant John F. 4 Davis av.
Grant Melville W. 281 Boylston st.
Grant Sinclair, 160 Chestnut st.
Grant Walter C. 5 Cypress Apart's.
Grant William C. 4 Davis av.
Graves Abram J. 33 Cameron st.
Gray Alexander, 343 Boylston st.
Gray Curtis R. 1808 Beacon st.
Gray James, 2 Harvard sq.
Gray James M. jr. 1808 Beacon st.
Gray Matthew, Woodland rd.
Green Bernard, 26 Winthrop pl.
Green James B. 2 Cypress Apart's.
Green John E. 9 Emerald st.
Green Joseph P. 26 Winthrop pl.

NAMES AND RESIDENCES.

Greene Albert, 1168 Boylston st.
Greene Gustavus, 1168 Boylston st.
Greene J. Newton, 4 Washburn pl.
Greene Malcolm C. 1070 Beacon st.
Greene Thomas, 283 Pond av.
Greenwood I. Walter, 41 Harvard st.
Greenwood Kenneth L. 10 Homer st.
Gregori Bartholomew, 39 Brookline av
Grennan Arthur, 22 Winthrop pl.
Grennan Patrick J. 16 Morss av.
Griffin Andrew, 57 Brookline av.
Griffin Daniel, 123 Longwood av.
Griffin Dennis, 19 Emerald st.
Griffin Gerald T. 9 Thayer st.
Griffin Gordon, 18 Homer st.
Griffin Henry S. 104 Havard st.
Griffin James 13 Walnut st.
Griffin John, 8 School st.
Griffin John E. 9 Thayer st.
Griffin Martin, 781 Boylston st.
Griffin Patrick, 19 Emerald st.
Griffin Thomas, Houlihan av.
Griffin Thomas, 48 Pearl st.
Griffith John H. 265 Pond av.
Gross Harry I. 1075 Beacon st.
Grossman August, 22 Perry st.
Grourke John, Warren st.
Guerrier George P. 173 Walnut st.
Guiler H. A. 19 Winslow rd.
Gulfield Henry, 7 Walnut st.
Gulfield Samuel, 7 Walnut st.
Gumisbury Warren, 1 Toxteth st.
Gummeson Oscar, 26 Juniper st.
Gunning William, 28 Flora st.
Gurry Michael, 16 Juniper st.

Hackett Edward, 129 Washington st.
Hagan Charles H. Mulford st.
Hagan C. D. Edward, 11 Boylston pl.
Haggerty Charles H. 16 High st.
Haggerty Francis J. 10 Tabor pl.
Haggerty Francis T. 78 Brookline av.
Haggerty James, 10 Tabor pl.
Haggerty John, 82 Pearl st.
Haggerty Thomas F. 78 Brookline av.
Hale Richard K. 188 Chestnut Hill av.
Hall Edward A. 27 Linden pl.
Hall Irvin, 26 Still st.
Hall J. Ambrose, 178 Tappan st.
Hall Robert D. Richmond Court.
Hall William, 64a Pearl st.
Halley Michael, 91 Boylston st.
Hallgren B. C. L. Richmond Court.
Halliday John, 514 Harvard st.
Halloran Edward V. 40 Perry st.
Halloran Patrick, 792 Boylston st.
Holloran Stephen D. 62 Chestnut st.
Hamilton Carter J. 18 Thayer pl.
Hamilton Hiram C. Monmouth st.

NAMES AND RESIDENCES.

Hamilton Hugh, 196 Washington st.
Hammond Albert B. 38 Linden st.
Hand Charles F. Davis ct.
Hand Robert W. 29 Andem pl.
Hand William A. 29 Andem pl.
Handrahan Patrick, 71 Brookline av.
Handy Fred, 17 Aspinwall av.
Handy George M. 2 Harvard sq.
Handy James W. 2 Harvard sq.
Handy Walter E. 17 Aspinwall av.
Hanley Charles A. Ackers av.
Hanley John A. 17 Roberts st.
Hanley Michael, 72 Chestnut Hill av.
Hanley Michael, 17 Roberts st.
Hanley Patrick W. Ackers av.
Hanley Thomas, 25 Morss av.
Hanley Thomas L. 17 Cameron st.
Hanley William, Ackers av.
Hanley William, 17 Roberts st.
Hanna Robert H. 173 Pond av.
Hannihan James, 60 Villa lane.
Hannon John W. 123 Sewall av.
Hanover Thomas, Wolcott rd.
Hanrahan Michael J. 129 Washington st
Hanscom Edwin A. 384 Washington st.
Hansen Rufus, 303 Harvard st.
Hanson Albin, 1750 Beacon st.
Hapgood Charles E. 15 Park st.
Harkins William J. 21 Morss av.
Harkness James, 105 Brookline av.
Harkness John, 5 Roberts st.
Harkness William, 105 Brookline av.
Harkness William J. 38 Boylston st.
Harlow Arthur B. 689 Washington st.
Harlow John E. 68 Boylston st.
Harlow Lewis K. 1647 Beacon st.
Harms Jacob W. 9 High-st pl.
Harnedy James, 23 Roberts st.
Harnedy Michael, 63 Pearl st.
Harnedy Timothy, 63 Pearl st.
Harney James, 68 Pearl st.
Harrington Cornelius J. 345 Boyls'n st
Harrington Dennis T. 267 Boylston st.
Harrington Frank F. 267 Boylston st.
Harrington George H. 28 Mason ter.
Harrington Jeremiah J. 57 Walter av.
Harrington Joseph P. Houlihan av.
Harrington Roscoe C. 79 Brook st.
Harrington Sidney S. 37 Harvard st.
Harrington Timothy J. 267 Boyls'n st.
Harrington William H. 267 Boyls'n st.
Harris Arthur T. 87 Seaver st.
Harris James H. 46 Morss av.
Harris Samuel J. 165 Washington st.
Harris Sidney, 35 Vernon st.
Harris Thomas, 1453 Beacon st.
Harris William, Boylston st.
Harris William J. 14 Winthrop pl.
Harrison William C. 60 Aspinwall av.

NAMES AND RESIDENCES.

Hart Frank, Addington rd.
Hart John, 19 Hart st.
Hart Timothy, 19 Hart st.
Hartigan James J. 52 Rawson rd.
Hartigan John, 92 Brookline av.
Hartigan John, Heath av.
Hartigan Michael M. 64 Chestnut Hill av
Hartley Frank, 9 Centre st.
Hartley John R. 9 Centre st.
Hartnett Jeremiah, 28 Boylston st.
Hartnett Maurice, 58 Villa lane.
Hartnett Patrick J. 58 Villa lane.
Hartnett Thomas, 58 Villa lane.
Harvey Charles W. 58 Irving st.
Harvey Everett J. 106 Brook st.
Harvey James, 229 Boylston st.
Harvey John W. 18 School st.
Harvey Joseph F. 231 High st.
Haseltine William, 36 Davis av.
Haseltine William S. 27 Chestnut st.
Hatch Henry S. 69 Prospect st.
Hatfield George L. 81 Brook st.
Hathaway Russell H. 222 Washington st
Haughton Percy D. Cottage st.
Haven Charles F. 106 Marion st.
Haven Frank, 106 Marion st.
Hayes Edward J. 24 White pl.
Hayes Francis J. 36 Bowker st.
Hayes John T. 263 Pond av.
Hayes Joseph K. jr. 152 Harvard st.
Hayes Patrick J. 263 Pond av.
Hayes Richard K. 263 Pond av.
Hayes William, 105 Franklin st.
Hayes William L. 263 Pond av.
Haynes Henry E. 10 Davis av.
Haynes Henry W. 1 Cypress Apart's.
Haynes Walter, 10 Davis av.
Hazard Simeon E. 57 Dwight st.
Head William H. 8 Franklin st.
Healey Michael J. 6 Flora st.
Healy James J. 59 Boylston st.
Healy Patrick, Heath st.
Heathfield Herbert D. 127 Naples rd.
Hecht Joseph, 22 Beals st.
Heffernan John P. 16 Juniper st.
Heibner Ferdinand J. 9 Kendall pl.
Heilborn Walter S. 503 Wash'n st.
Heittman George, 1455 Beacon st.
Hennessey Michael, 96 Chestnut st.
Hennessey Michael, 39 Perry st.
Hennessey Thomas, 39 Kendall st.
Hennessy John B. 233 Boylston st.
Hennessy Joseph M. 173 Pond av.
Henry James, 36 Station st.
Henry John J. 92 Toxteth st.
Henser Carl L. 10 Juniper st.
Henser Emanuel, 10 Juniper st.
Henser Emil, 10 Juniper st.
Henser William F. 10 Juniper st.

NAMES AND RESIDENCES.	NAMES AND RESIDENCES.
Hepp Frederick, 129 Washington st.	Hofstrom Otto, 16 High st.
Heritage Herbert P. Craig pl.	Hogan Augustine, 93 Harvard st.
Hersey William F. 19 Bartlett cres.	Hogan Frank A. 23 Aspinwall av.
Hesmond James, 1405 Beacon st.	Hogan James, South st.
Hewitt John, 196 Washington st.	Hogan John, 16 Roberts st.
Hewitt William, 20 Walter av.	Hogan John jr. 16 Roberts st.
Hickey James E. Boylston st.	Hogan John H. 58 Villa lane.
Hickey John, 85 Brookline av.	Hogan Thomas, 128 Boylston st.
Hickey John, Davis ct.	Hogan William, Ackers av.
Hickey John, 5 Perry st.	Hogan William, Houlihan av.
Hickey John J. 305 Boylston st.	Hogan William M. 14 Roberts st.
Hickey Michael J. 195 Cypress st	Holbrook Jesse, 16 Harvard pl.
Hickey Patrick, 1523 Beacon st.	Holland Michael J. 267 Pond av.
Hickey Patrick, 5 Perry st.	Hollander Sumner R. 48 Babcock st.
Hickey Patrick, Heath st.	Holleran John, 13 Leverett st.
Hickey William B. Edwin st.	Holleran John, 30 Pearl st.
Hickey William J. Boylston st.	Holleran John, 93 Pearl st.
Hickey William J. 88 Chestnut st.	Holleran Michael S. 30 Pearl st.
Hickey William J. 57 Pearl st.	Holleran Thomas, 93 Pearl st.
Hickman James, Country Club.	Hollis Arthur W. 1455 Beacon st.
Hicks Caleb E. 222 Washington st.	Hollis Charles P. 96 Brook st.
Hicks Fred B. 50 Harvard st.	Hollis Edward F. 1455 Beacon st.
Higgins Charles E. 1 Flora st.	Holman William H. 56 Harvard st.
Higgins Dana E. 1354a Beacon st.	Holoran Charles, 613 Heath st.
Higgins John, 42 Pearl st.	Holyoke Harry, Avon st.
Higgins John, 60 Villa lane.	Homer Frank V. 32 Linden st.
Higgins Joseph, 60 Villa lane.	Homer George W. 15 Gorham av.
Higgins Michael, Boylston st.	Homer Lewis H. 15 Gorham av.
Hight Alfred, Heath st.	Homer Luther C. 32 Linden st.
Hill Benjamin C. 8 Juniper st.	Honey Thomas N. 215 Freeman st.
Hill Edwin B. 156 Harvard st.	Hoole Charles, 7 Leverett st.
Hill Ernest R. 30 Station st.	Hoole Charles W. 7 Leverett st.
Hill Eugene E. 8 Juniper st.	Hoole Henry E. 7 Leverett st.
Hill James B. 354a Washington st.	Hooper George, 30 Perry st.
Hill Philip C. 124 Chestnut st.	Hooper George H. 30 Perry st.
Hill Thomas, 6 Roberts st.	Hoover Stephen C. 233 Harvard st.
Hill Thomas J. 358 Washington st.	Hoover Walter F. 233 Harvard st.
Hillen Hugh, 17 Perry st.	Hope J. Alfred, 8 Homer st.
Hillen Owen, 50 Cameron st.	Hoppenstedd Charles, 55 Walter av.
Hillen Owen jr. 17 Perry st.	Horan Michael J. 2 Gardner rd.
Hinckley George R. 8 Cypress Apart's.	Horley Michael J. 23 Prescott st.
Hines Carren, 52 Walter av.	Horne Clarence C. Dean rd.
Hines John, 5 Perry st.	Horne Walter, 8 Tabor pl.
Hines John, 28 White pl.	Horsman Orra C. K. 25 Aspinwall av.
Hing Jong, 248 Cypress st.	Horton George W. 300 Boylston st.
Hingston Joseph, 9 Franklin st.	Horton James W. 348 Washington st.
Hingston William E. 64 Aspinwall av.	Hough John, 267 Boylston st.
Hinnigan James, 16 Morss av.	Houghton Pliny D. 13 Shailer st.
Hinown Hara, 60 Powell st.	Hovey Alfred B. 62 Harvard st.
Hirshberg D. Walter, 1678 Beacon st.	Hovey Vivian, 42 Manchester rd.
Hirshberg Herbert S. 1678 Beacon st.	Howard Almond W. 231 High st.
Hirt Jules H. South st.	Howard Charles R. 124 Coolidge st.
Hitchcock Kenneth J. 5 Roberts st.	Howard Davis, 133 Cypress st.
Hobart John W. 19 Stetson st.	Howard Michael J. 100 Brookline av.
Hodgdon Sylvester P. 172 High st.	Howard William H. 14 Linden st.
Hodge George, 36 Vernon st.	Howe Charles A. 203 High st.
Hodgson Henry, 7 Kendall pl.	Howe Henry, 836 Commonwealth av.
Hodgson John T. 56 Harvard st.	Howe James A. 110 Franklin st.
Hoffer Otto, 20 Perry st.	Howe Royal S. 23 Hurd rd.

NAMES AND RESIDENCES.	NAMES AND RESIDENCES.
Howes Osborne jr. Woodland rd.	Jackson Archibald J. 489 Wash'n st.
Howley Charles H. 20 Winthrop pl.	Jackson George A. 159 Washington st.
Howley James J. 20 Winthrop pl.	Jackson Herbert H. Newton st.
Howley Patrick F. 20 Winthrop pl.	Jacobs Edward A. 1124 Comm'wlth av.
Howley William J. 20 Winthrop pl.	Jacobs Edward F. 26 Osborne rd.
Huban James, 86 Pearl st.	James Woodworth, 33 Buckminster rd.
Huban John, 780 Boylston st.	Jameson Norman, Heath st.
Huban John, 71a Pearl st.	Jamieson John, 18 Aspinwall av.
Huban Malachi, 71a Pearl st.	Jameison John R. 7a Kendall st.
Hubbard Frederick A. 182 Babcock st.	Jannock Herman, 209 Washington st.
Huestis Clarence A. 5 Davis av.	Jary Joseph F. 5 Roberts st.
Huey Andrew J. Goodwin pl.	Jefferson Robert J. 30 Brook st.
Hughes George, 7 Ridgeway st.	Jeffrey Harry, 161 Davis av.
Hughes James, 46 Walter av.	Jenkins Harry W. 35 Harvard st.
Hughes John, 21 Morss av.	Jenks Joseph G. 32 Pleasant st.
Hughes John, 1 Walter av.	Jenks Thomas, Warren st.
Hughes Michael, 71 Brookline av.	Jennings John, 77 Brookline av.
Hughes Peter, 71 Brookline av.	Jennings Michael, 9 Franklin st.
Hughes Thomas, 10 Homer st.	Jennings Michael C. 25 Morss av.
Hulbert John G. 144 Pleasant st.	Joachim Frank X. jr. 146 Thorndike st
Hultman William E. 133 Brook st.	Job David, Avon st.
Hunnefeld Frank H. 15 Aspinwall av.	Johannison Henry, Country Club.
Hunnewell Walter W. 78 Brington rd.	Johannsen Hanson, Clyde st.
Hunt Michael, 28 Flora st.	Johanson August, 306 Washington st.
Hunt Thomas G. 100 Davis av.	Johanson John F. 37 Brookline av.
Hunter Edward H. 174 High st.	Johansson Emil, 153 Sewall av.
Hunter Robert T. 74 Chestnut st.	Johnson Alfred H. 48 Babcock st.
Hunter Thomas, 22 Kendall st.	Johnson Carl, 60 Villa lane.
Hunting Charles F. Davis ct.	Johnson Charles G. Heath st.
Hurley James H. 13 Harvard st.	Johnson Emil L. Cottage st.
Hurley John, 57 Brookline av.	Johnson Felix F. 79 Pearl st.
Hurley Michael, 33 Juniper st.	Johnson Felix J. 92 Brookline av.
Hurley Timothy, 30 Juniper st.	Johnson George H. 13 Thayer st.
Hutchins Frank R. 52 Brook st.	Johnson Henry, 79 Pearl st.
Hutchins Harry C. 124 Chestnut st.	Johnson James, Houlihan av.
Hutchins Willis, 5 Davis av.	Johnson James J. 4 Cypress Apart's.
Hutchinson Charles, 124 Chestnut st.	Johnson John, 8 Perry st.
Hutchinson George H. 390 Harvard st.	Johnson John A. 779 Boylston st.
Hutchinson James, 124 Chestnut st.	Johnson John L. 325 Pond av.
Huxford William C. Warren st.	Johnson Joseph, Goddard av.
Hyde Charles H. 483 Washington st.	Johnson Kriker, 146 Brook st.
Hyland Daniel, 30 Juniper st.	Johnson Martin, Houlihan av.
Hyland Edward S. Bowker st.	Johnson Michael F. 92 Brookline av.
Hyland George F. 40 White pl.	Johnson Patrick J. 240 Cypress st.
Hyland James, 67 Walter av.	Johnson Richard F. 68 Harvard st.
Hyland Morris, 787 Boylston st.	Johnson Stanley, Newton st.
Hynds Charles, 1405 Beacon st.	Johnson William, 20 Winthrop pl.
	Johnson William P. 12 Perry st.
Illenberger Henry, Warren st.	Johnston Alexander B. 12 Homer st.
Ingalls James, 127 Winthrop rd.	Johnston Robert, 63 Walter av.
Ingraham Alward F. 37 Perry st.	Johnstone James, 158 Pleasant st.
Ingraham Irad J. 23 Aspinwall av.	Jones Robert, 41 Kent st.
Inman George S. 1 Cypress Apart's.	Jones Rollin G. 1018 Beacon st.
Innis Josiah M. 7a Kendall st.	Jones Thomas, 138 Mountfort st.
Isler William J. 12 Kent st.	Joudry Edward, 16 Hart st.
Iverson Thomas, 9 High-st. pl.	Joudry John, 16 Hart st.
	Joyce John T. 95 Walnut st.
Jackman A. South st.	Judkins C. Ernest, 140 Thorndike st.
Jackman M. South st.	Judkins Edward, 57 Harvard av.

NAMES AND RESIDENCES.	NAMES AND RESIDENCES.
Kaan George W. 162 Aspinwall av.	Kelly John, 14 Kerrigan pl.
Kahn Maurice, 7 Flora st.	Kelly John, 74 Pearl st.
Kaine Andrew, Westbourne ter.	Kelly John, 46a Pearl st.
Kaiser Benjamin A. 2 Bowker st.	Kelly John, 11 School st.
Kane James, 78 Powell st.	Kelly John A. 270 Cypress st.
Kaneene Thomas O. 95 Walnut st.	Kelly John H. 78 Francis st.
Karmel Henry, 10 Bowker st.	Kelly John J. 110 Franklin st.
Karras Charles, 9 Thayer st.	Kelly Joseph, 38 Pearl st.
Kaufman Benjamin, 40 University rd.	Kelly K. Thomas, Boylston st.
Kaufman Irvin H. 40 University rd.	Kelly Michael F. Villa lane.
Kaufman Jerome, 40 University rd.	Kelly Michael J. 128 Chestnut st.
Kaveney John P. 65 Boylston st.	Kelly Owen, 9 Ridgeway st.
Kaveney Peter, 60 Park st.	Kelly Owen J. 215 Freeman st.
Keane John, 103 Walnut st.	Kelly Patrick, 112 Franklin st.
Kearins Martin, Craig pl.	Kelly Patrick, 8 Boylston st.
Kearns Thomas A. 44 Washington st.	Kelly Patrick, 43 Walter av.
Kearns Timothy F. 44 Washington st.	Kelly Patrick J. 299 Boylston st.
Keat John, 187 Mountfort st.	Kelly Paul, 25 White pl.
Keaveney John, 120 Brook st.	Kelly Thomas J. 402 Boylston st.
Keavy Patrick, Craig pl.	Kemp William S. 18 Davis av.
Keefe James, 116 Chestnut st.	Kempton———,Chestnut Hill av.
Keefe James A. 121 Brook st.	Kendall George, 44 Marion st.
Keefe Joseph, 24 Winthrop pl.	Kendall George F. 64 Chestnut Hill av.
Keegan Henry J. 33 Kent st.	Kendall George F. Country Club.
Keenan Patrick, 136 Boylston st.	Kendall Henry P. Fairmount st.
Keenan Thomas, 106 Franklin st.	Kendall Richard I. Fairmount st.
Keenan Thomas H. 106 Franklin st.	Kendrick Joseph A. 225 Cypress st.
Keene William J. 185 Pond av.	Kendrick William, 11 Ridgeway st.
Keith Andrew, Heath st.	Kennedy Dennis, Resevoir lane.
Keith Bradford J. 335 Boylston st.	Kennedy James, 1405 Beacon st.
Keith Moses A. 13 Linden st.	Kennedy James, 41 Villa lane.
Keith Royal, 13 Linden st.	Kennedy Leonard, Reservoir lane.
Kelivige John, Newton st.	Kennedy Martin, 41 Villa lane.
Kelleher Eugene, Westbourne ter.	Kennedy Patrick J. 28 Flora st.
Kelleher Maurice, 5 Kerrigan pl.	Kennedy Thomas J. 41 Villa lane.
Kelleher Patrick A. 9 Mulford st.	Kennedy Thomas J. 19 Hurd rd.
Kelleher Peter F. Mulford st.	Kennedy William, 319 Tappan st.
Kelleher Richard, 20 Hart st.	Kenney Austin A. Boylston st.
Keller Carl T. Richmond Court	Kenney Edward, 5 High-st. pl.
Kelley John J. 196 Gardner rd.	Kenney John, 12 Kerrigan pl.
Kelley John R. 9 Thayer pl.	Kenney John J. 779 Boylston st.
Kelley Joseph W. 98 Brook st.	Kenney Joseph A. 10 Davis av.
Kelley Michael, 98 Brook st.	Kenney Michael J. 11 Boylston pl.
Kelley Owen, 60 Powell st.	Kenney Patrick J. 52 Walter av.
Kelley Patrick J. 3 Mulford st.	Kenney S. L. 22 Homer st.
Kelley Patrick T. 771 Boylston st.	Kenney William F. 61 Brookline av.
Kelley Thomas F. 98 Brook st.	Kenny John, 8 Kendall pl.
Kellogg Charles C. 51 Addington rd.	Kenny Thomas, Hammond st.
Kellogg Charles W. jr. 55 St. Paul st.	Kenrick David A. 15 Searle av.
Kellogg Henderson, 55 St. Paul st.	Kenrick David T. 15 Searle av.
Kelly E. J. 116 Chestnut st.	Kent Edwin N. 8 Harvard sq.
Kelly James, 26 Emerald st.	Kent John, Norfolk rd.
Kelly James, 94 Brookline av.	Kentley John, 8 Roberts st.
Kelly James, 19 Villa lane.	Kently James, 217 Washington st.
Kelly James B. 28 Pearl st.	Kently John, 217 Washington st.
Kelly James B. 43 Walter av.	Kenyon Frank R. 1470 Beacon st.
Kelly John, 19 Emerald st.	Kernan John B. 12 Perry st.
Kelly John, 94 Brookline av.	Kernan Joseph F. 142 Pleasant st.
Kelly John, 124 Chestnut st.	Kernan William J. 142 Pleasant st.

NAMES AND RESIDENCES.	NAMES AND RESIDENCES.
Kerr Terence M. 274 Washington st.	Krueger Carl, 9 Claflin rd.
Kerr William, 1483 Beacon st.	
Kerr William J. 349 Boylston st.	Lacey ———, 234 Cypress st.
Kerrins Michael J. 10 Pearl st.	Lacey Henry A. 25 Kendall st.
Keyser Howard, Goddard av.	Lacey James P. 1 Franklin court.
Kickham John E. 19 Kendall st.	Lacey John H. Avon st.
Kickham Lawrence F. 19 Kendall st.	Lacey Patrick A. 18 Flora st.
Kierstead Jesse J. 10 Davis av.	Lacey Thomas, 234 Cypress st.
Kiley Michael S. 9 Hurd rd.	Lacy James E, 64 Chestnut Hill av.
Kiley Patrick J. 9 Hurd rd.	Lacy John, 27 Juniper st.
Kilgallon James, 39 Juniper st.	Lacy Thomas F. 14 Homer st.
Kilgallon John, 215 Pond av.	Laffey John, 55 Walter av.
Kilgallon Michael, 39 Juniper st.	Lahaff Michael, 769 Boylston st.
Kilgallon Patrick, Ackers av.	Lahee Henry C. 152 Harvard st.
Killarney John, Westbourne ter.	Lake George E. 54 Harvard st.
Kimball Allen, 29 Naples rd.	Lake W. Scott, 10 Leverett st.
Kimball E. A. 26 Webster st.	Lally Patrick H. 343 Boylston st.
Kimball Robert, Fairmount st.	Lamb Charles, 1 Linden st.
Kimball William, 96 Brook st.	Lambert Wilfred N. 82 Boylston st.
Kincare Joseph, 15 St. Mary's st.	Lanchester Robert, 286 Washington st.
Kinder Anton, Newton st.	Lane Edward F. 3 Flora st.
King Alfred E. 39 Harvard st.	Lane Henry A. 363 Boylston st.
King Bernard, 15 Winthrop pl.	Lane Thomas J. 677 Washington st.
King Carl, 185 Davis av.	Langdon Ralph, 6 Morss av.
King James H. 17 White pl.	Langley Samuel, 5 Davis av.
King John, 4 Juniper st.	Lannon Thomas, 78 Brookline av.
King John L. 17 White pl.	Larkin John C. 82 Pearl st.
King Martin, 128 Boylston st.	Larkin Michael J. 236 Cypress st.
King Paul N. 135 Brook st.	Larkin Nicholas J. 126 Cypress st.
King Philip, 185 Davis av.	Larkin Thomas, Boylston st.
King Samuel, 282 Washington st.	Larsen Marius, Goddard av.
King Thomas, 81 Pearl st.	Laughlin John, 783 Boylston st.
Kingman Abner A. 135 Park st.	Lauriat Charles E. jr. 1049 Beacon st.
Kinney Richard D. 13 Devotion st.	Lawrence ———, 179 High st.
Kinsman Charles O. 33 Kent st.	Lawrence Joseph L. 5 Cypress Apart's.
Kinsman Nathaniel jr. 240 Babcock st.	Lawson Joshua, 1440 Beacon st.
Kirane Patrick, 809 Boylston st.	Lawton George, 300 Boylston st.
Kirby Charles J. 8 Kendall pl.	Leahy Michael, 11 Cameron st.
Kirby John, 33 Pearl st.	Leahy Thomas J. 115 Boylston st.
Kirchdofer John, 55 Boylston st.	Leary James M. 282 Washington st.
Kirk Joseph M. 5 Davis av.	Leary Jeremiah A. 778 Washington st.
Kirk William, Heath st.	Leary Michael, 216 Freeman st.
Kitt Sherman, 16 Warren st.	Leary Millett T. 778 Washington st.
Kleiner Ulrich, 33 Elm st.	Leary Patrick, 33 Villa lane.
Klous Maurice H. 119 Park st.	Leary William R. 778 Washington st.
Knaf Alfred C. 14 Cameron st.	Leather George, 53 Garrison rd.
Knight Eliot, 44 Coolidge st.	Leatherbee Arthur M. 13 Linden st.
Knopp Otto, 222 Freeman st.	Leavitt Frederick A. 26 Gorham av.
Knowles Charles B. M. 124 Cypress st.	Lee Alexander, 210 Freeman st.
Knowles Edward, 786 Boylston st.	Lee Alexander, 8 Perry st.
Knowles Lester U. 18 Homer st.	Lee Charlie, 1615 Beacon st.
Knowlton Wallace W. 701 Boylston st.	Lee Joseph H. 24 Walter av.
Koch Herman, 39 Kent st.	Lee Sing, Boylston st.
Koch John jr. 39 Kent st.	Lee Stuart, 8 Perry st.
Koch Regus, 39 Kent st.	Leet John, Reservoir lane.
Koffinke Adolf, 102 Davis av.	Lehnemann James B. 30 Bowker st.
Kofsky Stephen, 16 Addington rd.	Lehnemann Lawrence J. 30 Bowker st.
Krausse Adolph, 102 Washington st.	Leighton W. C. 7 Harvard sq.
Kretszschmann Carl O. 38 White pl.	Leland Amory, 41 Davis av.

NAMES AND RESIDENCES.

Lennon James, 122 Pleasant st.
Leonard Barton, 6 Regent circle.
Leonard Fernando A. 332 Wash'n st.
Levinston Daniel, Newton st.
Levis Harry, Woodland rd.
Levy Irving L. 1071 Beacon st.
Levy Leo, 32 Verndale st.
Lewis Adolph E. 39 Kent st.
Lewis Frank, Chestnut st.
Lewis James, 15 St. Mary's st.
Lewis John H. 30 Station st.
Lewis Samuel W. 32 Harvard av.
Libby Arthur A. 16 Garrison rd.
Liddy John, 91 Boylston st.
Liddy John jr. 91 Boylston st.
Liddy Patrick, 1581 Beacon st.
Liddy Patrick J. 37a Harvard st.
Linardy Anthony, 15 Perry st.
Linardy Frank, 30 Perry st.
Linardy John, 15 Perry st,
Lincoln Alexander, 60 Beach rd.
Lincoln ———, 56 Harvard st.
Lindoll Emanuel, 226 Babcock st.
Linn William, 128 Boylston st.
Linscott William, 17 Roberts st.
Linsky John, 57 Walter av.
Litchfield Wilbur T. 56 Harvard st.
Little Andrew S. 77 Perry st.
Little Henry A. 8 Thayer pl.
Little James, 8 Roberts st.
Little James L. jr. Goddard av.
Little Otis E. 675 Washington st.
Little Theodore, 232 Kent st.
Littlefield Rufus L. 1487 Beacon st.
Littlejohn ———, 229 Boylston st.
Littler George, 41 Villa lane.
Livermore Hervey C. 156 Harvard st.
Livingston Spurgeon, 1202 Boylston st
Livingstone Daniel, Newton st.
Lloyd Alfred A. 157 Aspinwall av.
Lloyd Norman D. 157 Aspinwall av.
Lofburn Godfrey, 49 Kent st.
Lofgren Evander H. 14 Homer st.
Logan James, 23 Hurd rd.
Logan John, 222 Freeman st.
Logan Robert J. 23 Hurd rd.
Londoner Herman W. 54 Kent st.
Long Thomas, 11 Cameron st.
Long Walter, 77 Colchester st.
Long William J. 23 Kendall st.
Longfellow Henry W. jr. 44 Fuller st.
Longin John, 206 Freeman st.
Loody Timothy, 39 Pearl st.
Lord Frederick S. 335 Boylston st.
Lord Herbert B. 8 Marshall ter.
Loring George, 12 Stetson st.
Lory John, 222 Washington st.
Lott Venna F. 669 Washington st.
Lott Vinton E. 669 Washington st.

NAMES AND RESIDENCES.

Loud John H. 38 Linden st.
Love George P. Ackers av.
Love James jr. Ackers av.
Love William J. Ackers av.
Loveless Fred C. 22 Homer st.
Lovett Henry F. 74 Coolidge st.
Lovett James J. 64A Pearl st.
Lowe Charles A. 1658 Beacon st.
Lowe George S. 311 Boylston st.
Lowe James, 315 Boylston st.
Lucas Robert, 17 Cameron st.
Luchnan Michael, Warren st.
Lucy Dennis, 134 Babcock st.
Lucy John J. 564 Heath st.
Ludwig Louis F. 6 Boylston pl.
Lumsden David, 118 Franklin st.
Lundgren Carl, 41 Winslow rd.
Lundy John, Cumberland av.
Lundy William, 68 Pearl st.
Lunney William, 107 Franklin st.
Luther Harry H. 98 Cypress st.
Luther John F. 175 Washington st.
Lydon John, 222 Freeman st.
Lydon Thomas, Westbourne ter.
Lyman Henry, Heath st.
Lyman Theodore, Heath st.
Lynch Bernard W. 94 Brookline av.
Lynch D. William, 33 Kent st.
Lynch David, 165 Washington st.
Lynch George T. 224 Tappan st.
Lynch Henry H. 141 Salisbury rd.
Lynch James, 2 Harvard sq.
Lynch James J. 100 Brookline av.
Lynch James J. Newton st.
Lynch James J. 13 School st.
Lynch John, Warren st.
Lynch John F. 224 Tappan st.
Lynch John H. 14 Pearl st.
Lynch John T. 100 Brookline av.
Lynch Michael, 224 Tappan st.
Lynch Michael C. 18 High st.
Lynch Patrick, Warren st.
Lynch Patrick, 102 Brookline av.
Lynch Robert F. 229 Cypress st.
Lynde Chester, 328 Washington st.
Lyndon Weston H. 115 School st.
Lynn John, 15 Perry st.
Lynn Samuel, Edwin st.
Lynn William, Edwin st.
Lyon Ernest L. 57 Waverly st.
Lyon Levi T. Cypress pl.
Lyon Samuel S. 1547 Beacon st.
Lyons Benjamin F. 94 Harvard st.
Lyons Chester, 2 Linden st.
Lyons Jack, 34 Gibbs st.
Lyons James, 41 Coolidge st.
Lyons James, Newton st.
Lyons James C. 771 Boylston st.
Lyons James H. 258 Cypress st.

NAMES AND RESIDENCES.	NAMES AND RESIDENCES.
Lyons John A. 258 Cypress st.	Mahoney Edward, 101 Franklin st.
Lyons Thomas, 10 Juniper st.	Mahoney Frank, 59 School st.
Lyons Timothy, 1738 Beacon st.	Mahoney Frank J. 11 Boylston pl.
Lyons William C. 258 Cypress st.	Mahoney Jeremiah, Villa lane.
	Mahoney Jeremiah, 80 Pearl st.
MacAdoo Robert, Goddard av.	Mahoney John, 17 Cameron st.
Macallister Richard, 21 Clark rd.	Mahoney John J. 11 Boylston pl.
MacCoy W. T. 176 High st.	Mahoney Patrick A. 3 Flora st.
Macdonald Alexander D. 8 Homer st.	Mahoney Thomas, 9 Leverett st.
Macdonald Claude A. 1 Linden st.	Mahoney Thomas J. 28 Flora st.
Macdonald George, 12 Homer st.	Mahoney William, Villa lane.
Macdonald Hugh, St. Mary's court.	Maier Peter, 33 Juniper st.
Macdonald J. R. Country Club.	Mailloux Frank W. 166 Chestnut st.
Mack Michael, 5 Walnut st.	Mallar Clarence E. 86 Brook st.
Mackarick Peter, Newton st.	Malloy John, 83 Boylston st.
Mackey John, Hammond st.	Malloy Lawrence, Houlihan av.
Mackey Mark J. 86 Brook st.	Malon John, 17 Morss av.
Macomber Alexander S. jr. 1647 Beacon st.	Malone Bernard T. Westbourne ter.
	Malone Edward G. Westbourne ter.
Macomber Henry P. 162 Cypress st.	Malone Michael, 33 Brookline av.
Macomber Lowell P. 162 Cypress st.	Maloney ———, 225 Cypress st.
MacPherson William J. 12 Homer st.	Maloney James, 38 Pearl st.
MacRae John, 52 Harvard av.	Maloney John, Houlihan av.
Madden Charles A. 135 Brook st.	Maloney John, 87 Seaver st.
Madden John J. 90 Brookline av.	Maloney John H. 18 Flora st.
Magennity John, 2 Morss av.	Maloney Michael J. 46 Pearl st.
Magennity Patrick, 345 Boylston st.	Maloney Patrick, 345 Boylston st.
Magill Hugh, 1206 Boylston st.	Maloney Patrick H. 44 Pearl st.
Maginnis Frank, Davis ct.	Maloney Timothy, 34 Juniper st.
Maguire John, 105 Franklin st.	Manley Alden A. 4 Kendall pl.
Maguire John R. Davis ct.	Manley John W. 797 Boylston st.
Maguire Peter F. 105 Franklin st.	Manley Michael F. 797 Boylston st.
Maguire William H. 12 Kerrigan pl.	Mann Arthur M. 5 Park st.
Mahan George E. 20 Thayer st.	Mann Benjamin P. 5 Park st.
Mahan James, 83 Boylston st.	Mann Houston, 5 Park st.
Mahan James, 29 Juniper st.	Manning Nelson, 41 Clark rd.
Mahan James F. 20 Thayer st.	Manning Patrick, 41 Juniper st.
Mahan Joseph J. 21 Franklin st.	Manning William, 17 Morss av.
Mahan Michael, 41 Franklin st.	Mansell Lewis, South st.
Mahan Michael, Boylston st.	Mansfield Fred'k J. H. 41 Osborne rd.
Mahan Michael T. 781 Boylston st.	Mansfield Philip, Egmont st.
Mahan Patrick, Fairmont st.	Mansfield Thomas, 64A Pearl st.
Mahan Thomas, 83 Boylston st.	Mansur Elijah H. 11 Roberts st.
Mahan Thomas C. 20 Thayer pl.	Marble Edward B. 7 Keiffer rd.
Mahany Neil C. 265 Pond av.	Marden Henry R. 26 Harvard av.
Maher Michael, Harvard st.	Markarevich Michael, Newton st.
Maher William C. Heath st.	Marks Frank B. 18 Homer st.
Mahn Frederick L. 42 Brington rd.	Marks Jacob, 13 White pl.
Mahon James P. 24 Juniper st.	Marks Melbourne A. jr. 18 Naples rd.
Mahon John, Warren st.	Marley James, 137 Boylston st.
Mahon John T. 24 Juniper st.	Marley John, 74 Pearl st.
Mahon Thomas, Warren st.	Marmaud Joseph L. 266 Pond av.
Mahon Thomas A. 24 Juniper st.	Marr John, Goddard av.
Mahoney Bartholomew, 60 Pearl st.	Marrah George, 809 Boylston st.
Mahoney Cornelius, 76 Pearl st.	Marsh J. Henry, 31 Gibbs st.
Mahoney Cornelius, 80 Pearl st.	Marshall Charles, Heath st.
Mahoney Daniel, 59 School st.	Marshall J. Francis, 27 Hurd rd.
Mahoney Dennis, 11 Boylston pl.	Marshall Thomas J. 48 Cameron st.
Mahoney Edward, 11 Ridgeway st.	Marsters Abram T. 34 Perry st.

NAMES AND RESIDENCES.	NAMES AND RESIDENCES.
Marston Edward C. 232 Boylston st.	Melican Daniel, Houlihan av.
Martell Edward, Country Club.	Melighan Michael, 3 High-st. pl.
Martin Angus A. 311 Boylston st.	Melville Meserau, Washington st.
Martin Walter C. 1491 Beacon st.	Mendelssohn Aaron, 275 Pond av.
Marvel Herbert M. Hotel Beaconsfield.	Mercer Robert J. 100 Essex st.
Marvin George R. 90 Perry st.	Merrick Benjamin P. 30 Centre st.
Marvin John R. 90 Perry st.	Merrigan Michael J. 6 Flora st.
Marvin Wentworth, 93 Harvard st.	Merrill Albert A. 3 Cypress Apart's.
Mason Augusté F. 4 St. Paul st.	Merrill Albert B. 165 Rawson rd.
Mason Edward B. 18 Homer st.	Merrill Justin R. 66 Chestnut Hill av.
Mason Guido, 94 Dudley st.	Merrill Warren C. 16 Willams st.
Mason Leland, 94 Dudley st.	Merrill William K. 52 Brook st.
Mason Robert H. 21 Fuller st.	Merritt Wilbur F. 27 Hurd rd.
Massey David, 24 Walter av.	Messinger Edward H. 26 Aspinwall av.
Masters Thomas W. 4 Tabor pl.	Messitt Moran, 229 Pond av.
Matthews Joseph, 11 Harvard st.	Metz Jacob, 29 Harvard st.
Matthis Charles, Hammond st.	Meyer Charles F. 20 Winchester st.
Mattson William F. 46 Brook st.	Middleton Ralph I. jr. 267 Pond av.
Maund David, Heath st.	Mienerhof Bernard, 9 High st. pl.
Maurland Tobjon, 92 Brook st.	Miett Charles E. 82 Brook st.
Mawhinney Harry, 74 Green st.	Miland Michael, Newton st.
Mawhinney Henry, Craig pl.	Miles George, 38 Linden st.
Mawhinney Thomas, 1440 Beacon st.	Miller David J. 225 High st.
Maxwell Patrick, 34 Juniper st.	Miller Evan, 227 Washington st.
May Daniel F. 26 Emerald st.	Miller Fred, Country Club.
Mayer Frank, 83 Brook st.	Miller Henry C. L. 27 Linden pl.
Mayne Joseph, 334 Hammond st.	Miller Paul, 41 Bowker st.
Maynz Edward, 25 Bartlett crescent.	Miller Robert F. 11 Verndale st.
Mead Charles H. 189 Babcock st.	Milligan Alfred, 98 Chestnut st.
Mead George, 801 Boylston st.	Mills Isaac B. 175 Davis av.
Mead James P. 13 Harvard st.	Mills William H. 156 Salisbury rd.
Mead John H. 10 Juniper st.	Minahan Daniel J. 20 Roberts st.
Mead Maurice, Villa lane.	Minehan Jeremiah, 175 High st.
Mead Morris P. 10 Juniper st.	Minnis David, 35 White pl.
Mead William, 10 Juniper st.	Minnis Robert A. 35 White pl.
Mead William F. 10 Juniper st.	Miskell Thomas L. 37 Walter av.
Meade Maurice A. 18 High st.	Missett John, 33 Brookline av.
Meader J. B. 9 Cypress Apartments.	Missett Thomas J. 48a Pearl st.
Meadowcroft Walter, 9 Stetson st.	Mitchell James, 6 Kendall pl.
Meakin John, 12 Abbottsford rd.	Mitchell John, Heath st.
Mealey John M. 67 Franklin st.	Mitchell John R. 19 Harvard av.
Mealy Francis jr. 65 Franklin st.	Mitchell John S. 24 Brook st.
Mealy John, 65 Franklin st.	Mitchell Philip, 82 Boylston st.
Mealy Peter, 65 Franklin st.	Mitchell Samuel, 135 Thorndike st.
Mealy Thomas, 65 Franklin st.	Mittel Joseph, 29 Webster st.
Meaney John, 22 Homer st.	Moloney James jr. 220 Cypress st.
Meaney John F. 22 Homer st.	Moloney John A. 96 Chestnut st.
Meaney John S. 50 Kendall st.	Monahan John, 784 Boylston st.
Meaney Michael, 36 Flora st.	Monahan Michael, Warren st.
Mearly John, 46 Walter av.	Monohan Thomas, Country Club.
Meehan Bernard, 267 Boylston st.	Montgomery Fred M. 5 Washburn ter.
Meehan Dennis jr. 80 Chestnut Hill av.	Montgomery William, 7 High st, pl.
Meehan John, Brookline av.	Moody Ralph L. 12a Linden st.
Meehan Thomas, 52 Boylston st.	Mooney Edward J. 253 Boylston st.
Meehan William, 10 Kerrigan pl.	Mooney John, 71 Brookline av.
Mees Augustus, 40 Brook st.	Moore Fred R. 7 Thayer pl.
Meggett Frank H. 16 Bowker st.	Moore Patrick J. Heath st.
Meghen William, 165 Pond av.	Moore Philip W. 262 Kent st.
Melcher William K. 58 Perry st.	Moore William I. 116 Thorndike st.

NAMES AND RESIDENCES.	NAMES AND RESIDENCES.
Moore William J. 96 Rawson rd.	Mulvey ———, 61 Villa lane.
Moran Charles H. 229 High st.	Mulvey Michael, 13 Leverett st.
Moran Edward, 21 School st.	Mulvey Patrick F. 77 Pearl st.
Moran George, 3 Tabor pl.	Mulvey Thomas, Country Club.
Moran John W. 31 School st.	Mulvey Thomas, 310 Harvard st.
Moran Michael T. 778 Boylston st.	Mulvey William, 86 Pearl st.
Moran Patrick, Country Club.	Munck William, 13 Walnut st.
Moran Patrick J. Country Club.	Munns Michael, 9 Washington st.
Moran Stephen W. 677 Washingt'n st.	Munro George A. 39 Brookline av.
Moran Thomas H. 671 Washingt'n st.	Munroe Andrew, St. Mary's ct.
Moran William E. Houlihan av.	Munroe William, Tappan st.
Moreland Frederic A. 48 Stedman st.	Munroe William H. 11 Linden st.
Moreland Matthew, 59 Buckminster rd.	Munsil Edward C. D. 54 Harvard st.
Moreshead Amon, 131 Brook st.	Munsil Fred C. 54 Harvard st.
Morey Arthur C. 36 Davis av.	Munsil Milton R. 54 Harvard st.
Morgan Charles W. 18 Davis av.	Munsil William B. 54 Harvard st.
Morgan Frank O. 77 Brook st.	Muriaty Anthony, 30 Perry st.
Morison Gabriel C. 20 Perry st.	Murphy Charles, 56 Garrison rd.
Morland William, Warren st.	Murphy Dennis, 179 High st.
Morley James J. 2 Morss av.	Murphy Edward H. 92 Chestnut st.
Morlock Jacob F. 124 Washington st.	Murphy Francis J. 35 Walter av.
Morlock John H. 129 Washington st.	Murphy Frank, 234 Cypress st.
Moroney Thomas, 20 Roberts st.	Murphy James, 5 Perry st.
Morrill Joseph, 16 Garrison rd.	Murphy James M. 179 High st.
Morrisey John, 44 Longwood av.	Murphy Jerome C. 185 Pond av.
Morrison Adelbert H. 1 Washburn ter.	Murphy John, 65 Walter av.
Morrissey John J. Glenland rd.	Murphy John, 27 Morss av.
Morrissey Michael J. 14 Hart st.	Murphy John D. 19 Bowker st.
Morrissey Michael F. 35 Brookline av.	Murphy John J. 305 Boylston st.
Morrissey Thomas, 14 Hart st.	Murphy John J. 305 Boylston st.
Morrow William J. 300 Boylston st.	Murphy John J. 112 Chestnut st.
Morse Albert C. 86 Ivy st.	Murphy John P. 35 Walter av.
Morse C. Willis, 59 Perry st.	Murphy John T. 63 Walter av.
Morse Carroll W. 59 Perry st.	Murphy Matthew, 6 Cameron st.
Morse Charles W. 43 School st.	Murphy Michael J. 11 Leverett st.
Morse Frank N. 24 Naples rd.	Murphy Patrick, 51 Babcock st.
Morse Mark A. 531 Boylston st.	Murphy Patrick F. 803 Boylston st.
Morse Robert C. 86 Ivy st.	Murphy Thomas F. 9 Walnut st.
Morse Sterne, 72 Walnut st.	Murphy Walter E. 19 Bowker st.
Morsehead James, Newton st.	Murphy William, 8 Roberts st.
Mosher Alonzo, 123 Brook st.	Murray Andrew, 209 Washington st.
Mosher Harry M. 13 Perry st.	Murray Augustine A. 77 Brookline av.
Moynihan Thomas, 101 Franklin st.	Murray Chester L. 10 Davis av.
Mulcahy Patrick, 49 Walter av.	Murray Daniel A. 116 Brook st.
Mulcahy William F. 25 Kendall st.	Murray Edward F. 2 Harvard sq.
Muldowney Charles T. 20 Juniper st.	Murray George H. B. 2 Harvard sq.
Muldowney Francis W. 20 Juniper st.	Murray George R. 126 Chestnut st.
Mulhearn Patrick, 87 Seaver st.	Murray Henry J. 40 Bowker st.
Mulhearn Patrick, Houlihan av.	Murray Henry J. jr. 40 Bowker st.
Mulholland John, 1 Walter av.	Murray James G. 2 Harvard sq.
Mullaly Harry G. 389 Harvard st.	Murray John, 50 Walter av.
Mullaney John, 37 Cameron st.	Murray John L. 1661 Beacon st
Mullaney Michael, 9a Franklin st.	Murray John W. 2 Harvard sq.
Mullen J. Ernest, 107 Harvard st.	Murray Michael J. 56 Pearl st.
Mullin Edward, Newton st.	Murray Patrick, 7 Harvard sq.
Mullin William, 43 Walter av.	Murray Robert, 214 Freeman st.
Mullowney Henry P. 79 Aspinwall av.	Murray Samuel E. 10 Davis av.
Mullowney Thomas B. 10 Homer st.	Murtagh Patrick J. 9 Mulford st.
Mulraine John, Hammond st.	Murtagh Patrick J. 424 Washington st.

NAMES AND RESIDENCES.	NAMES AND RESIDENCES.
Myers M. A. Stearns Chambers.	McCloud Frank, 33 Cameron st.
	McCobb Edward, 328 Washington st.
McAdam Alexander E. 35 Walter av.	McCormack Donald J. 98 Boylston st.
McAdam James J. 35 Walter av.	McCormack John J. 22 Kendall st.
McAdams James A. 199 Boylston st.	McCormack Patrick, Ackers av.
McAdams James F. 199 Boylston st.	McCormick John L. 77 Brington rd.
McAdams Joseph, 57 Boylston st.	McCormick Radford J. Brington rd.
McAdams Michael J. 14 Pearl st.	McCracken Hugh, 141 Brook st.
McAdams Thomas F. 199 Boylston st.	McCue Michael J. Ackers av.
McAskill Daniel H. 27 Babcock st.	McCullom William, 555 Washingt'n st.
McBurney William, 210 Freeman st.	McCullough Alex. 17 Aspinwall av.
McCabe Bernard, Country Club.	McCullough Alexander, 35 Harvard st.
McCabe James, 64 Chestnut Hill av.	McCullough Alex. 15 St. Mary's st.
McCabe John, 2 Morss av.	McCullough George W. Heath st.
McCabe Patrick, 215 Pond av.	McCullough James, 18 Toxteth st.
McCaffery Thomas B. 139 Brook st.	McCullough John, Cumberland av.
McCaffery George B. 2 Morss av.	McCullough John, 18 Toxteth st.
McCairn Samuel, 171 High st.	McCullough John, 35 Harvard st.
McCann Thomas J. 450 Washington st.	McCullough Robert C. 35 Harvard st.
McCarn Rowan, Clyde st.	McCullough Samuel, 18 Toxteth st.
McCarthy Daniel, 133 Boylston st.	McDavitt George F. 14 Tabor pl.
McCarthy Daniel, 11 Hurd rd.	McDavitt Henry J. 14 Tabor pl.
McCarthy Daniel J. 11 Hurd rd.	McDavitt John J. 7 Boylston pl.
McCarthy Dennis F. 107 Boylston st.	McDavitt Patrick, 14 Tabor pl.
McCarthy Dennis H. 40 White pl.	McDermott Henry, Heath st.
McCarthy James J. 56 Walter av.	McDermott James T. 59 Walter av.
McCarthy John, 121 Brook st.	McDermott John F. 59 Walter av.
McCarthy John A. 112 Franklin st.	McDonagh Francis B. 778 Boylst'n st.
McCarthy John F. 6 Franklin st.	McDonald Daniel, 2 Harvard sq.
McCarthy Michael, 107 Boylston st.	McDonald Donald, 509 Heath st.
McCarthy Patrick, 107 Boylston st.	McDonald Frank, 784 Boylston st.
McCarthy Patrick J. 107 Boylston st.	McDonald James, 66 Chestnut st.
McCarthy Patrick J. 11 Hurd rd.	McDonald James, 190 Harvard st.
McCarthy Patrick K. 83 Boylston st.	McDonald James J. 102 Chestnut st.
McCarthy Thomas R. 8 Boylston pl.	McDonald John, 229 Boylston st.
McCarthy Timothy F. 11 Hurd rd.	McDonald John, 7 High st. pl.
McCarthy William F. 4 Cypress Ap'ts.	McDonald John B. 102 Chestnut st.
McCarty Andrew, 55 Brookline av.	McDonald Peter, 2 Gardner rd.
McCarty Daniel, 25 Emerald st.	McDonald Robert, 106 Brook st.
McCarty George, 36 Pearl st.	McDonald Samuel, 1408 Beacon st.
McCarty George T. 6 Franklin st.	McDonald Thomas, 160 Chestnut st.
McCarty James, 40 Flora st.	McDonald Thomas, Boylston st.
McCarty John, 55 Brookline av.	McDonald Thomas A. 102 Chestnut st.
McCarty John jr. 55 Brookline av.	McDonnell Patrick, 265 Harvard st.
McCarty John H. 74 Chestnut Hill av.	McDonnell Sherlock, 278 Cypress st.
McCarty John J. Heath st.	McDonnell William, 42 Walter av.
McCarty John J. 49 Walter av.	McDonough Martin J. 7 Flora st.
McCarty Martin, 40 Flora st.	McDonough Peter, 108 Brookline av.
McCarty Michael, 78 Brookline av.	McDowell Corwin, 16 Garrison rd.
McCarty Patrick, 23 Kendall st.	McEachern Charles, 2 Harvard sq.
McCarty Patrick jr. Heath st.	McElroy Patrick, 169 Freeman st.
McCauley Thomas J. T. 198 High st.	McElroy Robert D. 39 Kent st.
McCausland Fred S. 28 Brook st.	McEttrick Edward A. 37 Brook st.
McCera Andy, 6 Juniper st.	McFadden William, St. Mary's ct.
McClaren George A. 112 Chestnut st.	McGarry James T. Villa lane.
McClay James, 124 Rawson rd.	McGarry Peter J. Villa lane.
McClellan Edward W. 5 Elm pl.	McGarry Thomas J. jr. Villa lane.
McClernan William J. 16 Williams st.	McGee Garrett, 3 High-st. pl.
McClintock Wilder F. 27 Linden pl.	McGee John, 4 Juniper st.

NAMES AND RESIDENCES.	NAMES AND RESIDENCES.
McGee Thomas, 50 Villa lane.	McKenzie Ernest, 8 Homer st.
McGee Thomas 2d, 50 Villa lane.	McKenzie John, Woodland rd.
McGinnis John, 26 Aspinwall av.	McKenzie Lionel, 8 Homer st.
McGowan Harry, 46 Morss av.	McKenzie Sweeney, 18 School st.
McGowan James, 3 Elm pl.	McKeon Michael, 522 Heath st.
McGrady William J. Reservoir lane.	McKey Arthur W. 22 Stearns rd.
McGrath David A. 269 Pond av.	McKey Joseph jr. 22 Stearns rd.
McGrath Dennis, Villa lane.	McKinnon Hugh, Country Club.
McGrath Edward, 33 Aspinwall av.	McKinnon John, 233 Boylston st.
McGrath James H. 90 Brookline av.	McKinnon John F. Country Club.
McGrath James H.jr. 90 Brookline av.	McKinnon Malcolm P. 74 White pl.
McGrath John, 128 Boylston st.	McLaughlin James, 89 Pearl st.
McGrath John J. 265 Pond av.	McLaughlin Thomas P. 229 Pond av.
McGrath Joseph F. 90 Brookline av.	McLaughlin Thomas P. 55 Walter av.
McGrath Michael, 1202 Boylston st.	McLean Edward, 229 Boylston st.
McGrath Michael J. 282 Washingt'n st.	McLean Patrick, 61 Villa lane.
McGrath Patrick, 33 Aspinwall av.	McLean Patrick, 238 Cypress st.
McGrath Patrick, 156 Boylston st.	McLean Stephen P. 14 Homer st.
McGrath Patrick, 53 Walter av.	McLellan James G. 305 Boylston st.
McGreevey Hugh J. 154 Boylston st.	McLeod Donald, 161 Harvard st.
McGregor Robert, 208 Freeman st.	McLeod Norman, 836 Commonwealth av.
McGregor William, 73 Longwood av.	McMahan Frank P. 64a Pearl st.
McGreil Miles, Houlihan av.	McMahon Martin, 10 Franklin st.
McGreil Patrick, Ackers av.	McMahon John A. 16 Juniper st.
McGreil Patrick, 20 Roberts st.	McMahon Thomas, 115 Boylston st.
McGreil Thomas, Houlihan av.	McMahon Thomas, 103 Walnut st.
McGuire Thomas, 813 Boylston st.	McMahon William, 71 Pearl st.
McHarrie John A. 156 Boylston st.	McMahon William H. 71 Pearl st.
McHugh Patrick, 86 Chestnut Hill av.	McMahon William J. 8 Franklin st.
McHugh Thomas, 86 Chestnut Hill av.	McMannon Thomas, 37 White pl.
McIlroy Robert, 39 Kent st.	McManus Edward, 9 Kerrigan pl.
McIlvaine Alexander, 196 Washington st.	McManus John, 6 Cameron st.
McInerney James, 43 Boylston st.	McManus Karen, 22 Emerald st.
McInerney James, 27 Morss av.	McManus Michael, 36 Flora st.
McInerney John, 24 Walter av.	McManus Michael, 769 Boylston st.
McInerney John S. 120 Brook st.	McManus Thomas F. 774 Boylston st.
McInerney Martin, 9 Ridgeway st.	McMillan Angus B. 316 Boylston st.
McInerney Thomas, 20 Roberts st.	McMillan Archibald, 1404 Beacon st.
McIntosh Arthur J. 139 Davis av.	McMillan Archibald jr. 15 Park vale.
McIntosh George, 85 Pearl st.	McMillan Daniel A. 316 Boylston st.
McIntosh George jr. 85 Pearl st.	McMillen Angus A. 70 Chestnut st.
McIntosh James D. 234 Cypress st.	McMinn Charles, 40 Flora st.
McIntyre Henry, Craig pl.	McMullen William J. 17 Cameron st.
McIntyre Mark, 40 Flora st.	McMurray James, 65 Walter av.
McIver Malcolm, 1174 Boylston st.	McNally William C. 26a White pl.
McKay Alton, 225 High st.	McNamara Daniel, 193 Cypress st.
McKay Daniel S. 221 Freeman st.	McNamara Daniel G. 126 Cypress st.
McKendry William J. Craig pl.	McNamara Daniel J. Houlihan av.
McKenna Alfred S. 101 Franklin st.	McNamara John, 6 Morss av.
McKenna Joseph F. 58 Kent st.	McNamara John, 8 Morss av.
McKenna Louis, 101 Franklin st.	McNamara John J. 193 Cypress st.
McKenna Michael, 2 Morss av.	McNamara Michael, 335 Boylston st.
McKenna Patrick, 2 Morss av.	McNamara Michael, Avon st.
McKenna Patrick, 35 White pl.	McNamara Patrick, 109 Boylston st.
McKenna Robert J. Craig pl.	McNamara Patrick F. 300 Boylston st.
McKenney James B. 5 Franklin st.	McNamara Thomas L. Houlihan av.
McKenney Joseph, 5 Franklin ct.	McNamara Thomas P. Heath st.
McKenzie David, 286 Washington st.	McNeil James, 68 Addington rd.

NAMES AND RESIDENCES.	NAMES AND RESIDENCES.
McNeil Joseph, 26 Crowninshield rd.	Noonan Joseph, 30 Juniper st.
McNeil William A. 6 Boylston pl.	Nordell Philip A. 29 Thayer st.
McNeilly Frank J. 27 Babcock st.	Norris A. E. 48 Babcock st.
McNeilly Joseph, 8 Perry st	Norris Daniel V. 40 Perry st.
McNeilly Matthew, 24 Walter av.	Norris Edward C. 40 Perry st.
McNeilly Samuel, 1523 Beacon st.	Norris Michael T. 74a Pearl st.
McNeilly Samuel, 1546 Beacon st.	Norris Patrick, 74a Pearl st.
McNeilly Samuel J. 80 Winchester st.	Norris William F. 16 Morss av.
McNeilly Scott, 1566 Beacon st.	Norris William F. 74a Pearl st.
McNeilly William H. 27 Babcock st.	Norton Alexander, 96 Chestnut st.
McNevin Douglas, 5 Davis av.	Norton Anson B. 15 Linden st.
McNichols John, 19 Washington st.	Norton James, 36 Flora st.
McNulty James, 7 Walnut ter.	Norton John F. 102 Washington st.
McNulty John, 65 Boylston st.	Norton Karen, 36 Flora st.
McPhail Colin, Whitney st.	Norton Patrick, 15 St. Mary's st.
McPhee Daniel, 17 Roberts st.	Norton William, 35 Juniper st.
McPhee Donald, Boylston st.	Norton William, Fay pl.
McRitchie Murdock, Country Club.	Norton William P. 6 Morss av.
McSweeney John, 99 Franklin st.	Nourse Leland D. 1647 Beacon st.
McTigue Ernest, 617 Boylston st.	Nourse Winfield L. 1647 Beacon st.
McTigue James A. 3 Mulford st.	Noyes Claudius A. 82 Babcock st.
McTurner Frank, 5 Walnut st.	Nutt Frank A. 86 Babcock st.
McVarish John D. Reservoir lane.	Nyhen Dennis, 17 Flora st.
McVicar Alexander, 7 Harvard sq.	Nyhen Dennis, 196 Washington st.
	Nyhen George S. 58 Brook st.
Nagle Luke T. 129 Walnut st.	Nyhen J. Albert C. 58 Brook st.
Nahrung Charles L. 102 Washingt'n st.	Nyhen Thomas F. 1 Linden st.
Namae Sataro, 157 Winthrop rd.	Nyland Michael, 271 Boylston st.
Nash Fred R. 128 Chestnut st.	Nylander Lars, 147 Kent st.
Nash William G. 19 Harris st.	
Nason Willie E. 348 Washington st.	Oberacher Fred J. 12 Perry st.
Neary Michael, 26 Emerald st.	O'Brien Charles, 26 Still st.
Neiley Reginald, 3 High-st. pl.	O'Brien Daniel, 3 High-st. pl.
Nelson Charles H. 129 Park st.	O'Brien Dennis, 20 Roberts st.
Newcomb Charles E. 40 Perry st.	O'Brien Edward, 31 Hurd rd.
Newcomb George L. 39 School st.	O'Brien Eugene, 10 Auburn pl.
Newcomb George R. S. 39 School st.	O'Brien Frank, 31 Hurd rd.
Newell James, 35 Pearl st.	O'Brien George F. 23 Aspinwall av.
Newell John, 41 Naples rd.	O'Brien James P. 70 Brookline av.
Newell John, 35 Pearl st.	O'Brien John, Fairmount st.
Newell John L. 189 Walnut st.	O'Brien John, 28 Flora st.
Newman Fred H. 345 Boylston st.	O'Brien John, 101 Summit st.
Newman Patrick H. 345 Boylston st.	O'Brien John J. 1 Elm pl.
Newman William J. 345 Boylston st.	O'Brien John S. 65 Boylston st.
Nickerson Fred, 300 Boylston st.	O'Brien Martin, Houlihan av.
Nickerson J. Frank, 135 Brook st.	O'Brien Martin, 10 Juniper st.
Nickerson Selden H. 128 Cypress st.	O'Brien Martin, 12 Juniper st.
Nicol Andrew, Houlihan av.	O'Brien Michael, 1710 Beacon st.
Niensen Mats E. 270 Cypress st.	O'Brien Michael A. 1 Elm pl.
Nihan Bartholomew P. 17 Flora st.	O'Brien Patrick, 34 Juniper st.
Nixon Edward, Country Club.	O'Brien Stephen J. 31 Perry st.
Noble Thomas, 1530 Beacon st.	O'Brion Albert G. 21 Harvard av.
Nolan George, 36 Bowker st.	Ochiltree Andrew, 221 Washington st.
Nolan John, 37 Gorham av.	O'Connell Daniel C. 176 High st.
Nolan John F. 37 Gorham av.	O'Connell James F. 176 High st.
Nolan Matthew J. 37 Gorham av.	O'Connell Jeremiah, 73 Pearl st.
Nolan Michael. 39 Perry st.	O'Connell John, 16 Roberts st.
Nolan Walter F. 260 Harvard st.	O'Connell William W. 4 Flora st.
	O'Connor C. F. 68 Chestnut st.

NAMES AND RESIDENCES.

O'Connor Dennis, Fay pl.
O'Connor John H. 39 Perry st.
O'Connor John M. Fay pl.
O'Connor Michael, 1396 Beacon st.
O'Connor Patrick J. 28 Walter av.
O'Day Dennis J. 12 Juniper st.
O'Day Joseph P. 12 Juniper st.
O'Day Michael E. 217 Cypress st.
O'Day Patrick H. 18 Juniper st.
O'Day Thomas G. 12 Juniper st.
O'Dea Denis, 12 Juniper st.
Odell Ernest, Heath st.
Odell Leslie, Heath st.
O'Donnell John, Warren st.
O'Hara Thomas, 37 Cameron st.
O'Hare James, 16 Juniper st.
O'Hare John F. 70 Chestnut Hill av.
O'Hare Joseph F. 19 Perry st.
O'Hare Martin J. 74 White pl.
O'Heard William, Walnut pl.
O'Hearn John, 789 Boylston st.
O'Hearn William J. 298 Boylston st.
Oldfield Murray, 92 Marion st.
O'Leary Michael J. 33 Villa lane.
O'Leary Timothy, 129 Brook st.
Oliver Ellis J. 11 Harris st.
Olmsted Frederick L. 49 Warren st.
Olsen Gustave, 1658 Beacon st.
O'Neil Daniel, 33 Juniper st.
O'Neil David, 215 Pond av.
O'Neil Hugh, 345 Boylston st.
O'Neil Hugh J. 253 Boylston st.
O'Neil John, 253 Boylston st.
O'Neil John, 64a Pearl st.
O'Neil John 2d, 67 Franklin st.
O'Neil John T. 67 Franklin st.
O'Neil Michael F. 65 Franklin st.
O'Neil Patrick, 7 Boylston pl.
O'Neil Philip J. 31 Boylston pl.
O'Neil Thomas, 35 Flora st.
O'Neil Thomas H. 253 Boylston st.
O'Neil Thomas H. 20 Roberts st.
O'Neil Michael J. 175 High st.
Orcutt Mears, 282 Washington st.
O'Reilley Luke, 30 Juniper st
O'Reilly Patrick, 110 Franklin st.
Orlinski William, Newton st.
Ormond James F. 26 Beals st.
Osborne William F. 201 High st.
Otis Amos, 107 Griggs rd.
Otis George, 107 Griggs rd.
Ouimet Evereste, Warren st.
Ouimet Joseph, 2 Harvard sq.
Ouimette Joseph, Newton st.
Owens James, 18 Leverett st.
Owens Joseph E. 37 Brook st.

Packard C. F. 90 Brook st.
Page B. V. 147 Thorndike st.

NAMES AND RESIDENCES.

Page George H. 129 Washington st.
Page Louis, 1 Roberts st.
Page William E. 1060 Beacon st.
Paige Albert S. 24 Searle av.
Paige Walter W. 689 Washington st.
Paine George H. 28 Emerson st.
Paisley John, 131 Brook st.
Parker Austin H. 46 Vernon st.
Parker Edwin L. 30 Osborne rd.
Parker Forest L. 124 Coolidge st.
Parker Frank E. 30 Osborne rd.
Parker William C. St. Mary's ct.
Parker William D. 30 Osborne rd.
Parker William H. 34 Perry st.
Parkie Frank, 222 Babcock st.
Parkinson James, Davis ct.
Partridge Charles H. 96 Ivy st.
Patten Frederick M. 29 Winchester st.
Patterson Samuel, 86 Harvard st.
Patterson Samuel jr. 86 Harvard st.
Patterson William A. 17 Cameron st.
Patterson William J. 60 Aspinwall av.
Paul N. Clifford, 70 Perry st.
Payne Humphrey, 1089 Beacon st.
Payson Charles C. 1045 Beacon st.
Pearl Thomas, 1339 Beacon st.
Pearson Otto, 63 Brookline av.
Pearson Winslow S. 115 Walnut st.
Pebler William, 262 Washington st.
Peccaroni Antonio, 26a White pl.
Peirce John G. 715 Washington st.
Pellis Thomas, 25 Morss av.
Pelteon Ernest M. 39 Walter av.
Pender Frank, 32 Boylston st.
Penniman Samuel O. 81 Harvard av.
Perkins William C. 46 Webster st.
Perrin Usip, 19 Kendall st.
Perry Arthur jr. 112 Lancaster ter.
Perry Charles A. 10 Sewall av.
Perry Edward K. 96 Harvard av.
Perry George S. 135 Park st.
Perry Johnson, 31 Hurd rd.
Perry Warren E. 18 High st.
Perry Wellington D. 153 High st.
Perry William P. 33 Cameron st.
Peters ———, 1382 Beacon st.
Peters Absalom P. Henry st.
Peters George, Newton st.
Petersen Carl, South st.
Petersen Olaf, 34 Park st.
Peterson Ansel L. 60 Gardner rd.
Peterson Carl E. 111 Ivy st.
Peterson John, 93 Prospect st.
Peterson Neils, 8 Roberts st.
Peterson Oscar, 8 Roberts st.
Pettes George W. 497 Washington st.
Phelan James A. 229 High st.
Phillips Daniel, 105 Harvard st.
Phillips Daniel C. 16 Harvard pl.

NAMES AND RESIDENCES.	NAMES AND RESIDENCES.
Phillips Edgar B. 37a Harvard st.	Priestly David, 1 Roberts st.
Phillips Frank W. 209 Washington st.	Priestly John, 14 Harvard pl.
Phillips Guilford, 37a Harvard st.	Priestly William, St. Mary's ct.
Phillips Irad F. 14 Homer st.	Prince George, Heath st.
Phillips James J. 209 Washington st.	Proctor Charles M. 100 Davis av.
Phillips John A. 231 Washington st.	Proctor E. Frank, 8 Bowker st.
Phillips John W. 282 Washington st.	Proctor Frank H. 100 Davis av.
Phillips Michael, 28 Flora st.	Proctor Roy H. 11 Linden st.
Phillips Patrick, 5 Kerrigan pl.	Proctor William L. 210 Babcock st.
Phillips Purvis, 6 Franklin st.	Proulx E. J. 28 Brook st.
Phillips Samuel R. 42 Brook st.	Punchard Thomas, 14 Keiffer rd.
Phillips Thomas E. Davis ct.	Purington Chester W. 406 Harvard st.
Phillips William P. 4 Davis av.	Purington Frank H. 406 Harvard st.
Phinney Leslie P. Richmond Court.	
Phipps Walter T. 64 Brington rd.	Quigley William A. 11 Coolidge st.
Pick Silas, Wolcott rd.	Quimby Thomas C. Hammond st.
Pickert Clarence, 28 Winslow rd.	Quinlan Daniel, 48 Park st.
Pickert Edwin, 28 Winslow rd.	Quinlan Edward J. 244 Cypress st.
Pierce Frederick A. 33 Harvard av.	Quinlan George F. 133 Walnut st.
Pierce Joseph C. 12a Linden st.	Quinlan J. Frank, 52 High st.
Pierce Sewall D. 96 Summit av.	Quinlan James, Kendall pl.
Pigeon Stanley, 46 Babcock st.	Quinlan Joseph J. 133 Walnut st.
Pike Frederick A. 41 Naples rd.	Quinlan T. Arthur, 52 High st.
Pike Thomas T. 471 Washington st.	Quinlan Theodore J. 52 High st.
Pillsbury Frederick A. 657 Wash'n st.	Quinlan Thomas, 133 Walnut st.
Pinner David, 19 Roberts st.	Quinlan William S. 133 Walnut st.
Pinner Henry F. 156 Chestnut st.	Quinn Francis J. 29 Kent st.
Piper George W. 62 Chestnut st.	Quinn Francis S. 1 Tabor pl.
Piper Joseph P. 21 Naples rd.	Quinn James, 101 Prospect st.
Piper Walter C. 13 Linden st.	Quinn John, 268 Cypress st.
Piser Theodore H. 32 Linden st.	
Pitman Ernest L. 12a Linden st.	Rafferty John, 778 Boylston st.
Plaisted Edgar E. 769 Boylston st.	Raftery Michael J. 771 Boylston st.
Plunkett J. H. Country Club.	Rand M. Woodbury, 180 Clark rd.
Poe-Palmer Richard, 50 Cypress pl.	Rappell George F. 94 Boylston st.
Pollard D. Frederick, 13 Linden st.	Rasmussen John C. 166 Chestnut st.
Pons Charles A. 348 Washington st.	Rawson Charles, 11 Linden st.
Pons Frank T. 6 Flora st.	Raymond Emmons, Regent circle.
Pool Henry W. 348 Washington st.	Raymond Robert L. 1085 Beacon st.
Pope Samuel D. 1013 Beacon st.	Raymond William L. 1085 Beacon st.
Porter Fred I. 311 Boylston st.	Rayner Robert L. 10 Beals st.
Potter Earle R. 67 Winchester st.	Read Charles F. 14 Elm st.
Potter George S. 119 Egmont st.	Reagan Michael, 67 Walter av.
Potter Henry, 3 High-st pl.	Reagan Morris, 26 Emerald st.
Potter Joseph H. 46 Walter av.	Reagan Patrick J. 215 Pond av.
Potter Othod, 3 High-st pl.	Reagan Richard G. 127 Brook st.
Potter W. E. 1 Cypress Apart's.	Reardon James I. 65 Pearl st.
Potter Willard L. 16 Davis av.	Reardon William, 65 Pearl st.
Power Robert, 3 Tabor pl.	Reardon William J. 65 Pearl st.
Powers James J. 205 Boylston st.	Reavis German, 17 Thorndike st.
Pratt Aaron, 12 Linden st.	Redden Emerson, 6 Harvard pl.
Pratt Arthur J. 30 Perry st.	Reed Ernest B. 146 Brook st.
Pratt Herbert J. 162 Naples rd.	Reed Herbert A. 1661 Beacon st.
Pray Joseph F. 35 Winchester st.	Reed Peter, Goddard av.
Pree George W. 16 Greenough st.	Regan James F. Heath st.
Pree Robert B. 29 School st.	Reid John J. Goddard av.
Prendergast Martin, 128 Chestnut st.	Remick Bertram, 25 University rd.
Prentiss Junius P. 8 Flora st.	Reno Conrad, 15 Davis av.
Preston George W. 173 Davis av.	Reycroft Joseph, Goddard av.

NAMES AND RESIDENCES.

Reynolds John, 9 School st.
Reynolds Philip, 109 Harvard st.
Rhynd Robert, 2 Harvard sq.
Rhynd Walter, 2 Harvard sq.
Rice Frederick E. 93 Perry st.
Rice Lepine H. Wellington ter.
Rice William H. 198 Aspinwall av.
Rice William M. 1761 Beacon st.
Rich Burton W. 18 Homer st.
Rich George S. 328 Washington st.
Rich Homer, 32 Vernon st.
Rich Simeon, 86 Brook st.
Richards Frank W. 231 Babcock st.
Richards Lewis L. 209 Washington st.
Richards William S. 299 Boylston st.
Richardson Arthur F. 74 Winchester st.
Richardson Charles E. 6 Stedman st.
Richardson Edward B. 83 Francis st.
Richardson George C. Boylston st.
Richardson Joseph H. 32 Linden st.
Richardson Lowell C. 66 Toxteth st.
Richardson Marcellus B. 81 Francis st.
Richmond John W. 26 Brington rd.
Richmond Miles S. 67 Clinton rd.
Richmond Winthrop C. 67 Clinton rd.
Ricker James W. 28 Alton pl.
Riley Daniel J. 100 Brookline av.
Riley Edward, 35 Juniper st.
Riley James, 100 Brookline av.
Riley James, 140 Naples rd.
Riley James, Houlihan av.
Riley John, 322 Hammond st.
Riley John A. 16 Winslow rd.
Riley Joseph, 100 Brookline av.
Riley Patrick, 35 Juniper st.
Riley Patrick, 38 Juniper st.
Riley Thomas, 81 Pearl st.
Riley Thomas J. 38 Juniper st.
Riley William F. 114 Brook st.
Rintels D. Wallace, 26 Kenwood st.
Rintels Edward, 26 Kenwood st.
Rippey Atwood, 86 Powell st.
Risland Karl, 41 Harvard st.
Roach Thomas, 73 Pearl st.
Robart Edwin A. 1 Holden st.
Robart Henry W. 1 Holden st.
Roberts Raymond. 21 Kent sq.
Roberts Vincent P. 21 Kent sq.
Robertson George H. 231 Clark rd.
Robertson William, 131 Brook st.
Robertson William A. 27 Hurd rd.
Robeson Andrew jr. 469 Walnut st.
Robichaud Armand, 271 Boylston st.
Robichaud Isador, 88 Boylston st.
Robinson Arthur S. 54 Harvard st.
Robinson Austin, 86 Brook st.
Robinson George E. 609 Washington st
Robinson Henry H. 14 Marion st.

NAMES AND RESIDENCES.

Robinson John A. Boylston st.
Robinson Orton B. 609 Washington st.
Rogers Bradlee, 1812 Beacon st.
Rogers Charles H. 330 Washington st
Rogers Charles T. 1061 Beacon st.
Rogers Foster, 1812 Beacon st.
Rogers Gardner, 1061 Beacon st.
Rogers George, 56 Harvard st.
Rogers George, 44 High st.
Rogers George I. 28 Emerson st.
Rogers Howard L. 1061 Beacon st.
Rogers Peter, 33 Aspinwall av.
Rogers Richard D. 15 Linden st.
Rogers Samuel, 182 Washington st.
Rogers Thomas, 81 Marion st.
Rohan John D. 237 Clark rd.
Rohan John H. 237 Clark rd.
Rohan Joseph P. 237 Clark rd.
Ronimus Arthur D. 156 Babcock st.
Ronimus Ralph S. 156 Babcock st.
Rooney Patrick, 58 Harvard st.
Rooney Thomas, 1032 Beacon st.
Rose Frank A. 7 Leverett st.
Rose Frank G. 7 Leverett st.
Rosenbush Solomon, 135 Thorndike st.
Rosenthal Meyer, 27 Morss av.
Ross Daniel, 36 Station st.
Ross Edward A. 37a Harvard st.
Ross Harvey D. 16 Harvard pl.
Ross Henry A. 11 Harvard pl.
Ross Thomas W. Devon rd.
Rought ———, 34 Juniper st.
Rouk Frank J. 683 Washington st.
Rourke Frank H. 38 Walter av.
Rourke John P. 38 Walter av.
Rourke Patrick, 73 Sewell av.
Rourke Paul, Davis ct.
Rourke Thomas, 792 Boylston st.
Rourke Thomas, 30 Pearl st.
Rouse George, Warren st.
Rowan Patrick, 80 Boylston st.
Rowe David D. 170 High st.
Rowe Fred W. 160 Chestnut st.
Rowe Henry P. 115 Walnut st.
Rowley John C. 80 Mason ter.
Royce Harley E. 305 Washington st.
Rozen L. P. 36 Station st.
Ruddick John. 43 Buckminister rd.
Ruff Joseph, 791 Washington st.
Russell Charles H. 85 Summit av.
Russell John H. 85 Pearl st
Russell John J. 30 Station st.
Russell Michael J. 59 Walter av.
Russell Patrick F. 104a Chestnut st.
Russell Richard W. H. 11 Leverett st.
Russell Robert, 115 Boylston st.
Russell Thomas F. 30 Station st.
Russell William L. 33 Summit av.
Rutherford Henry A. 33 Brook st.

NAMES AND RESIDENCES.

Rutherford John H. 18 High st.
Rutledge Michael, 74 Brookline av.
Ryan Daniel, 81 Pearl st.
Ryan Daniel jr. 81 Pearl st.
Ryan James, Kendall pl.
Ryan John, Clyde st.
Ryan John H. 97 Pearl st.
Ryan John J. 95 Pearl st.
Ryan Joseph M. 13 Harvard st.
Ryan Michael, 39 Juniper st.
Ryan Michael, 108 Brookline av.
Ryan Patrick J. 33 Juniper st.
Ryan Stephen, 52 Walter av.
Ryan Stephen L. 61 Villa lane.
Ryan Thomas A. 18 Roberts st.
Ryan Thomas A. 61 Villa lane.
Ryan Thomas F. 95 Pearl st.
Ryan Thomas H. 106 Franklin st.
Ryan Timothy J. 95 Pearl st.
Ryan William J. 61 Villa lane.

Sanborn Alfred G. 57 School st.
Sanborn George P. 57 School st.
Sanders Charles J. 89 Chestnut st.
Sanford John T. 48 Pearl st.
Sanford Philip, 1469 Beacon st.
Sanford Russell, 129 Washington st.
Santos Jose E. Houlihan av.
Sargent Andrew R. Warren st.
Sargent Charles S. jr. Warren st.
Sargent Nathan, 29 Kent st.
Saunders Joseph H. 310 Harvard st.
Savage James S. 55 Linden pl.
Sawtelle George L. 124 Chestnut st.
Sawyer Philip B. 67 Toxteth st.
Saxton Edward H. 152 Harvard st.
Scanlon George, 128 Boylston st.
Scanlon William, 14 Roberts st.
Schacht Robert H. Cypress pl.
Schneider Frank, Newton st.
Schneider William, 183 High st.
Schofield Edward, 2 Harvard sq.
Schunkloth H. Gustave, 305 Walnut st.
Schwarz Louis B. Short st.
Scott James, 9 Hart st.
Scripture Almon E. 17 Naples rd.
Scripture Ralph E. 17 Naples rd.
Scully Patrick, 9 Cameron st.
Scully Patrick, 33 Villa lane.
Scully Peter, 136 Boylston st.
Searey William, 39 Juniper st.
Searle William D. 13 Walnut pl.
Sears Elisha B. 23 Abbottsford rd.
Sears Stephen, 91 Prospect st.
Sears Thomas W. Charles st.
Seaver Robert C. 76 Longwood av.
Seary Karen, 77 Pearl st.

NAMES AND RESIDENCES.

Seldner Lippman, 22 Beals st.
Selya Julius, 94 Brook st.
Selya Solomon, 94 Brook st.
Sewall Oliver D. 50 St. Paul st.
Seymour Charles, Country Club.
Seymour Charles J. 14 Linden st.
Shaffer Morton J. 87 Francis st.
Shally Patrick, Houlihan av.
Shamlian Charles, Country Club.
Shanahan Thomas J. 11 Harvard st.
Shannon Francis C. 227 Pond av.
Sharp Edward jr. 629 Washington st.
Shaughnessy Michael, 61 Brookline av.
Shaughnessy William, 80 Pearl st.
Shaw Fred, Newton st.
Shaw Irving L. 222 Washington st.
Shaw James P. 71a Prospect st.
Shaw Russell, 12 Homer st.
Shaw William E. 12a Linden st.
Shawhan Daniel, 1347 Beacon st.
Shea Edward, 49 Longwood av.
Shea Michael B. 20 Flora st.
Shea Peter, Goddard av.
Shea Thomas, Warren st.
Shearman Joseph W. 131 Westbourne ter.
Sheehan Francis T. 49 White pl.
Sheehan John, 4 Linden pl.
Sheehan Robert T. 44 Washington st.
Sheehan Thomas B. 19 Cameron st.
Sheehan Timothy, 221 Freeman st.
Sheehan William E. 44 Washington st.
Sheehan William F. 44 Washington st.
Sheffer Manuel, Warren st.
Sheridan Philip H. Craig pl.
Sherman Clifford L. 98 Cypress st.
Sherman John C. 1734 Beacon st
Sherry Patrick, 30 Pearl st.
Shewell Thomas R. 166 Tappan st.
Shields James, 63 Babcock st.
Shields John, 44 Walter av.
Shields Michael, 80 Winthrop rd.
Shields William M. 38 While pl.
Shillady James, 31 Hurd rd.
Shillady Robert A. 31 Hurd rd.
Shillady William J. 31 Hurd rd.
Shine Michael J. 216 Freeman st.
Shine Patrick, 216 Freeman st.
Shivers Clifford H. 52 Kent st.
Shoobridge Frederick, Heath st.
Short Myron W. 39 Auburn st.
Shurig Richard, 39 Perry st.
Shute ———, 99 Winchester st.
Sias Charles B. 27 Linden pl.
Sibley Frank P. 98 Cypress st.
Silsbee Walter E. 112 Davis av.
Silva Antonio, 4 Kerrigan pl.

NAMES AND RESIDENCES.

Simmons George, 12 Keiffer rd.
Simonds Clayton D. 5 Davis av.
Simonds Philip B. 16 Elm st.
Simpson Alexander, 50 Edge Hill rd.
Simpson Edward, 52 Brook st.
Sims William, 20 Roberts st.
Sing Charlie, 288 Washington st.
Sing Lee, 136 Washington st.
Sing Wah, 118 Cypress st.
Singleton James C. 7 High-st. pl.
Skillen Joseph V. 34 Bowker st.
Slack Charles W. 199 Longwood av.
Slattery David, 14 Homer st.
Slattery John, Washington st.
Slattery Patrick, Washington st.
Slavin James, 34 Juniper st.
Sleeper Herbert A. 5 Park st.
Sleeper James A. 5 Park st.
Sliney John, 333 Boylston st.
Small Albert C. 15 Linden st.
Small Carl A. 3 Washburn ter.
Small Frank A. 112 Davis av.
Small William C. Newton st.
Smith Albert J. 1021 Beacon st.
Smith Alfred A. 20 Harvard pl.
Smith Alfred L. 50 Cameron st.
Smith Arthur, 1 Toxteth st.
Smith Asa F. 71 Gorham av.
Smith C. Roland, 98 Boylston st.
Smith Charles E. 12 Thayer pl.
Smith Charles H. 98 Boylston st.
Smith Charles W. 89 Aspinwall av.
Smith Edward F. 160 Chestnut st.
Smith Ernest H. W. 6 Pearl st.
Smith Frank A. 98 Boylston st.
Smith Fred J. 160 Chestnut st.
Smith Frederick J. 30 Webster st.
Smith George E. 37 Perry st.
Smith Harry E. 30 Station st.
Smith Henry, 9 Walnut st.
Smith Henry C. 5 Davis av.
Smith Henry J. 30 Webster st.
Smith Henry W. 156 Chestnut st.
Smith John, 1070 Beacon st.
Smith Joseph A. 214 Freeman st.
Smith Lloyd J. 98 Boylston st.
Smith M. Marcell, 23 Addington rd.
Smith Martin, 196 Washington st.
Smith Michael, 11 Winthrop pl.
Smith Perley L. 32 Linden st.
Smith Robert, 100 Essex st.
Smith Robert W. 9 Hurd rd.
Smith Thomas, 287 Washington st.
Smith Thomas F. 9 Hurd rd.
Smith Walter C. 113 Harvard st.
Smith Walter L. Cottage st.
Smith William, 141 Summit av.
Smith William, 58a Aspinwall av.
Smith William, 18 Tabor pl.

NAMES AND RESIDENCES.

Smith William C. 113 Harvard st.
Smith William H. 10 Homer st.
Smythe James, 120 Brook st.
Snelling Nathaniel P. 3 St. Mary's st.
Snow Charles H. 215 Cypress st.
Snow William L. 19 Harvard av.
Snow William M. 87 Garrison rd.
Solan Michael, 103 Boylston st.
Solan Thomas, 103 Boylston st.
Somers Lawrence D. 134 Salisbury rd.
Soule Frederic W. 40 Coolidge st.
Soule Harry W. 40 Coolidge st.
Souther John B. 29 Vernon st.
Souther Robert F. 1122 Com'lth av.
Southwick Walston B. 48 Kent st.
Souza Manuel, Davis ct.
Sparks Thomas W. 5 Holden st.
Spencer Arthur W. 75 Prospect st.
Spencer Fred E. 306 Washington st.
Spigel Alfred, 54 Beal st.
Spiers Robert, 115 Boylston st.
Spillane John, 80 Chestnut st.
Spitz Isaac D. 50 Thorndike st.
Spitz Isaac G. 67 Fuller st.
Spitz Julius, 67 Fuller st.
Sprague George E. 28 Alton pl.
Spring James W. 8 Walnut ter.
Spring William H. 8 Walnut ter.
Stack J. Otto, 23 Babcock st.
Stafany John, 30 Perry st.
Stafford Hartwell, 133 Cypress st.
Stainsby Charles, Stearns Chambers.
Stanfield Robert J. 5 Davis av.
Stanford Thomas, 23 School st.
Stanton Irving G. 12 Linden st.
Staples W. H. 173 Gardner rd.
Stapleton Tobias, 105 Gardner rd.
Stark Louis K. 120 Boylston st.
Starks Alexander, 93 Ivy st.
Starks William A. 1020 Beacon st.
Stearns Frederic B. 641 Wash'n st.
Stearns Russell, 100 Sewall av.
Stedman Watson W. Clyde st.
Steele Alfred B. 655 Washington st.
Stephens Alfred A. 356 Walnut st.
Stern Jacob L. 64 University rd.
Stetson George F. 526 Harvard st.
Stevens Charles E. 39 Columbia st.
Stevens Frank W. 81 Pearl st.
Stevens Frederick T. 39 Columbia st.
Stevens Leo C. 120 Franklin st.
Stevenson Nath'l H. 22 Columbia st.
Steverman Benjamin J. 17 Bowker st.
Steverman Clement C. 17 Bowker st.
Steverman Joseph J. 17 Bowker st.
Stewart Calvin, Rawson rd.
Stewart Cornelius A. 270 Cypress st.
Stewart John A. 237 Washington st.
Stewart Samuel, 22 Perry st.

NAMES AND RESIDENCES.

Stickney William H. 1714 Beacon st.
Stillman Benjamin M. 88 University rd.
Stitt Albert H. 16 White pl.
Stitt George E. 16 White pl.
Stitt James A. 20 Harvard st.
Stitt Samuel, 286 Harvard st.
Stitt William H. 20 Harvard st.
Stockwell William S. 129 Wash'n st.
Storrs Harry R. 130 Aspinwall av.
Strain Frank J. 166 Chestnut st.
Strain William, 18 Leverett st.
Strandburg Albin, 26 Upland rd.
Street Alfred W. S. 363 Boylston st.
Street J. C. 363 Boylston st.
Stuart James, Clyde st.
Sturgeon Thomas E. A. 260 Harvard st.
Suckshevis Peter, Newton st.
Sullivan Cornelius, 5 Walnut st.
Sullivan Daniel H. 229 High st.
Sullivan Daniel J. 215 Freeman st.
Sullivan Dennis, 95 Pearl st.
Sullivan Dennis, 25 Villa lane.
Sullivan Edward J. 31 White pl.
Sullivan Eugene, 57 Aspinwall av.
Sullivan Eugene, 14 Hart st.
Sullivan Eugene jr. 14 Hart st.
Sullivan Florance, 25 Emerald st.
Sullivan Frank T. 57 Aspinwall av.
Sullivan James, 28 Pearl st.
Sullivan James, 227 Pond av.
Sullivan Jeremiah, 14 Hart st.
Sullivan Jeremiah T. 229 Pond av.
Sullivan John, 94 Brookline av.
Sullivan John, 17 Morss av.
Sullivan John F. 227 Pond av.
Sullivan John F. 32 Brook st.
Sullivan John J. 66 Chestnut st.
Sullivan John J. 18 Flora st.
Sullivan John J. 12 Morss av.
Sullivan John J. 14 Pearl st.
Sullivan John J. 51a Walter av.
Sullivan Joseph, 22 Perry st.
Sullivan Martin, Clyde st.
Sullivan Michael, 43 Walter av.
Sullivan Mortimer jr. 9 Kendall pl.
Sullivan Patrick, 14 Hart st.
Sullivan Patrick, 29 Morss av.
Sullivan Patrick, 229 Pond av.
Sullivan Patrick C. 25 Villa lane.
Sullivan Peter, 3 High-st. pl.
Sullivan Roger, 52 Walter av.
Sullivan Thomas, 18 Flora st.
Sullivan Thomas E. 9 Kendall pl.
Sullivan William, Newton st.
Sullivan William F. 32 Brook st.
Summers James W. 80 Brookline av.
Supple William, 16 School st.
Surette Charles D. 1122 Com'nw'th av.
Sutherland Alexander, 26 White pl.

NAMES AND RESIDENCES.

Sutherland Donald, 328 Washington st.
Swallow Proctor, 12 White pl.
Swan Clifford M. 91 Babcock st.
Swan Thomas, 6 Hart st.
Sweeney Daniel, 12 White pl.
Sweeney John T. 41 Juniper st.
Sweeney Thomas, 74a Pearl st.
Sweeney William, 23 Aspinwall av.
Sweeney William J. Buckminster rd.
Sweet Frederick D. 36 Station st.
Sweetser L. Wallace, 48 Kent st.

Taffe William, 39 Kent st.
Taft William K. 225 High st.
Talbot Fritz B. 131 Sewall av.
Tame James H. Cottage st.
Tannor Michael, 80 Pearl st.
Tarrant George T. 25 Winthrop pl.
Tation Aram, 148 Brook st.
Tatton Jasper, 327 Harvard st.
Tay William M. 11 Linden pl.
Taylor Frank E. 21 Coolidge st.
Taylor Frederick B. 294 Walnut st.
Taylor Frederick L. 362 Washingt'n st.
Taylor George, 302 Walnut st.
Taylor John, 294 Walnut st.
Taylor John F. 47 Walter av.
Taylor Thomas I. 294 Walnut st.
Taylor Walter F. 79 Brook st.
Temple William, 803 Boylston st.
Tenney Walter H. jr. 16 Stetson st.
Tenney Winthrop P. 16 Stetson st.
Tent George E. 2 Cypress Apart's.
Thatcher William, Warren st.
Thielscher Ernest H. 40 Brook st.
Thomas Clinton L. 62 Green st.
Thomas John P. 17 Thayer pl.
Thomas Patrick M. 17 Thayer pl.
Thomas Paul F. 1016 Beacon st.
Thompson Edward E. 156 Chestnut st.
Thompson George W. 13 Perry st.
Thompson James G. 12 Linden st.
Thompson John G. 13 Perry st.
Thompson R. H. South st.
Thompson Robert A. 147 Brook st.
Thompson Thomas F. 16 Linden pl.
Thompson William, 18 Homer st.
Thompson Winfield M. 3 Washburn ter.
Thorsell Alfred, 129 Washington st.
Thulin Carl, 19 Perry st.
Thurston Oscar F. 79 Brook st.
Tibbetts Frank W. 20 Winchester st.
Tiernan Patrick, 29 Juniper st.
Tierney James J. Villa lane.
Tierney William H. 132 Naples rd.
Tillberg Gustaf B. 306 Washington st.
Timmins William E. 221 Washingt'n st.
Timmoney Peter P. 95 Walnut st.
Tolman James H. Edwin st.

NAMES AND RESIDENCES.

Tolman Joseph A. 1059 Beacon st.
Tomlin Robert K. 41 Waverly st.
Tomlinson John, 9 Kendall pl.
Tompson Edward S. 25 Francis st.
Tompson N. Ward, 25 Francis st.
Toner Matthew J. 8 Homer st.
Tonra John, 17 Morss av.
Tonra Michael, 17 Morss av.
Tonra Patrick, 74a Pearl st.
Tonra Patrick J. 12 Kerrigan pl.
Toombs Waldron, 146 Tappan st.
Toomey Joseph E. 84 Chestnut Hill av.
Toomey Timothy, 23 Kendall st.
Tooth John, Warren st.
Toppan Willard L. 102 Cypress st.
Toppan William J. 113 Harvard st.
Towle Henry, 31 Kent sq.
Towle James, 18 High st.
Townsend Charles, 374 Hammond st.
Trahan James, 4 Kerrigan pl.
Trainor J. Country Club.
Trainor James, 154 Boylston st.
Travers Frank, 271 Boylston st.
Tripp Harold S. 82 Brook st.
Trout John, Regent circle.
Truesdale David, 105 Brookline av.
Tucker James, 105 Brookline av.
Tuckerman J. Willard jr. 60 Waverly st.
Tuckerman Newcome, 64 Cypress st.
Tuesley Warren M. 20 Searle av.
Tully John, Warren st.
Tully John F. 32 Pearl st.
Tuohy Henry F. 300 Boylston st.
Turley Thomas J. 142 Brook st.
Turley Vincent M. 142 Brook st.
Turner Alfred C. Dean rd.
Turner Fergus B. 69 Gorham av.
Tuttle Leonard, 199 Harvard st.
Tuttle Samuel J. 306 Washington st.
Twiss John, Boylston st.
Twitchell Lewis U. 363 Cypress st.
Twohill Patrick, 31 Pearl st.
Twohy Peter P. Ackers av.
Twombly James F. 29 Kent st.
Twomey Michael, Warren st.
Tyler Frederick B. 327 Harvard st.
Tyler John, 41 Kent st.
Tyler Thomas H. 16 Greenough st.
Tynan James, 7 Kendall pl.
Tynan John, 11 Kendall pl.
Tynan Patrick J. 9a Franklin st.
Tyo Alexander, 36 Station st.

Ulman Harry A. 1059 Beacon st.
Ulman William T. 1059 Beacon st.
Unkles William, 102 Chestnut st.
Usher George, Tappan st.
Utley Frank, 25 Aspinwall av.

NAMES AND RESIDENCES.

Van Cliff James H. 61 Sewall av.
Van Demark Richard D. 85 Francis st.
Van Voorhis Courtland, 67 Griggs rd.
Van Voorhis George S. 67 Griggs rd.
Varney George F. 31 Harvard st.
Veitch George, 786 Boylston st.
Verge Arthur, Egmont st.
Videon Arthur W. Hammond st.
Videon Benjamin R. Hammond st.
Vieth Henry P. 123 Kent st.
Viets Edward A. 25 Aspinwall av.
Vilander Neils, 8 Kendall pl.
Vining John A. Harvard ct.
Virgin Arthur, 99 High st.
Vitoli Louis, 761 Washington st.
Vogel August E. 169 Davis av.
Vollm Christian, 48 Morss av.
Von Ladau Carl G. 17 High st.
Von Ladau Knut E. 17 High st.
Vorenberg Felix, 169 Naples rd.
Voornevelt William, Goddard av.
Vose Ambrose S. 52 Kent st.
Vose George A. 65 Sewall av.
Vroom Charles W. 21 High st.

Wagoner Henry S. 14 Linden st.
Wah George Y. 135 Boylston st.
Walden Charles, 123 Longwood av
Waldo Clarence H. 1359 Beacon st.
Walizer Lincoln, 8 School st.
Walker ———, 85 St. Paul st.
Walker Edward W. 173 Davis av.
Walker George, 349 Boylston st.
Walker James, 11 Harvard st.
Walker John, 36 Station st.
Walker John R. 173 Davis av.
Walker Napoleon L. 175 Washingt'n st.
Walker Robert S. 13 Cpyress st.
Wall Patrick, 86 Pearl st.
Wall William J. 36 Pearl st.
Wallace Frank S. 285 Washington st.
Wallace Harold L. 283 Pond av.
Wallace Joseph E. 285 Washington st.
Wallace Neil J. 128 Cypress st.
Wallace William E. 285 Washingt'n st.
Walsh Bernard, 38 Linden st.
Walsh George H. 81 Carlton st.
Walsh James, 19 Powell st.
Walsh James J. 43 Walter av.
Walsh John, 102 Brookline av.
Walsh John A. 6 Tabor pl.
Walsh John J. 11 Cameron st.
Walsh Martin, 6 Juniper st.
Walsh Michael, Country Club.
Walsh Michael, 175 High st.
Walsh Michael, 15 Hurd rd.
Walsh Michael A. 11 Cameron st.
Walsh Patrick, 102 Brookline av.
Walsh Richard, 9 Perry st.

NAMES AND RESIDENCES.

Walsh William H. 19 Perry st.
Walter George W. 89 Winthrop rd.
Walter Harry, 89 Winthrop rd.
Ward Joseph F. 76 Pearl st.
Ward Michael J. 19 Shailer st.
Ward Patrick, 76 Pearl st.
Ward Robert, 32 Boylston st.
Ward Thomas, 76 Pearl st.
Ward Thomas P. 19 Villa lane.
Ward Willard E. 9 Park vale.
Ware Henry, 82 High st.
Warren Daniel, 238 Cypress st.
Warren Daniel, 39 Kendall st.
Waterman Alfred P. 18 High st.
Waterman William E. 173 Davis av.
Waters James, 43 Juniper st.
Waters Thomas P. 175 High st.
Waterson Robert, 112 Chestnut st.
Watson Arthur, 172 High st.
Watson Arthur L. 26a White pl.
Watson Charles E. 31 Kent st.
Watson Edward A. 93 Perry st.
Watson Ephraim A. Heath st.
Watson James R. 93 Perry st.
Watson Joseph, Boylston st.
Watson Matthew, 58a Aspinwall av.
Watson S. D. Stearns Chambers.
Watterson Charles C. 79 Brook st.
Waugh David A. 141 Brook st.
Waugh William J. 15 Newton st.
Way Charles A. 73 Longwood av.
Wayland George F. 2 Foster st.
Wead Harold K. 220 Aspinwall av.
Wear John E. 104a Chestnut st.
Weatherbee William, 33 Cameron st.
Webb Melvin E. 61 Sewall av.
Webb Walter G. 69 School st.
Webster Robert E. 37 Addington rd
Weeks Frederick E. 63 Griggs rd.
Weeks Robert S. 299 Harvard st.
Weinburg Israel, 227 Washington st.
Weiner Joseph, 11 Washington st.
Weinstein Edward R. 34 Perry st.
Weinstein John F. 30 Station st.
Weir David, Newton st.
Weir David A. Newton st.
Welch James F. 35 Juniper st.
Welch John, 44 Pearl st.
Wells Horace E. 18 Juniper st.
Welsh Morris, 2 Linden st.
Wentworth James B. 209 Wash'n st.
Wesner Frank W. 53 Waverly st.
Westby Peter, 20 Winchester st.
Weston Horace G. 24 Bowker st.
Whalen John J. 15 Winthrop rd.
Whalen Sidney, Newton st.
Whalen William, 128 Boylston st.
Whalon James M. 33 White pl.
Wharton Melvin H. 801 Boylston st.

NAMES AND RESIDENCES.

Wheeler Benjamin R. 18 Aspinwall av.
Wheeler James, 531 Boylston st.
Wheeler Otis D. 13 Harvard st.
Whelan Cornelius F. 43 Kent st.
Whigham J. Douglas, 29 Babcock st.
Whitcomb Howard, 21 Kilsyth rd.
White Augustine, 58 Harvard st.
White George, 16 Linden st.
White J. C. 677 Washington st.
White J. Foster, 535 Boylston st.
White John, Heath st.
White John C. 81 Griggs rd.
White John J. 63 Rawson rd.
White Joseph R. 7 School st.
White Patrick, 701 Boylston st.
White Samuel, 117 Babcock st.
White Thaddeus F. 47 Vernon st.
Whitehouse Harry B. 797 Boylston st.
Whitehouse John, 70 Chestnut st.
Whiting Ralph S. 64 Aspinwall av.
Whitney Harry H. 5 Park vale.
Whitney John H. 143 Washington st.
Whitney Nathaniel D. 1359 Beacon st.
Whitney Thomas H. jr. 220 Walnut st.
Whittaker Forest G. 22 Homer st.
Whittier Claude C. 575 Washington st.
Wholley James, 102 Brookline av.
Wiberg S. H. 123 Kent st.
Wickens Ernest F. 544 Heath st.
Wilbor Rufus L. 1487 Beacon st.
Wilcock William, 1017 Beacon st.
Wilde Henry, 450 Washington st.
Wilder Charles B. 130 Harvard st.
Wiley Bethuel H. 68 Boylston st.
Wiley William O. 387 Harvard st.
Wilken Andrew H. 5 Mulford st.
Willard John W. 25 Regent cir.
Williams Armstrong T. 233 Aspinwall av.
Williams Arthur C. 13 Thayer pl.
Williams Arthur G. 24 Francis st.
Williams Arthur H. 16 Garrison rd.
Williams Charles E. 17a Davis av.
Williams Frank C. 16 Williams st.
Williams Frank P. 57 Auburn st.
Williams Frederick A. 8 Regent cir.
Williams Harold P. 41 Coolidge st.
Williams John R. 24 Francis st.
Williams Melvin B. 61 Colbourne cres.
Williams Robert W. 35 Walnut pl.
Williams Sidney E. 78 Thorndike st.
Williams Virgil H. 41 Coolidge st.
Williamson Thomas, 8 Winthrop pl.
Wilson Charles F. 80 Brookline av.
Wilson George W. 129 Washington st.
Wilson John J. 80 Brookline av.
Wilson Walter J. 488 Harvard st.
Wilson Walter J. 537 Washington st.
Wilson William G. 98 Colchester st.

NAMES AND RESIDENCES.	NAMES AND RESIDENCES.
Wilson William G. 4 Juniper st.	Woods George N. 564 Heath st.
Winch Harry E. 7 Fiske ter.	Woods John, 6 Cameron st.
Winchester William R. 10 Marion ter.	Woods John B. Heath st.
Wing Chester, 4 Summit av.	Woods John T. 52 Walter av.
Winsor Alfred jr. 204 Walnut st.	Woodward Edson F. Warren st.
Winsor Kennard, 204 Walnut st.	Wordell Arthur A. 23 Bowker st.
Winsor William C. 26 Francis st.	Worden Jethro H. 107 Harvard st.
Wise Arthur C. 9 Claflin rd.	Wright Andrew, 47 Vernon st.
Wise John P. 1742 Beacon st.	Wright Percy P. 17 Park st.
Wise Stuart W. 1795 Beacon st.	Wrightington Edgar N. 76 Monm'th st.
Witherell Obadiah D. 133 Salisbury rd.	Wyatt John W. 23 Juniper st.
Withers Edward H. Heath st.	Wyman Bernard, 300 Boylston st.
Withington John R. 85 Naples rd.	Wyman George E. 300 Boylston st.
Withington Robert V. 83 Naples rd.	
Wodell Frederick W. 167 Brook st.	Yee Sing, 194 Washington st.
Wolf Moses H. P. 526 Harvard st.	York J. R. 93 Prospect st.
Wood Arthur E. 215 Freeman st.	Young Charles W. 79 St. Paul st.
Wood Arthur E. 117 Naples rd.	Young George A. 143 Washington st.
Wood Harry H. 15 Centre st.	Young George B. 1345a Beacon st.
Wood Herbert A. 53 Windsor rd.	Young George E. 125 Brook st.
Wood Howland, 93 Perry st.	Young Harry, 51 Sewall av.
Wood John J. 1523a Beacon st.	Young James, Heath st.
Wood W. Hubert, 384 Wash'n st.	Young John, 7 School st.
Wood Walter M. Richmond Court.	Young Joseph, Heath st.
Wood William, 10 Cameron st.	Young Joseph D. 86 Brook st.
Wood William B. 25 Davis av.	Young Robert J. 1 Roberts st.
Woodard Herbert S. 13 Linden st.	Young William F. 175 Washington st.
Woodbury Hammon, 20 Winchester st.	Young William H. 33 Aspinwall av.
Woodbury Harry C. 58 Aspinwall av.	
Woods Alfred L. Warren st.	
Woods Frederick A. 1006 Beacon st.	Zeigler David, Clyde st.

ADDITIONAL LIST OF RESIDENTS ASSESSED POLL TAX ONLY, FOR 1903.

NAMES AND RESIDENCES.	NAMES AND RESIDENCES.
Andrews Elbridge F. 8 Bowker st.	Kingman Lester A. 50 Harvard st.
Arbuckle Frederick T. 58 Aspinwall av.	Leary William F. 193 Cypress st.
Austin Justus E. 45 School st.	Mellen George M. 265 Harvard st.
Chapin Charles W. 23 Osborne rd.	Mersereau Melbourne, 675 Wash'n st.
Clark Don L. 54 Harvard av.	McNamara Matt, 261 Boylston st.
Cleary Thomas F. 10 Pearl st.	McNamara Thomas, 46 Walter av.
Connolly Owen, 15 Babcock st.	O'Brien William, 6 Kendall pl.
Crohan Daniel V. 300 Boylston st.	Reed John H. 195 Cypress st.
Curtin Michael J. 14 Pearl st.	Robinson J. Watts, 54 Coolidge st.
Davis Samuel, Regent circle.	Rothwell James M. 69 Longwood av.
Fitzpatrick Francis G. 15 Winthrop rd.	Sharp Albert R. 629 Washington st.
Fitzpatrick Paul E. 15 Winthrop rd.	Taffe Edward L. 39 Kent st.
Fitzpatrick Thomas M. 15 Winthrop rd.	Wayland Robert S. 44 Coolidge st.
Floyd Cleveland, 50 St. Paul st.	Webster Hanson H. 103 Centre st.
Green Robert E. 31 Coolidge st.	Weil Samuel T. 88 Coolidge st.
Keane Stephen, 63 Brookline av.	White Frank O. 30 Centre st.

LIST OF ASSESSMENTS FOR MORE THAN POLL TAX, FOR 1903.

Name, Location and Description.	Poll.	Personal.	Total Real.	Total Tax.
Abbott Adelaide F. 53 Marion st.	. .	$9,300	. . . .	$93 00
Abbott Annie R. 35 Columbia st.	. .	. . . .	$10,500	105 00
House 7000, lot 6342 ft. 3500.				
Abbott Charles L. [Malden]	. .	. . . .	11,100	111 00
House 47 Winchester st. 8000, lot 6840 ft. 3100.				
Abbott Edward M. 29 Marion st.	$2	2,500	. . . .	27 00
Abbott Georgianna E. 53 Marion st.	. .	14,300	. . . .	143 00
Abbott J. Mabel F. 29 Marion st.	. .	50,000	18,000	680 00
House 9000, lot 14694 ft. 9000.				
Abbott Lyman F. 35 Columbia st.	2	2,500	. . . .	27 00
Abbott Reuben, 45 Columbia st.	2	5,300	10,100	156 00
House 7000, lot 6027 ft. 3100.				
Abercrombie Elizabeth, 19 Linden st.	. .	3,100	. . . .	31 00
Abercrombie William H. 19 Linden st.	2	10,200	13,500	239 00
House 4000, stable 500, lot 17759 ft. 9000.				
Achorn Edgar O. 157 Walnut st.	2	1,000	. . . .	12 00
Ackerman Jacob E. 179 Naples rd.	2	1,000	. . . .	12 00
Adams Abbie P. Heath st.	. .	. . . .	17,500	175 00
House 9500, lot 39515 ft. 8000.				
Adams Alice H. 57 Babcock st.	. .	. . . .	17,700	177 00
House 10000, lot 16943 ft. 7700.				
Adams Anna I. 8 Cypress st.	. .	. . . .	7,000	70 00
Shop 81 Washington st. 100, stable 300, lot 6611 ft. 6600.				
Adams Benjamin F. & Co. 1361 Beacon st.	. .	3,200	. . . .	32 00
Adams Charles A. 21 Winchester st.	2	2,000	. . . .	22 00
Adams Charles E. 57 Babcock st.	2	1,500	. . . .	17 00
Adams Charles R. Heath st.	2	200	. . . .	4 00
Adams Charles W. trustee [Boston]	. .	. . . .	12,000	120 00
House 50 Pleasant st. 4000, lot 13420 ft. 8000.				
Adams Francis P. 45 Marion st.	2	500	. . . .	7 00
Adams Frank S. 118 Mason ter.	2	1,000	10,800	120 00
House 6500, lot 6812 ft. 4300.				
Adams George E. 60 Windsor rd.	2	1,500	. . . .	17 00
Adams Grace D. [Boston]	. .	. . . .	2,800	28 00
Lot 13, Windsor rd. 5623 ft. 2800.				
Adams James, 90 Longwood av.	2	900	18,800	199 00
House 7000, lot 15018 ft. 11800.				
Adams Jenny H. 21 Winchester st.	. .	. . . .	21,000	210 00
House 8000, stable 2000, lot 16000 ft. 11000.				
Adams John S. 79 Rawson rd.	2	3,000	. . . .	32 00
Adams John W. 1471 Beacon st.	2	1,000	. . . .	12 00
Adams Lilian W. 60 Windsor rd.	. .	. . . .	14,300	143 00
House 9000, lot 10128 ft. 5300.				
Adams Matthew, 219 Freeman st.	2	. . . .	9,000	92 00
House 2600, do 2600, lot 7655 ft. 3800.				
Addicks Elizabeth T. 31 Clinton rd.	. .	. . . .	18,500	185 00
House 10000, lot 17300 ft. 8500.				
Addison Daniel D. 47 Garrison rd.	2	1,000	. . . .	12 00
Adie Andrew, Woodland rd.	2	25,000	. . . .	252 00

Name, Location and Description.	Poll.	Personal.	Total Real.	Total Tax.
Ainsworth George C. 531 Washington st. . .	$2	$1,500	$11,500	$132 00
House 7500, lot 7149 ft. 4000.				
Albers Homer, 84 High st.	2	3,000	. . . .	32 00
Alden Catherine R. [N. R.]	. .	. . . .	15,600	156 00
House 360 Tappan st. 13000, lot 2600 ft. 2600.				
Alden Charles H. 116 Longwood av.	2	5,000	. . . .	52 00
Alden Oakley W. 14 Marion ter.	2	500	. . . .	7 00
Aldrich Charles E. 190 Babcock st.	2	500	3,300	40 00
Lot Babcock st. 5500 ft. 3300.				
Aldrich George I. 122 Kent st.	2	2,000	. . . .	22 00
Aldrich Harriet W. 190 Babcock st.	. .	. . . .	10,300	103 00
House 6500, lot 6417 ft. 3800.				
Aldrich Samuel N. *et al.* executors estate of William H. Wilder	. .	7,000	. . . .	70 00
Alexander Charles E. 51 Philbrick rd. . . .	2	2,000	9,600	118 00
House 6500, lot 7000 ft. 3100.				
Alexander Sigmond B. 18 Shailer st.	2	800	. . . .	10 00
Alford Ellen J. 240 Kent st.	. .	. . . .	35,000	350 00
House 14000, stable 3000, lot 23247 ft. 18000.				
Alford Orlando H. 240 Kent st.	2	50,000	. . . .	502 00
Alland Morse J. 156 Harvard st.	2	500	. . . .	7 00
Allen Arthur S. Richmond Court	2	1,000	. . . .	12 00
Allen Direxa P. 92 Dudley st.	. .	. . . .	16,200	162 00
House 4200, do. 1000, lot 44000 ft. 11000.				
Allen Edward F. 105 Prospect st.	2	. . . .	10,900	111 00
House 2000, stable 200, lot 4960 ft. 2700.				
House 101 Prospect st. 3000, lot 4760 ft. 3000.				
Allen Emery E. 11 Linden pl.	2	. . . .	7,900	81 00
House 5500, lot 4165 ft. 2400.				
Allen Frank D. receiver of Central Nat. Bank, Boston	. .	. . . .	17,400	174 00
House 85 Summit av. 1600, stable 300, lot 32728 ft. 15500.				
Allen George H. 46 Gorham av.	2	1,500	. . . .	17 00
Allen Herbert D. 21 Clark rd.	2	500	. . . .	7 00
Allen J. Harvey, 131 Brook st.	2	. . . .	5,700	59 00
House 215 Cypress st. 4500, lot 2285 ft. 1200.				
Allen Joseph W. 138 Buckminster rd. . . .	2	2,500	. . . .	27 00
Allen Philip S. 81 Green st.	2	2,500	22,700	254 00
House 3500, stable 600, lot 15438 ft. 10000.				
House 57 Dwight st. 6000, lot 4438 ft. 2600.				
Allen S. S. heirs	. .	. . . .	24,000	240 00
Club house 26 Monmouth st. 4000, stable 1000, lot 18560 ft. 19000.				
Alles William H. [N. R.]	. .	. . . .	12,500	125 00
House 81 Middlesex rd. 9000, lot 13200 ft. 3500.				
Almy Elsie P. Dean rd.	. .	. . . .	19,800	198 00
House 12000, stable 1800, lot 12073 ft. 6000.				
Almy William, Dean rd.	2	7,500	. . . .	77 00
Almy William F. 10 Sewall av.	2	1,000	. . . .	12 00
Almy Mrs. William F. 1056 Beacon st. . . .	. .	1,500	. . . .	15 00
Amastos Brothers, 1351 Beacon st.	. .	400	. . . .	4 00
Ames Frank W. 74 Naples rd.	2	2,000	. . . .	22 00
Ames Helen A. 1759 Beacon st.	. .	800	16,900	177 00
House 13500, lot 2949 ft. 3400.				
Ames & Hutchins, 134 Cypress st.	. .	1,500	. . . .	15 00

Name, Location and Description.	Poll.	Personal.	Total Real.	Total Tax.
Ames Joseph B. 1759 Beacon st.	$2	$5,000	. . . .	$52 00
Ames Seth, estate, Fisher Ames *et al.* trustees	. .	39,000	$26,500	655 00
House 116 Colchester st. 6500, lot 21780 ft. 20000.				
Amory Francis I. [Boston]	. .	. . . . .	45,200	452 00
House 677 Washington st. 30000, lot 5449 ft. 4300.				
House Boylston st. 5500, lot 19939 ft. 5400.				
Amory Francis I. & C. E. Cotting, trustees Amory Land Trust	. .	. . . . .	267,500	2,675 00
Stable Powell and Freeman sts. 1500, lot 251595 ft. 75000.				
House Powell and Beacon sts. 5000, lot 456849 ft. 186000.				
Amory William, heirs	. .	. . . . .	98,300	983 00
Lot 16, Pleasant st. 12895 ft. 6400.				
Lot 15 do. 13200 ft. 6600.				
House 120–118 Pleasant st. 5000, stable 800, lot 18000 ft. 9000.				
Lot 13, Pleasant st. 11550 ft. 5700.				
Lot 12 do. 10746 ft. 5300.				
Lot Ridgeway st. 22127 ft. 10000.				
Lot 23 do. 8395 ft. 2400.				
Lot 22 do. 7215 ft. 2000.				
Lot 21 do. 7258 ft. 2000.				
Lot 20 do. 7300 ft. 2000.				
Lot 19 do. 7342 ft. 2000.				
Lot 18 do. 7384 ft. 2000.				
Lot 17 do. 7442 ft. 2000.				
Lot 24 do. 8538 ft. 2500.				
Lot 25 do. 8064 ft. 2400.				
Lot Ridgeway st. 7104 ft. 2300.				
Lot 11 do. 11189 ft. 1800.				
Lot 10 do. 6710 ft. 1300.				
Lot 9 do. 6799 ft. 2000.				
Lot 8 do. 7716 ft. 2500.				
Lot 7 do. 12716 ft. 6500.				
Lot 6 Pleasant st. 6829 ft. 3500.				
Lot 2 Dwight st. 9295 ft. 5000.				
Lot 1 do. 10690 ft. 5300.				
Amsden Fannie M. 31 Summit av.	. .	. . . . .	10,400	104 00
House 7500, lot 4125 ft. 2900.				
Amsden Franklin D. Summit av.	2	1,500	22,800	245 00
House 33 Summit av. 8000, lot 5, 4625 ft. 3200.				
House 35 Summit av. 8000, lot 7, 5400 ft. 3600.				
Amster Nathan L. 6 Hawes st.	2	2,500	. . . .	27 00
Andersen Olivia C. [Boston]	. .	. . . . .	2,500	25 00
Lot Fairmount 20773 ft. 2500.				
Anderson Cyrus J. 15 Shailer st.	2	500	. . . .	7 00
Anderson Frans O. 82 Brook st.	2	200	6,500	69 00
House 4500, lot 3984 ft. 2000.				
Anderson Isabel, Avon st.	. .	20,000	342,500	3,625 00
House 75000, power-house 500, stable 35000, cottage Newton st. 2500, hen-house do. 1500, cottage do. 200, barn 100, house 2500, lot 61.18 a. 183500.				
Lot Goddard av. 11430 ft. 1500.				

Name, Location and Description.	Poll.	Personal.	Total Real.	Total Tax.
Anderson Isabel, — *continued.*				
Lot Goddard av. 234580 ft. 18500, do. do. 231287 ft.12000, do.do. 102502 ft. do.8000.				
Lot Avon st. 17500 ft. 1700.				
Anderson J. Edward, 57 York ter.	$2	$1,000	$34,000	$352 00
House 18000, lot 16881 ft. 7000.				
House 144 Lancaster ter. 7000, lot 8170 ft. 2000.				
Anderson Mary E. heirs, 29 University rd . .	. .	. . . . .	8,800	88 00
House 6000, lot 4791 ft. 2800.				
Anderson Sarah C. 21 Thorndike st.	. .	. . . . .	6,300	63 00
House 4000, lot 4313 ft 2300.				
Anderson William, 21 Thorndike st.	2	500	. . . .	7 00
Anderson William J. 259 Boylston st. . . .	. .	300	. . . .	3 00
Andrew Annie B. 237 St. Paul st.	. .	. . . . .	20,000	200 00
House 9000, lot 10880 ft. 11000.				
Andrew Annie B. and Ernest G. Howe . .	. .	. . . . .	9,000	90 00
Stable St. Paul st. 5000, lot 5762 ft. 4000.				
Andrew George C. 237 St. Paul st.	2	4,000	. . . .	42 00
Andrews Eldredge F. 83 Harvard st.	. .	600	. . . .	6 00
Andrews Frank A. 98 University rd.	2	5,000	. . . .	52 00
Andrews George L. estate, Sara B. Andrews executrix, 141 Buckminster rd.	. .	7,800	16,000	238 00
House 9000, lot 20000 ft. 7000.				
Andrews Kate P. 98 University rd.	. .	. . . . .	11,900	119 00
House 6500, lot 5360 ft. 2500, do. 5986 ft. 2900.				
Andrews Robert D. 13 Garrison rd.	2	7,500	. . . .	77 00
Andrews Sarah W. 51 Vernon st.	. .	. . . . .	6,300	63 00
House 3000, lot 6778 ft. 3300.				
Andrews Walter E. 44 Edgehill rd.	2	4,000	14,000	182 00
House 8000, lot 15148 ft. 6000.				
Andrews William H. 9 Claflin rd.	2	500	. . . .	7 00
Angell George T. 1079 Beacon st.	2	1,000	. . . .	12 00
Angell William G. 60 Naples rd.	2	1,500	. . . .	17 00
Anthony Clara W. 123 Sewall av.	. .	. . . . .	36,500	365 00
House 12000, stable 3000, lot 16116 ft. 11000.				
Lot Sewall av. 15507 ft. 10500.				
Anthony Edgar W. 123 Sewall av.	2	9,000	. . . .	92 00
Appel Daniel F. Dean rd.	2	3,000	. . . .	32 00
Appel Mary H. Dean rd.	. .	. . . . .	17,000	170 00
House 10000, lot 13477 ft. 7000.				
Appleton Annie P. Hawthorn rd.	. .	35,000	. . . .	350 00
Appleton Charles B. 20 Netherlands rd. . .	2	7,000	16,600	238 00
House 12000, lot 11317 ft. 4600.				
Appleyard Arthur E. 1774 Beacon st. . . .	2	7,500	. . . .	77 00
Appleyard Frances C. 1774 Beacon st. . . .	. .	. . . . .	23,000	230 00
House 18000, lot 4233 ft. 5000.				
Armstrong George W. estate, 1405 Beacon st.	. .	. . . . .	146,500	1,465 00
House 35000, stable 5000, lot 47400 ft. 46000.				
House 9 Park vale 27500, lot 5638 ft. 2800.				
House 5 Park vale 27500, lot 5391 ft. 2700.				
Arnold Augustus F. [Hyde Park].	. .	. . . . .	14,500	145 00
House 147 Coolidge st. 7500, lot 5844 ft. 2000.				
Lot 17, Addington rd. 10245 ft. 5000.				
Arnold Augustus F. (tax-title).	. .	. . . . .	16,700	167 00
House 1119 Beacon st. 12000, lot 3150 ft. 4700.				

Name, Location and Description.	Poll.	Personal.	Total Real.	Total Tax.
Arnold George F. 81 Davis av.	$2	$15.000	. . . .	$152 00
Arnold Tirzah S. 81 Davis av.	. .	4.000	. . . .	40 00
Arthur Allan and Albert C. Aldrich, trustees of Stedman Terrace Trust.	. .	. . . .	$63,000	630 00
House Harvard st. 25000, do. Stedman st. 25000, lot 12989 ft. 13000.				
Asbrand Katherine, 5 Park vale	. .	1,000	. . . .	10 00
Asher Abraham, 16 Beals st.	2	1,000	. . . .	12 00
Askenasy Henry W. 65 Brook st.	2	500	. . . .	7 00
Aspinwall Land Trust.	. .	. . . .	40,900	409 00
Lot 16, Addington rd. 11398 ft. 4500.				
Lot 8, Colbourne cres. 10595 ft. 5000.				
Lot 31 do. 10304 ft. 4500.				
Lot 29 do. 10784 ft. 4200.				
Lot 28 do. 10093 ft. 4100.				
Lot 27 do. 9030 ft. 3600.				
Lot 23, Rawson rd. 11064 ft. 5000.				
Lot 67, Addington rd. 29016 ft. 10000.				
Aspinwall Thomas, Hawthorn rd.	2	2,500	13,300	160 00
House 8500, lot 9600 ft. 4800.				
Aspinwall Thomas & William, trustees for themselves and Mary A. Trull	. .	. . . .	8,500	85 00
Lot Brook st. 9579 ft. 4500.				
Lot Aspinwall av. 7362 ft. 4000.				
Atherton George E. 123 High st.	2	2,500	13,800	165 00
House 5500, stable 800, lot 18800 ft. 7500.				
Atherton George E. trustee for George *et al.*	. .	19,700	. . . .	197 00
Atherton George E. trustee for Charles *et al.*	. .	2,700	. . . .	27 00
Atkinson Edward, Heath av.	2	30,000	22,500	527 00
House 7500, stable 1200, veg. house 300, lot 1.5 acres 13500.				
Atkinson Edward W. Heath st.	2	5,000	. . . .	52 00
Atkinson Ellen F. Heath st.	. .	5,000	23,000	280 00
House 4500, stable 500, lot 89654 ft. 18000.				
Atkinson Mary H. Heath st.	.	5,000	. . . .	50 00
Atteaux Frederick E. 81 Carlton st.	2	25,500	. . . .	257 00
Atwood David E. 1051 Beacon st.	2	500	. . . .	7 00
Atwood Hartley F. 1051 Beacon st.	2	1,500	. . . .	17 00
Atwood Hartley F. *et al.* trustees	. .	15,000	27,700	427 00
House 1051 Beacon st. 20000, lot 3685 ft. 7700.				
Atwood Quincy A. 1753 Beacon st.	2	2,500	. . . .	27 00
Averhill Arthur C. 46 Thorndike st.	2	100	. . . .	3 00
Averill Arthur C. & Stella C. 46 Thorndike st.	. .	. . . .	8,400	84 00
House 5500, lot 5339 ft. 2900.				
Avery George A.	. .	. . . .	63,800	638 00
Lot 6, Stedman st. 5619 ft. 2200, do. 4 do. 5640 ft. 2200, do. 2 do. 4872 ft. 1900.				
House 669-671 Washington st. 25000, do. 673-675 do. 25000, lot 9981 ft. 7500.				
Ayer James C. heirs	. .	. . . .	152,000	1,520 00
House Harvard st. 1000, cottage 1000, lot 437300 ft. 150000.				
Ayers Thomas J. 619 Boylston st.	2	. . . .	600	8 00
Lot 50, Clyde st. 4277 ft. 600.				
Ayling Charles L. Devon rd.	2	4.000	. . . .	42 00
Ayling Cora, 1804 Beacon st.	. .	3,800	. . . .	38 00
Ayling Margaret R. Devon rd.	. .	. . . .	16,500	165 00
House 9000, stable 2000, lot 25661 ft. 5500.				

Name, Location and Description.	Poll.	Personal.	Total Real.	Total Tax.
Babcock William R. 50 Davis av.	$2	$500	. . . .	$7 00
Babson Daniel T. [Gloucester]	. .	. . . .	$16,500	165 00
House Newton st. 6000, stable and shed 1500, lot 89375 ft. 9000.				
Babson Daniel T. [release of tax-title] . .	. .	. . . .	1,100	11 00
Lot 113, Dale st. 4750 ft. 200.				
Lot 114 do. 4750 ft. 200.				
Lot 115 do. 4750 ft. 200.				
Lot 116 do. 4750 ft. 200.				
Lot 54, Whitney st. 4978 ft. 300.				
Babson Robert T. 172 Harvard st	2	2,000	. . . .	22 00
Batchelder Charles W. 38 Fuller st.	2	200	. . .	4 00
Batchelder Sada F. *et al.* 38 Fuller st. . .	. .	. . . .	10,200	102 00
House 5000, stable 1000, lot 7016 ft. 4200.				
Bacon Charles F. 57 Westbourne ter. . . .	2	1,000	. . . .	12 00
Bacon Francis H. [Winchester]	. .	. . . .	48,700	487 00
House Harvard st. 13000, lot 2612 ft. 2300.				
House do. 14500, lot 2909 ft. 3600.				
House do. 13000, lot 2196 ft. 2300.				
Bacon Francis W. 45 Addington rd.	2	3,000	. . . .	32 00
Bacon Josiah N. 89 St. Paul st.	2	500	. . . .	7 00
Bacon Karolen B. 150 Buckminster rd. . . .	. .	. . . .	19,500	195 00
House 12000, lot 18332 ft. 7500.				
Bacon Mary T. 45 Addington rd.	. .	. . . .	11,000	110 00
House 8000, lot 5895 ft. 3000.				
Bacon William, 150 Buckminster rd.	2	5,000	. . . .	52 00
Badger Frederick, 3 Cypress pl.	2	500	. . . .	7 00
Badger Mary S. 37 Osborne rd.	. .	. . . .	9,600	96 00
House 7000, lot 5454 ft. 2600.				
Badger Wallace B. 37 Osborne rd.	2	1,000	. . . .	12 00
Badger William C. H. 10 Marion ter.	2	500	. . . .	7 00
Bailey Arthur H. 195 Davis av.	2	300	. . . .	5 00
Bailey Susan S. 1056 Beacon st.	. .	2,000	. . . .	20 00
Baird Charles L. 80 Francis st.	2	1,000	. . . .	12 00
Baker A. M. 1471 Beacon st.	2	1,500	. . . .	17 00
Baker Alfred E. 1553 Beacon st.	2	2,000	. . . .	22 00
Baker Alice S. 29 Vernon st.	. .	. . . .	11,700	117 00
House 5500, lot 12000 ft. 6200.				
Baker Alpheus S. 303 Harvard st.	2	700	. . . .	9 00
Baker Charles M. 111 Ivy st.	2	25,000	36,600	618 00
House 10000, lot 13650 ft. 13600.				
Lot Ivy and Carlton sts. 11614 ft. 13000.				
Baker Edith T. [Newton]	. .	. . . .	4,500	45 00
Lot Crafts rd. 23799 ft. 4500.				
Baker Edward W. 29 Vernon st.	2	500	. . . .	7 00
Baker Harriet M. Newton st.	. .	3,500	56,900	604 00
House 4500, barn 800, do. 500, carriage house 100, lot 238724 ft. 21000.				
Lot Allendale st. 25 acres 30000.				
Baker Harvey H. Newton st.	2	500	. . . .	7 00
Baker J. Eliot, Newton st.	2	2,000	. . . .	22 00
Baker Joseph F. 303 Harvard st.	2	12,500	30,000	427 00
House 8000, stable 2000, lot 22352 ft. 20000.				
Baker Mabel K. 39 Garrison rd.	. .	1,600	13,000	146 00
House 11000, lot 2200 ft. 2000.				
Baker Peter E. heirs, George H. Huse ex'r.	. .	. . . .	12,800	128 00
House 129 Aspinwall av. 9000, lot 6175 ft. 3800.				

Name, Location and Description.	Poll.	Personal.	Total Real.	Total Tax.
Baker William L. adm'r estate of Albert H. Bird	. .	$40,000	. . . .	$400 00
Baker William L. trustee Baker trust	. .	. . . .	$59,500	595 00
House Webster st. 45000, lot 19350 ft. 14500.				
Balch Arthur S. 1004 Beacon st.	$2	8,000	. . . .	82 00
Balch Ella S. 1004 Beacon st.	. .	. . . .	23,000	230 00
House 15000, lot 3600 ft. 8000.				
Baldwin George S. Middlesex rd.	2	5,000	. . . .	52 00
Baldwin Herman T. [Newton]	. .	. . . .	300	3 00
Lot Middlesex rd. 1000 ft. 300.				
Baldwin James C. T. Devon rd.	2	1,000	. . . .	12 00
Baldwin John A. 95 Fisher av.	2	18,000	25,100	433 00
House 12000, lot 15120 ft. 7600.				
Lot Fisher av. 10881 ft. 5500.				
Baldwin Nellie T. Middlesex rd.	. .	. . . .	11,700	117 00
House 8000, lot 12308 ft. 3700.				
Baldwin Walter H. [Boston].	. .	. . . .	9,600	96 00
House 173 Naples rd. 6000, lot 6400 ft. 3600.				
Ball Eudora A. 33 Manchester rd.	. .	. . . .	10,800	108 00
House 8000, lot 6300 ft. 2800.				
Ball Russell, 60 Gorham av.	2	1,000	. . . .	12 00
Ballagh Wilbur W. 229 Harvard st.	2	2,000	. . . .	22 00
Ballard Florence E. 12 Kenwood st.	. .	. . . .	8,500	85 00
House 5500, lot 4984 ft. 3000.				
Ballard Frederick, 1073 Beacon st.	2	7,500	. . . .	77 00
Ballard John W. V. 12 Kenwood st.	2	500	. . . .	7 00
Ballard Mrs. Vincent, 155 Aspinwall av.	. .	3,000	. . . .	30 00
Ballou Hosea S. 139 Winthrop rd.	2	2,000	13,000	152 00
House 8500, lot 8560 ft. 4500.				
Bamfard Albert J. 40 Abbottsford rd.	2	2,000	11,300	135 00
House 8000, lot 7200 ft. 3300.				
Bancroft Mary C. and Alice W. 25 Cypress pl.	. .	. . . .	13,000	130 00
House 4000, lot 18133 ft. 9000.				
Bangs Adolphus, 20 Winchester st.	2	1,000	. . . .	12 00
Bangs Edward A. [N. R.]	. .	. . . .	100,000	1,000 00
Lot 29, Babcock st. 6361 ft. 6000.				
Lot 32, Winslow rd. 6300 ft. 3700.				
Lot 31 do. 6300 ft. 3700.				
House 30–36 Station st. 35000, lot 8361 ft. 8300.				
House 33–39 Kent st. 35000, lot 6918 ft. 5200.				
Lot Toxteth st. 5287 ft. 3100.				
Barbar Louis, 17 Brookline av.	2	300	. . . .	5 00
Barbey Jacob A. jr. 73 University rd.	2	2,000	. . . .	22 00
Barker Mrs. A. H. 6 Foster st.	. .	500	. . . .	5 00
Barker Elbra L. 1758 Beacon st.	2	16,000	. . . .	162 00
Barker Fannie L. 1758 Beacon st.	. .	. . . .	24,000	240 00
House 18000, lot 5459 ft. 6000.				
Barlow Robert S. [Boston].	. .	. . . .	53,600	536 00
House 182 Naples rd. 12000, lot 3125 ft. 2800.				
House 180 Naples rd. 12000, lot 3125 ft. 2800.				
House 178 Naples rd. 12000, lot 3125 ft. 2800.				
House 160 Aspinwall av. 5000, lot 7000 ft. 4200.				

Name, Location and Description.	Poll.	Personal.	Total Real.	Total Tax.
Barnes Myron E. 17 Summit av.	$2	$3,500	$47.100	$508 00
House 7500, lot 6210 ft. 4500.				
House 683 Washington st. 30000, lot 4936 ft. 5100.				
Barnes S. Lizzie [New York]	. .	. . . . .	29,500	295 00
House 81 Carlton st. 10000, stable 1500, lot 14475 ft. 18000.				
Barney Joseph T. & Co. 48 Boylston st. . .	. .	100	. . . .	1 00
Barrett Adelaide B. Goddard av.	. .	10,600	. . . .	106 00
Barrett Annie F. 49 White pl.	. .	. . . . .	1,900	19 00
House 800, lot 2379 ft. 1100.				
Barrett Harry V. 209 Babcock st.	2	500	. . . .	7 00
Barrett Sabrina, 7 Hart st.	. .	. . . . .	700	7 00
House 100, lot 850 ft. 600.				
Barrett Sarah, 111 Winthrop rd.	. .	. . . . .	11,500	115 00
House 8500, lot 6050 ft. 3000.				
Barroll Bernard, 1344 Beacon st.	. .	100	. . . .	1 00
Barron Mrs. M. F. 15 Vernon st.	. .	500	. . . .	5 00
Barrus George H. Richmond Court	2	2,000	. . . .	22 00
Barry David A. heirs, 10 Cameron st. . . .	. .	. . . . .	3,000	30 00
House 1400, stable 200, lot 3200 ft. 1400.				
Barry Michael, Boylston st.	2	100	6,100	64 00
House 2500, do. 300, stable 300, lot 20000 ft. 3000.				
Barry Michael jr. Glenland rd.	2	600	. . . .	8 00
Barry William, 72 Chestnut Hill av.	2	. . . .	5,200	54 00
House 3000, do. 200, lot 11200 ft. 2000.				
Barthelmes John C. 93 Harvard st.	2	600	7,700	85 00
House 30–32 Bowker st. 5500, lot 4480 ft. 2200.				
Bartlett Ada D. 19 Searle av.	. .	. . . . .	5,000	50 00
House 3200, lot 4000 ft. 1800.				
Bartlett Charles W. 164 Harvard st.	2	1,000	. . . .	12 00
Bartlett Stephen S. Circuit rd.	2	1.500	. . . .	17 00
Barton Charles C. jr. Circuit rd.	2	500	. . . .	7 00
Barton Edward H. 73 Monmouth st.	2	1,000	. . . .	12 00
Barton Maude A. Circuit rd.	. .	. . . . .	9,100	91 00
House 7000, lot 8684 ft. 2100.				
Barton Robert J. 683 Washington st. . . .	2	300	. . . .	5 00
Bartram Agnes H. 48 Manchester rd. . . .	. .	4,000	. . . .	40 00
Bartram George C. 48 Manchester rd. . . .	2	1.000	. . . .	12 00
Bass Charles A. 8 Webster pk.	2	2,300	. . . .	25 00
Basset Sarah G. 256 Kent st.	. .	75,000	41.000	1,160 00
House 12000, stable 2000, greenhouse 3000, lot 21224 ft. 16000.				
Lot Stearns rd. 16330 ft. 8000.				
Basset William. 256 Kent st.	2	30,000	. . . .	302 00
Bassett Joseph P. 626 Washington st. . . .	2	5,000	. . . .	52 00
Bassett Mary E. 103 University rd	. .	. . . . .	7,500	75 00
House 5000, lot 5344 ft. 2500.				
Batchelder John L. Goddard av.	2	5,000	. . . .	52 00
Batchelder John L. jr. 80 Seaver st.	2	5,000	. . .	52 00
Batchelder William J. 82 Green st	2	2,500	18,500	212 00
House 8000, lot 16351 ft. 10500.				
Bates Benjamin E. Heath st.	2	5,000	18,500	237 00
House 13000, lot 19475 ft. 5500.				
Bates Benjamin E. and Charles R. Adams. .	. .	. . . . .	500	5 00
Lot Heath st. 4340 ft. 500.				

Name, Location and Description.	Poll.	Personal.	Total Real.	Total Tax.
Bates Jacob P. 86 Longwood av.	$2	$10,000	$29,500	$397 00
House 8 Auburn st. 7500, lot 7003 ft. 5000.				
House 95 Francis st. 3000, lot 11599 ft. 7000.				
Lot off Stearns rd. 10200 ft. 2500.				
Lot St. Paul st. 5153 ft. 4500.				
Bates William M. 34 Coolidge st.	2	500	41,800	425 00
House 40 Coolidge st. 6000, lot 5176 ft. 3100.				
House 9 Kenwood st. 5500, lot 5400 ft. 3300.				
House Columbia st. 5500, lot 3, 5834 ft. 3400.				
House 43 Thorndike st. 5000, lot 5175 ft. 3000.				
House 25 Thorndike st. 4500, lot 4744 ft. 2500.				
Bates Willis C. 8 Webster pk.	2	1,500	. . . .	17 00
Batt Charles R. [Boston].	. .	. . . .	25,800	258 00
House 1754 Beacon st. 20000, lot 5355 ft. 5800.				
Batt Charles R. trustee	. .	. . . . .	165,000	1,650 00
Lot Mason ter. 121088 ft. 81000.				
Lot Beacon st. 73243 ft. 84000.				
Bauer James, 24 Verndale st.	2	500	8,800	95 00
House 6500, lot 5096 ft. 2300.				
Baxter Edward K. & Harriet D. McCarthy	. .	. . . . .	18,200	182 00
Lot Addington rd. 13547 ft. 5800.				
Lot do. 14597 ft. 6800.				
Lot do. 13577 ft. 5600.				
Baxter Edwin W. [Quincy]	. .	. . . . .	38,500	385 00
Lot Chestnut Hill av. 108000 ft. 30000.				
Lot do. 23250 ft. 6500.				
Lot do. 14000 ft. 2000.				
Baxter Edwin W. trustee	. .	. . . . .	36,500	365 00
Lot Chestnut Hill av. 108000 ft. 30000.				
Lot do. 23250 ft. 6500.				
Baxter Thomas F. [Boston]	. .	. . . . .	8,500	85 00
House 83 Cypress st. 5700, lot 4802 ft. 2800.				
Beach Edward S. 4 Regent cir.	2	7,500	. . .	77 00
Beach Katharine G. 4 Regent cir.	. .	. . . . .	12,800	128 00
House 11000, lot 2410 ft. 1800.				
Beal A. H. 27 Winslow rd.	2	500	. . . .	7 00
Beal Charles L. [Winchendon]	. .	. . . . .	8,500	85 00
Lot Gardner rd. 17795 ft. 8500.				
Beals Gardner, trustee	. .	. . . . .	137,500	1,375 00
Lot 31, Prospect av. 9975 ft. 1300.				
Lot 30 do. 9975 ft. 1200.				
Lot 29 do. 10275 ft. 1200.				
Lot 28 do. 10275 ft 1200.				
Lot 27 do. 10275 ft. 1200.				
Lot 26 do. 10275 ft. 1200.				
Lot 25 do. 10275 ft. 1200.				
Lot 24 do. 10275 ft. 1200.				
Lot 23 do. 10275 ft. 1200.				
Lot 22 do. 10275 ft. 1200.				
Lot 21 do. 10275 ft. 1200.				
Lot 20 do. 10275 ft. 1200.				

Name, Location and Description.	Poll.	Personal.	Total Real.	Total Tax.
Beals Gardner, trustee, — *continued.*				
Lot 19, Prospect av. 11300 ft. 1100.				
Lot 18 do. 10900 ft. 1000.				
Lot 17 do. 8670 ft. 800.				
Lot 16 do. 7800 ft. 600.				
Lot 15 do. 7480 ft. 500.				
Lot 47 do. 13500 ft. 1200.				
Lot 46 do. 9920 ft. 1000.				
Lot 45 do. 10030 ft. 1100.				
Lot 44 do. 10100 ft. 1100.				
Lot 43 do. 10070 ft. 1100.				
Lot 42 do. 10680 ft. 1500.				
Lot 41 do. 10900 ft. 1500.				
Lot 40 do. 10800 ft. 1500.				
Lot 39 do. 10730 ft. 1500.				
Lot 38 do. 10620 ft. 1500.				
Lot 37 do. 10520 ft. 1500.				
Lot 36 do. 10450 ft. 1500.				
Lot 35 do. 10380 ft. 1500.				
Lot 34 do. 10970 ft. 1500				
Lot 33 do. 12210 ft. 1500.				
Lot 32 do. 13450 ft. 1500.				
Lot 67, Summit av. 10800 ft. 2700.				
Lot 69 do. 10800 ft. 2700.				
Lot 71 do. 10840 ft. 2700.				
Lot 73 do. 10870 ft. 2700.				
Lot 75 do. 11020 ft. 2700.				
Lot 77 do. 11020 ft. 2700.				
Lot 80 do. 10000 ft. 2700.				
Lot 81 do. 13260 ft. 3300.				
Lot 79, Lancaster ter. 9360 ft. 2000.				
Lot 78 do. 9080 ft. 1900.				
Lot 76 do. 9660 ft. 1900.				
Lot 74 do. 9440 ft. 1900.				
Lot 72 do. 10040 ft. 1900.				
Lot 70 do. 10540 ft. 1900.				
Lot 68 do. 10580 ft. 1900.				
Lot 66 do. 10760 ft. 1900.				
Lot 65 do. 10300 ft. 1900.				
Lot 64 do. 10150 ft. 1900.				
Lot 52, Jordan rd. 10250 ft. 1900.				
Lot 51 do. 10160 ft. 1800.				
Lot 50 do. 10170 ft. 1700.				
Lot 49 do. 10080 ft. 1600.				
Lot 48 do. 12700 ft. 1400.				
Lot 84 do. 8530 ft. 1700.				
Lot 85 do. 11850 ft. 2900.				
Lot 83, Lancaster ter. 10780 ft. 2700.				
Lot 82 do. 4640 ft. 1200.				
Lot 62, Jordan rd. 8910 ft. 1700.				
Lot 61 do. 9440 ft. 1800.				
Lot 60 do. 9900 ft. 2000.				
Lot 59 do. 10040 ft. 2000.				
Lot 58 do. 10210 ft. 2000.				
Lot 57 do. 10490 ft. 2000.				
Lot 56 do. 10770 ft. 2100.				
Lot 55 do. 10940 ft. 2200.				
Lot 54 do. 10360 ft. 2100.				
Lot 53 do. 10400 ft. 2000.				

Name, Location and Description.	Poll.	Personal.	Total Real.	Total Tax.
Beals Gardner, trustee, — *continued.*				
Lot 14, Winchester st. 10650 ft. 2700.				
Lot 13 do. 10400 ft. 2700.				
Lot 12 do. 10275 ft. 2700.				
Lot 11 do. 10275 ft. 2700.				
Lot 10 do. 10275 ft. 2700.				
Lot 8 do. 10275 ft. 2700.				
Lot 6 do. 10275 ft. 2700.				
Beals James H. trustee of James H. Beals estate [release of tax-title]	. .	. . . . .	$4,800	$48 00
Lot 46, Beals st. 6030 ft. 2400.				
Lot 43 do. 6049 ft. 2400.				
Beals Mary F. [New York]	. .	. . . . .	14,000	140 00
House 124 Harvard st. 6000, lot 11916 ft. 8000.				
Beals Prescott G.	. .	. . . . .	37,600	376 00
House 757 Washington st. 10000, lot 7452 ft. 4600.				
House Stearns rd. 5500, lot 6000 ft. 2400.				
Lot 5, Winchester st. 10275 ft. 2700.				
Lot 4 do. 10275 ft. 2700.				
House 206 Winchester st. 7000, lot 7, 10275 ft. 2700.				
Beals Prescott G. *et al.* trustees	. .	. . . . .	16,800	168 00
House 249 Summit av. 2500, stable 1500, lot 54400 ft. 10800.				
Lot town line 13912 ft. 2000.				
Beals William jr. Richmond Court	$2	$300	. . . .	5 00
Bean Edward, 136 Boylston st.	2	100	. . . .	3 00
Bean Emma J. and heirs of Mary A. 110 Davis av.	. .	. . . . .	6,300	63 00
House 4000, lot 4685 ft. 2300.				
Bean Harrison S. 33 Center st.	2	1,000	. . . .	12 00
Beard Anais S. 26 Gardner rd.	. .	. . . . .	13,500	135 00
House 7500, lot 10145 ft. 6000.				
Bearse Ansel L. 1647 Beacon st.	2	1,000	. . . .	12 00
Bearse Charles F. 1647 Beacon st.	2	1,000	. . . .	12 00
Bearse Horace L. 61 Sumner rd.	2	12,000	8,400	206 00
House 122 Thorndike st. 6000 lot 6000 ft. 2400.				
Bearse Janet C. 61 Sumner rd.	. .	6,000	22,800	288 00
House 11000, stable 2500, lot 24100 ft. 9300.				
Beck Frederick, 43 Davis av.	2	3,000	22,000	252 00
House 4000, do. 4000, lot 35092 ft. 14000.				
Bedell Charles, 196 Gardner rd.	2	1,000	. . . .	12 00
Bedford W. A. Stearns Chambers	2	1,000	. . . .	12 00
Beecher Mary C. heirs, 177 Davis av. . . .	. .	. . . . .	6,400	64 00
House 1500, do. 1800, lot 6155 ft. 3100.				
Beekman Gabriel E. 70 University rd. . . .	2	500	10,500	112 00
House 7500, lot 6062 ft. 3000.				
Begley M. & Co. 134 Washington st.	. .	500	. . . .	5 00
Behr M. Gertrude, 166 Mason ter.	. .	. . . . .	25,200	252 00
House 8000, lot 12660 ft. 4200.				
House 164 Mason ter. 3500, stable 500, lot 7315 ft. 2500.				
House 162 Mason ter. 3500, lot 8362 ft. 3000.				
Belches John W. 68 Windsor rd.	2	7,500	. . . .	77 00
Belches Wilson S. 1064 Beacon st.	2	1,000	. . . .	12 00

Name, Location and Description.	Poll.	Personal.	Total Real.	Total Tax.
Belknap Frances E. exec. will of George E. Belknap	. .	$5,000	$22,800	$278 00
House 1055 Beacon st. 17500, lot 2530 ft. 5300.				
Bell Louis, 130 Thorndike st.	$2	3,000	. . . .	32 00
Bell Mary C. 70 Clark rd.	. .	4,000	. . .	40 00
Bellows Charles F. 8 Webster pl.	2	1,500	. . . .	17 00
Belyea Fred S. 50 Harvard st.	2	500	. . . .	7 00
Benigan Catherine, 104 Harvard st.	. .	1,600	. . . .	16 00
Bennett Benjamin F. 123 Babcock st.	2	2,000	. . . .	22 00
Bennett Frederick S. 38 Babcock st.	2	1,000	30,500	317 00
House 4000, do. 20000, lot 11786 ft. 6500.				
Bennett Henry D. 60 Davis av.	2	2,000	. . . .	22 00
Bennett Ida M. 174 Harvard st.	. .	2,000	. . . .	20 00
Bennett Joseph, 38 Babcock st.	2	2,500	. . . .	27 00
Bennett Joseph I. [Boston]	. .	. . . .	16,400	164 00
House 44 York ter. 6000, lot 5050 ft. 2100.				
House 38 do. 6000, lot 4781 ft. 2300.				
Bennett Lilian M. 123 Babcock st.	.	. . . .	16,000	160 00
House 10000, lot 10738 ft. 6000.				
Bennett Louise, 5 Park vale	. .	500	. . . .	5 00
Bennett Stephen D. 305 Walnut st.	2	9,500	51,100	608 00
House 5000, stable 600, lot 166720 ft. 45500.				
Bent Bertha M. [Medford]	. .	. . . .	9,500	95 00
House 49 Beals st. 6500, lot 6000 ft. 3000.				
Bent Samuel A. 219 Gardner rd.	2	10,600	. . . .	108 00
Bentley Bella, 11 Kendall st.	. .	. . . .	6,500	65 00
House 1900, house and store 5 and 7 Kendall st. 3000, lot 3171 ft. 1600.				
Bentley Brothers, 351 Boylston st.	. .	1,200	. . . .	12 00
Benton Austin W. heirs [Newton]	. .	. . . .	32,000	320 00
House 1437 Beacon st. 6000, stable 1000, house 1425 Beacon st. 5000, lot 16488 ft. 20000.				
Berry Almira C. 272 Kent st.	. .	. . . .	24,500	245 00
House 5500, stable 500, lot 24587 ft. 18500.				
Berry Charles F. [Boston]	. .	. . . .	11,100	111 00
House 26 Beals st. 7500, lot 6253 ft. 3600.				
Berry Charles F. *et al.* trustees	. .	. . . .	9,300	93 00
House 22 Leverett st. 1500, lot 963 ft. 400.				
House 18 do. 1500, lot 717 ft. 400.				
House 8-10 Winthrop pl. 1500, lot 2383 ft. 1000.				
House 12-14 do. 2000, lot 2595 ft. 1000.				
Berry Emily C. [Boston]	. .	. . . .	12,100	121 00
House 658 Washington st. 7500, lot 7654 ft. 4600.				
Best William S. 17 Park st.	2	500	. . . .	7 00
Beverly Arthur B. 70 Chestnut st.	2	. . . .	5,800	60 00
House 4300, lot 3012 ft. 1500.				
Bickford Carrie S. 24 Kilsyth rd.	. .	. . . .	11,500	115 00
House 7000, lot 7328 ft. 4500.				
Bickford Scott F. 24 Kilsyth rd.	2	10,000	. . . .	102 00
Bigelow Anna J. 27 Longwood av.	. .	. . . .	12,100	121 00
House 8500, lot 3672 ft. 3600.				
Bigelow Caroline T. 26 Chestnut st.	. .	30,000	15,000	450 00
House 6500, stable 1000, lot 21800 ft. 7500.				
Bigelow Frances V. [Cohasset]	. .	. . . .	9,500	95 00
House 1 Walnut ter. 7000, lot 4601 ft. 2500.				

Name, Location and Description.	Poll.	Personal.	Total Real.	Total Tax.
Bigelow Henry W. 21 Gorham av.	$2	$3,000	. . . .	$32 00
Bigelow Louise B. Addington rd.	. .	100	$9,000	91 00
House 6000, lot 5432 ft. 3000.				
Bigelow Samuel, estate, 27 Longwood av. .	. .	2,000	. . . .	20 00
Bigham John, 103 Brookline av.	2	. . . .	5,000	52 00
House 200, do. 200, do. 200, lot 4405 ft. 4400.				
Bigham William, 15 White pl.	2	. . . .	1,700	19 00
House 700, lot 1900 ft. 1000.				
Bingham George P. 43 Carlton st.	2	1,000	. . . .	12 00
Binney Arthur, 18 Corey rd.	2	2,000	. . . .	22 00
Binney James A. 23 Prescott st.	2	1,000	. . . .	12 00
Bird George W. heirs	. .	. . . . .	29,000	290 00
Building 220-224 Washington st. 25000, lot 2304 ft. 4000.				
Bird Harriet L. and Carrie A. Harrington, trustees George W. Bird estate	. .	. . . . .	7,000	70 00
Building Davis ct. 2000, lot 9400 ft. 5000.				
Bird William G. [Boston]	. .	. . . . .	4,600	46 00
Lot 4, Coolidge st. 6682 ft. 2600.				
Lot 48 do. 5469 ft. 2000.				
Birkmaier Philip J. 83 Franklin st.	2	. . . . .	1,100	13 00
House 500, lot 1627 ft. 600.				
Birtwell Charles W. Druce rd.	2	1,000	9,600	108 00
House 6000, lot 6699 ft. 3600.				
Birtwell Herbert C. [Boston]	. .	. . . . .	108,000	1,080 00
House (unfinished) Beacon st. 20000, do. do. 20000, lot 19167 ft. 23500.				
House Harvard st. 7500, lot 1440 ft. 1500.				
Lot Greenough st. and Gorham av. 22156 ft. 11500.				
House Gorham av. 20000, lot 6361 ft. 4000.				
Bishop Ellen E. heirs [Boston]	. .	. . . . .	14,400	144 00
House 58 Linden pl. 4500, stable 800, shed 100, lot 20646 ft. 9000.				
Bishop Robert, 165 Winchester st.	2	2,500	. . . .	27 00
Bittenbender Fanny S. 13 Longwood av. . .	. .	2,000	17,500	195 00
House 7000, lot 10616 ft. 10500.				
Bittenbender William H. 13 Longwood av. .	2	2,000	. . . .	22 00
Black Arthur, 48 Fuller st.	2	500	. . . .	7 00
Blackie Elizabeth	. .	. . . . .	4,000	40 00
Lot Beacon st. 3693 ft. 4000.				
Blackie John, 1479 Beacon st.	2	3,000	. . . .	32 00
Blair Frank W. Richmond Court	2	400	. . . .	6 00
Blaisdell Lilian C. [Boston]	. .	. . . . .	25,000	250 00
House 160 Kent st. 6500, lot 8153 ft. 3500.				
House 200 do. 8500, lot 11578 ft. 6500.				
Blake Anne, 450 Washington st.	. .	8,000	16,900	249 00
Lot (part) 31, Tappan st. 11029 ft. 4400.				
Lot 30 do. 31561 ft. 12500.				
Blake Arthur W. estate, 450 Washington st.	. .	150,000	370,200	5,202 00
House 25000, stable 6000, cottage 2000, greenhouse 3000, lot 515468 ft. 155000.				
Lot Blake rd. 35000 ft. 14000.				
Lot Blake rd. and Tappan st. 22428 ft. 11500.				
Lot Sumner rd. and Tappan st. 18400 ft. 9500.				
Lot do. do. 21900 ft. 11000.				
Lot Tappan st. 32304 ft. 12000.				

Name, Location and Description.	Poll.	Personal.	Total Real.	Total Tax.
Blake Arthur W. estate, — *continued.*				
Lot Cypress pl. and Greenough st. 5676 ft. 3400.				
House 446 Washington st. 6500, stable 1500, lot 66000 ft. 35000.				
Lot Greenough st. 8433 ft. 4600.				
Lot Cypress st. 11461 ft. 6500.				
Lot Gardner rd. 148930 ft. 60000.				
Lot Gorham av. 7020 ft. 3700.				
Blake Beatrice, 450 Washington st.	. .	$8,000	. . . .	$80 00
Blake Charles D. 42 Manchester rd.	$2	7,500	. . . .	77 00
Blake Mrs. Charles F. Richmond Court . .	. .	2,000	. . . .	20 00
Blake Frances G.	. .	. . . .	$161,100	1,611 00
Lot 32, Tappan st. 32496 ft. 12000.				
Lot (part) 31 do. 21800 ft. 8400.				
Lot Cypress pl. 9913 ft. 4600.				
Stable Cypress pl. and Greenough st. 500, lot 22176 ft. 11500.				
Lot 23, Tappan st. 12500 ft. 5000.				
Lot 22 do. 12600 ft. 5500.				
Lot 21 do. 12300 ft. 5500.				
Lot 28 do. 18600 ft. 7500.				
Lot 27 do. 15300 ft. 6000.				
Lot 26 do. 14800 ft. 5200.				
Lot (part) 17 do. 1998 ft. 1200.				
Lot 1, Washington st. 12521 ft. 5000.				
Lot 2 do. 8693 ft. 4700.				
Lot 3 do. 8953 ft. 5000.				
Lot 4 do. 10474 ft. 5200.				
Lot 5 do. 8500 ft. 4200.				
Lot 6 do. 12765 ft. 5100.				
Lot 7 do. 15064 ft. 6000.				
Lot 8 do. 20580 ft. 7000.				
Lot 9 do. 17788 ft. 6500.				
Lot 10 do. 14916 ft. 6000.				
Lot 11 do. 20523 ft. 6600.				
Lot 12 do. 19272 ft. 6400.				
Lot 13 do. 11341 ft. 4000.				
Lot 14 do. 16535 ft. 5300.				
Lot 15 do. 33738 ft. 11200.				
Blake George B. heirs	. .	. . . .	13,000	130 00
Lot 29, Tappan st. 27700 ft. 13000.				
Blake Mrs. George O. 40 Webster st. . . .	. .	1,000	. . . .	10 00
Blake Hallie C. [Winthrop]	. .	. . . .	11,000	110 00
House 42 Manchester rd. 8500, lot 5640 ft. 2500.				
Blake Harriet W. 220 Walnut st.	.	1,000	. . . .	10 00
Blake Henry J. estate 450 Washington st. .	. .	100,000	. . .	1,000 00
Blake James S. 460 Harvard st.	2	2,900	. . . .	31 00
Blake Margaret T. 15 Auburn st.	. .	500	9,800	103 00
House 4000, lot 4176 ft. 2800.				
Lot Winthrop rd. 5799 ft. 3000.				
Blake Susan P. 37 Carlton st.	. .	. . . .	25,500	255 00
House 18000, lot 5005 ft. 7500.				
Blake Thomas D. 37 Carlton st.	2	50,000	3,900	541 00
Stable St. Mary's ct. 2500, lot 1714 ft. 1400.				
Blake Winnefred B. 10 Park st.	. .	500	. . . .	5 00
Blakeslee Mary N. 70 Summit av.	. .	. . . .	9,900	99 00
House 6500, lot 5662 ft. 3400.				

Name, Location and Description.	Poll.	Personal.	Total Real.	Total Tax.
Blanchard Benjamin S. 432 Washington st.	$2	$2,500	. . . .	$27 00
Blanchard Clara F. 432 Washington st. . .	. .	. . . .	$17,300	173 00
House 8500, lot 14546 ft. 8800.				
Blanchard Cornelia L. 5 Regent cir.	. .	. . . .	12,600	126 00
House 10800, lot 2300 ft. 1800.				
Blanchard Helen A. *et al* [Concord]	. .	. . . .	9,200	92 00
House 25 Naples rd. 6000, lot 5146 ft. 3200.				
Blanchard Samuel E. [Boston.]	. .	. . . .	17,700	177 00
House 157 Winthrop rd. 12000, lot 10751 ft. 5700.				
Blanchard William A. 5 Regent cir.	2	1,000	. . . .	12 00
Blaney Edith H. & Ethel M. Crane	. .	. . . .	12,900	129 00
House 3 Upland rd. 8500, lot 8897 ft. 4400.				
Blaney James M. estate	. .	55,000	26,000	810 00
House Beach rd. 6000, lot 24592 ft. 20000.				
Bleakie Margaret, 45 Garrison rd.	. .	10,000	. . . .	100 00
Blewett Henry, 250 Winchester st.	2	3,500	13,600	173 00
House 6500, stable 800, bakery 800, lot 20982 ft. 5500.				
Bliss Albert W. 184 Aspinwall av.	2	2,000	. . . .	22 00
Bliss Carrie C. Harrison st.	. .	. . . .	7,500	75 00
House 5000, lot 6251 ft. 2500.				
Bliss Donald M. 17 High st.	2	500	. . . .	7 00
Bliss Elias J. Warren st.	2	20,000	34,500	547 00
House 14000, lot 32133 ft. 14000.				
Stable Brington rd. 5000, lot 4510 ft. 1500.				
Bliss Grace B. Norfolk rd.	. .	. . . .	11,200	112 00
House 7000, lot 16000 ft. 4200.				
Bliss Henry W. Norfolk rd.	2	5,000	. . . .	52 00
Bliss Jennie W. 184 Aspinwall av.	. .	1,500	12,500	140 00
House 6000, lot 10686 ft. 6500.				
Blodgett Anna R. 35 Williams st.	. .	. . . .	9,000	90 00
House 4500, lot 7500 ft. 4500.				
Blodgett Charles W. 334 Tappan st.	2	2,500	. . . .	27 00
Blodgett Edward E. 12 Mason ter.	2	4,000	. . . .	42 00
Blodgett Herbert J. 71 Addington rd. . . .	2	2,000	. . . .	22 00
Blodgett Mabel L. 12 Mason ter.	. .	. . . .	13,000	130 00
House 7500, lot 15461 ft. 5500.				
Blodgett Nellie, 71 Addington rd.	. .	. . . .	11,900	119 00
House 8000, lot 7896 ft. 3900.				
Blossom William L. 355 Washington st. . .	2	200	. . . .	4 00
Blume Andreas *et al.* ex'r estate of William Stearns		15,200	. . . .	152 00
Boardman Mary B. [Boston]	. .	. . . .	19,000	190 00
House 54 Francis st. 5000, stable 500, lot 23795 ft. 13500.				
Boardman William H. 1471 Beacon st. . . .	2	1,000	. . . .	12 00
Boit Robert A. 19 Colchester st.	2	12,000	24,000	362 00
House 7000, lot 19842 ft. 17000.				
Bond Charles H. [Boston]	. .	. . . .	7,000	70 00
Lot Buckminster rd. 20000 ft. 7000.				
Bond Frederick M. 72 Harvard st.	2	800	3,400	44 00
Stable 300.				
Store and shed 39 Boylston st. 1000, lot 3000 ft. 2100.				
Bond Henry, estate, 31 Longwood av. . . .	. .	. . . .	9,700	97 00
House 7000, lot 2752 ft. 2700.				
Bond Jerry, Newton st.	2	1,600	. . . .	18 00

Name, Location and Description.	Poll.	Personal.	Total Real.	Total Tax.
Boody James H. 61 Gorham av.	$2	$15,100	$16,000	$313 00
House 2000, stable 400, lot 6370 ft. 3700.				
House 354 Washington st. 2200, do. 354a do. 2500, lot 5235 ft. 5200.				
Booth Edwin A. 1459 Beacon st.	2	3,000	. . . .	32 00
Boothby Alonzo, heirs [Boston]	. .	. . . . .	22,800	228 00
House 1061 Beacon st. 17500, lot 2530 ft. 5300.				
Borden Clara E. 51 Thorndike st.	. .	. . . . .	7,200	72 00
House 4500, lot 5264 ft. 2700.				
Borges Ferdinand E. 34 Babcock st.	2	2,500	. . . .	27 00
Boston City of [Aqueduct location]	. .	. . . . .	36,300	363 00
Lot Sumner rd. 234880 ft. 3300.				
Lot Reservoir, Fisher av. 459670 ft. 26000.				
Lot Chestnut Hill av. 299593 ft. 1200.				
Lot Dudley st. 1439526 ft. 5800.				
Boston & Albany R. R.	. .	. . . . .	57,500	575 00
Lot Essex st. 1658 ft. 1700.				
Lot rear of Montford st. 25105 ft. 16700.				
Lot Essex st. 4000 ft. 4000.				
Lot Longwood av. 5532 ft. 5500.				
Lot Carlton and town line 1818 ft. 1800.				
Lot Pearl st. 23511 ft. 23500.				
Lot Chestnut Hill av. 8543 ft. 4300.				
Boston Elevated R. R. Co.	. .	. . . . .	183,400	1,834 00
Car-house Chestnut Hill av. 50000, lot 79700 ft. 22500.				
Stable Juniper st. 8000, lot 11809 ft. 6600.				
House 8 Walnut st. 800, lot 9782 ft. 6900.				
Lot do. 10000 ft. 7500.				
Car-house Walnut st. 3000, lot 7600 ft. 7600.				
Car-house Cypress and Franklin sts. 50000, lot 52261 ft. 20500.				
Boston University	. .	. . . . .	327,000	3,270 00
Lot Winthrop rd. and Washington st. 244158 ft. 100000.				
Lot Winthrop rd. 52606 ft. 41000.				
Lot Beacon and Washington sts. 43000 ft. 40000.				
Lot Claflin, Rawson and Garrison rds. 43500 ft. 30500.				
Lot Tappan st. 86689 ft. 35500.				
Lot Rawson, Claflin and Winthrop rds. 100832 ft. 45000.				
Lot Rawson and Garrison rds. 52700 ft. 35000.				
Bostwick Mary R. 465 Washington st. . . .	. .	5,000	. . . .	50 00
Bothfeld and Day, trustees	. .	. . . . .	80,000	800 00
Lot Gibbs st. 29316 ft. 7000.				
Lot 96, Fuller st. 6184 ft. 2400.				
Lot 97 do. 6064 ft. 1800.				
Lot 98 do. 6212 ft. 1800.				
Lot 99 do. 6226 ft. 1800.				
Lot 100 do. 6364 ft. 1800.				
Lot 101 do. 6394 ft. 1800.				
Lot 102 do. 6106 ft. 1800.				
Lot 103 do. 5515 ft. 1600.				
Lot 104 do. 5321 ft. 1400.				

Name, Location and Description.	Poll.	Personal.	Total Real.	Total Tax.
Bothfeld and Day, trustees,—*continued.*				
Lot 105 do. 4622 ft. 1200.				
Lot 106 do. 7723 ft. 2300.				
Lot 126, Naples rd. 8509 ft. 2500.				
Lot 125 do. 5420 ft. 1500.				
Lot 124 do. 5722 ft. 1500.				
Lot 123 do. 5811 ft. 1500.				
Part lots 121 and 122 do. 7340 ft. 2200.				
Lot Gibbs st. 36400 ft. 6000.				
Part lot 143 do. 22260 ft. 5500.				
Lot 74, Fuller st. 5531 ft. 2700.				
Lot 94 do. 5675 ft. 3000.				
Lot 95 do. 6329 ft. 3200.				
Lot 76 do. 6099 ft. 3000.				
Lot 85 do. 5683 ft. 1500.				
Lot 84 do. 6253 ft. 1600.				
Lot 83 do. 6526 ft. 1700.				
Lot 82 do. 6725 ft. 1800.				
Lot 81 do. 6360 ft. 1800.				
Lot 80 do. 6973 ft. 2000.				
Lot 79 do. 6278 ft. 1900.				
Lot 78 do. 6150 ft. 1900.				
Lot 87 do. 5716 ft. 1600.				
Lot 65, Coolidge st. 5821 ft. 1900.				
Lot 57 do. 6004 ft. 3000.				
Bothfeld & McLoud, trustees	. .	. . . . .	$95,000	$950 00
House 85 Naples rd. 6000, lot 9843 ft. 3000.				
House 131 Thorndike st. 7000, lot 6046 ft. 2500.				
House 107 do. 6500, lot 5892 ft. 2400.				
House 114 Coolidge st. 6000, lot 5553 ft. 2000.				
House 130 Thorndike st. 6000, lot 6000 ft. 2400.				
House 92 do. 6500, lot 6032 ft. 2400.				
House 161 Naples rd. 7000, lot 6400 ft. 3500.				
House 153 do. 7000, lot 6400 ft. 3500.				
House 101 Coolidge st. 7000, lot 6798 ft. 3200.				
House 143 Winchester st. 6500, lot 9166 ft. 4600.				
Bouchard Clovis, 77 Brook st.	$2	$300	. . . .	5 00
Boultenhouse Charles [Boston]	. .	. . . . .	59,300	593 00
House 1459 Beacon st. 50000, lot 8480 ft. 9300.				
Bourne Abby E. 32 Thorndike st.	. .	. . . . .	6,800	68 00
House 4000, lot 5305 ft. 2800.				
Bourne Charles E. [Needham]	. .	. . . . .	9,500	95 00
House 14–16 Searle av. 6000, lot 7560 ft. 3500.				
Bouvé George H. 48 Babcock st.	2	1,000	. . . .	12 00
Bowditch Alfred, trustee, benefit of William R. Cabot	. .	5,000	. . . .	50 00
Bowditch Alice D. W. 12 Maple st.	. .	17,000	10,000	270 00
House 6000, lot 8800 ft. 4000.				
Bowditch Arthur H. 12 Maple st.	2	1,500	. . . .	17 00
Bowditch Elizabeth B. estate, Charles P. Bowditch, executor	. .	8,500	. . . .	85 00

Name, Location and Description.	Poll.	Personal.	Total Real.	Total Tax.
Bowditch Ernest W. [Milton]	. .	. . . .	$12,000	$120 00
House Walnut st. 7500, lot 10697 ft. 4500.				
Bowditch Frederick C. 164 Rawson rd. . .	$2	$3,100	22,000	253 00
House 14000, lot 20440 ft. 8000.				
Bowditch James H. 225 Tappan st.	2	12,000	. . . .	122 00
Bowditch Sarah R. 225 Tappan st.	. .	3,500	. . . .	35 00
Bowditch William I. 225 Tappan st.	2	11,400	135,100	1,467 00
House 10000, do. 249 Tappan st. 13000, lot 144462 ft. 46000.				
Cottage 1000, stable 600, lot 330440 ft. 55000.				
Lot off Tappan st. 7790 ft. 500.				
House 346-348 Walnut st. 5000, lot 10640 ft. 4000.				
Bowditch William I. guardian for Frank C. Warren	. .	23,400	. . . .	234 00
Bowditch William I. trustee for Mary E. Hall.	. .	2,300	44,100	464 00
House 135 High st. 4500, stable 600, lot 126114 ft. 39000.				
Bowditch William I. trustee for Elizabeth Higginson		2,200	. . . .	22 00
Bowditch William I. & Frederick C. trustees will of Augustus Aspinwall, benefit of Ella A. Hewlett.		4,900	. . . .	49 00
Bowditch William I. *et al.* trustees estate of Augustus Aspinwall	. .	. . . .	4,800	48 00
Lot Kent st. 9700 ft. 4800.				
Bowditch William I. *et al.* trustees for Elizabeth Higginson	. .	. . . .	7,800	78 00
House 126 High st. 2500, lot 10700 ft. 5300.				
Bowen Ann, 123 Walnut st.	. .	. . . .	22,500	225 00
House 4500, lot 2986 ft. 1700.				
House 10 Juniper st. 3500, do. 4-6 do. 4500, lot 7200 ft. 4000.				
Lot Boylston st. 3042 ft. 2000.				
Shop 69 Boylston st. 500, lot 2818 ft. 1800.				
Bowen Brothers, 69 Boylston st.	. .	400	. . . .	4 00
Bowen Charles F. 115 Walnut st.	2	. . . .	9,500	97 00
House 7500, lot 3500 ft. 2000.				
Bowen Charles H. 83 Stedman st.	2	2,000	. . . .	22 00
Bowen William H. 68 Boylston st.	2	. . . .	9,800	100 00
House 7500, lot 3445 ft. 2300.				
Bowers Henry T. [Boston]	. .	. . . .	6,000	60 00
Lots 48-49 Westbourne ter. 21985 ft. 6000.				
Bowker Arthur W. 23 Toxteth st.	2	2,500	10,000	127 00
House 7000, lot 5930 ft. 3000.				
Bowker Caroline H. Aspinwall av.	. .	. . . .	5,300	53 00
Half double house 53 Brook st. 4000, lot 2622 ft. 1300.				
Bowker Everett M. 330 Harvard st.	2	500	. . . .	7 00
Bowker Julia M.	. .	. . . .	7,900	79 00
House 23-25 Bowker st. 5500, lot 4971 ft. 2400.				
Bowker Lucy A. 330 Harvard st.	. .	. . . .	7,000	70 00
Lot Harvard st. 9313 ft. 7000.				
Bowker Margaret D. 19 Brook st.	. .	300	. . . .	3 00
Bowker Ruth H. [Machias]	. .	. . . .	8,500	85 00
House Milton rd. 5500, lot 7192 ft. 3000.				

Name, Location and Description.	Poll.	Personal.	Total Real.	Total Tax.
Bowker Watts H. 224 Aspinwall av.	$2	$500	$54,400	$551 00
Lot Bowker & Toxteth sts. 2320 ft. 1200.				
House 15 Bowker st. 3500, lot 2270 ft. 1100.				
House 32-34 Brook st. 5200, lot 4800 ft. 2400.				
House 28-30 do. 5200, lot 4800 ft. 2400.				
House 24-26 do. 6000, lot 5624 ft. 2800.				
House 44-46 do. 5200, lot 4800 ft. 2400.				
Block 79-87 Harvard st. 10000, lot 8346 ft. 7000.				
Bowker Watts H. and Edwin P.	. .	. . . . .	29,000	290 00
House 227 Aspinwall av. 7500, lot 6336 ft. 4000.				
House 224 Aspinwall av. 9000, lot 14172 ft. 8500.				
Bowles F. H. Hotel Beaconsfield.	2	4,000	. . . .	42 00
Bowman Alonzo, heirs, 47 School st	. .	. . . . .	3,500	35 00
House 1000, lot 5000 ft. 2500.				
Bowman Frank F. 54 Kent st.	2	1,000	. . . .	12 00
Bowman Robert H. 15 Davis av.	2	500	. . . .	7 00
Boyce Walter B. 17 Park st.	2	500	. . . .	7 00
Boyd John T. 52 Harrison st.	2	2,000	. . . .	22 00
Boyden Lewis E. 7 Washburn ter.	2	500	. . . .	7 00
Boyle James H. 48 Babcock st.	2	2,500	. . . .	27 00
Boyle Patrick H. [Boston].	. .	. . . . .	600	6 00
Lot 118, Garardus av. 4750 ft. 300.				
Lot 117 do. 4750 ft. 300.				
Boynton Clara F. 117 Davis av.	. .	. . . . .	10,700	107 00
House 311 Boylston st. 3000, lot 2834 ft. 1700.				
House 123 Davis av. 3500, lot 4134 ft. 2500.				
Boynton George F. 117 Davis av.	2	6,000	35,300	415 00
House 3000, lot 6088 ft. 3300.				
House 53 Waverly st. 4000, do. 57 do. 3500, lot 7582 ft. 4500.				
Block 173-175 Washington st. 12000, lot 3551 ft. 5000.				
Boynton George F. jr. 123 Davis av.	2	4,500	. . . .	47 00
Boynton Mary E.	. .	. . . . .	10,500	105 00
House 16 Stetson st. 6500, lot 8000 ft. 4000.				
Boynton William R. 12 Vernon st	2	5,000	14,000	192 00
House 10000, lot 6249 ft. 4000.				
Brackett L. M. P. 50 Pleasant st.	. .	1,500	. . . .	15 00
Brackett William C. [Boston]	. .	. . . . .	5,800	58 00
House 103 Stedman st. 4000, lot 4587 ft. 1800.				
Bradbury Company, 60 Winchester st. . . .	.	1,000	33,500	345 00
House 2500, stable 24000, lot 13600 ft. 7000.				
Bradford John, 24 Walter av.	2	100	. . . .	3 00
Bradlee Caleb D. devisees, Samuel B. Doggett *et al.* ex'rs.	. .	. . . . .	21,800	218 00
House 260 Fisher av. 15000, lot 13658 ft. 6800.				
Bradlee Caroline, Fisher av.	. .	12,000	. . . .	120 00
Bradlee Henry G. 160 Salisbury rd.	2	1,000	. . . .	12 00
Bradley Anna B. heirs, 35 Longwood av . .	. .	. . . . .	18,300	183 00
House 9500, lot 11494 ft. 8800.				

Name, Location and Description.	Poll.	Personal.	Total Real.	Total Tax.
Bradley Emma A. 15 Kilsyth rd.	. .	. . . .	$17,300	$173 00
House 14000, lot 3275 ft. 3300.				
Bradley Frederick, estate 1265 Beacon st.				
William H. Bradley, trustee	. .	$45,000	. . . .	450 00
Bradley Peter B. 344 Tappan st.	. .	1,500	21,500	230 00
House 17000, lot 4618 ft. 4500.				
Bradley William H. 35 Longwood av. . . .	$2	5,000	19,700	249 00
House 15 Beals st. 7000, lot 6000 ft. 4200.				
Lot Longwood av. 11494 ft. 8500.				
Brainard John B. 57 Monmouth st.	2	2,000	. . . .	22 00
Braman Grenville D. 1483 Beacon st.	2	3,000	. . . .	32 00
Braman Hammond, 1060 Beacon st.	2	2,500	. . . .	27 00
Bramhall Adeline T. 36 Edgehill rd.	. .	2,500	. . . .	25 00
Bray George, 32 Emerson st.	2	2,000	13,400	156 00
House 9000, lot 7328 ft. 4400.				
Bray Sarah E. 7 Columbia st.	. .	. . . .	9,100	91 00
House 5800, lot 6050 ft. 3300.				
Breed Lottie B.	. .	. . . .	5,600	56 00
Half double house 167 Brook st. 4500, lot 1921 ft. 1100.				
Bremer S. Parker [Boston]	. .	1,500	. . . .	15 00
Bremer Theodore G. 195 Fisher av.	2	6,000	. . . .	62 00
Brest John M. 27 Washington st.	2	100	. . . .	3 00
Brett Franklin, 44 Harris st.	2	2,000	. . . .	22 00
Brett Julia F. 299 Harvard st.	. .	1,500	16,700	182 00
House 2500, stable 200, lot 16409 ft. 14000.				
Brewer David H. 16 John st.	2	2,000	13,300	155 00
House 7000, lot 7873 ft. 6300.				
Brewster Caroline F.	. .	. . . .	4,000	40 00
House 128 Boylston st. 2000, lot 3242 ft. 2000.				
Bridge Emma F. 13 Circuit rd.	. .	. . . .	11,300	113 00
House 7500, shed 300, lot 11868 ft. 3500.				
Bridge John R. 13 Circuit rd.	2	6,000	. . . .	62 00
Bridgeman Howard A. 31 Elm st.	2	500	. . . .	7 00
Briggs Caleb T. trustee	. .	. . . .	16,400	164 00
House 318 Tappan st. 14000, lot 2730 ft. 2400.				
Briggs Charles R. 16 Williams st.	2	2,000	. . . .	22 00
Briggs Edith G. 53 Marion st.	. .	2,500	. . . .	25 00
Briggs G. Loring, Walnut pl.	2	500	. . . .	7 00
Briggs Jennie F. 58 Euston st.	. .	3,000	23,000	260 00
House 13000, lot 10266 ft. 10000.				
Briggs Richard, 58 Euston st.	2	6,000	. . . .	62 00
Brigham Mary S. and Drusilla S. Percival .	. .	. . . .	17,700	177 00
House 15 Park vale 15000, lot 5857 ft. 2700.				
Brigham Mereil L. 130 Harvard st.	. .	3,500	13,800	173 00
House 9000, lot 5875 ft. 4800.				
Brigham William H. A. 29 Webster st. . . .	2	1,600	. . . .	18 00
Brindisi Rocco, 761 Washington st.	2	1,000	13,200	144 00
House 8500, lot 7827 ft. 4700.				
Briscoe Harry F. 174 Winchester st.	2	500	26,500	272 00
House 6500, lot 10275 ft. 3000.				
House 59 Brook st. 4500, lot 3646 ft. 1800.				
House 28 Winslow rd. 6500, lot 6900 ft. 4200.				
Bristol Edgar S. 1056 Beacon st.	2	500	. . . .	7 00

Name, Location and Description.	Poll.	Personal.	Total Real.	Total Tax.
Britton William H. [Boston]	. .	. . . .	$7,000	$70 00
Unfinished house 155 Mason ter. North 5000, lot 23, 4075 ft. 2000.				
Brodie Bertha, 10 Sewall av.	. .	$500	. . . .	5 00
Bronkhorst Abraham, 156 Cypress st. . . .	$2	1,500	. . . .	17 00
Bronson Dillon, 25 Park st.	2	2,500	14,700	174 00
House 12000, lot 2637 ft. 2700.				
Bronson Ira D. 200 Summit av.	2	1,000	. . . .	12 00
Bronson Susan H. 25 Park st.	. .	50,000	. . . .	500 00
Brookline Gas Light Co. Washington st. . .	. .	300,000	180,800	4,808 00
Office 8000, stable 8 Brookline av. 1500, power-house Pearl st. 1500, lot 69500 ft. 70000.				
Gasometer Walter av. 30000, lot 25339 ft. 15000.				
Lot Pearl st. 5346 ft. 3000.				
Lot do. 1797 ft. 600.				
House 641 Washington st. 1200, gasometer 30000, lot 37494 ft. 20000.				
Brookline Investment Association	. .	. . . .	22,000	220 00
House 52 Boylston st. 2000, lot 1500 ft. 1000.				
House 95 Walnut st. 2700, lot 1627 ft. 1000.				
House 85–87 Perry st. 8500, lot 13500 ft. 6800.				
Brookline National Bank, 1 Harvard st. . .		70,000	65,000	1,350 00
Block 50000, lot 8150 ft. 15000.				
Brookline Provision Co. 145 Washington st.	. .	2,000	. . . .	20 00
Brookline Riverdale Land Trust, by trustee	. .	. . . .	100,000	1,000 00
Lot Glen and Highland rds. 55490 ft. 13000.				
Lot Pond av. and Allerton rd. 20182 ft. 12000.				
Lot Pond av. Cumberland av. Glen rd. and Allerton st. 99815 ft. 40000.				
Lot Cumberland av. Hawthorn and Glen rds. 63388 ft. 21000.				
Lot Highland rd. and High st. 74832 ft. 14000.				
Brookline Savings Bank, 366 Washington st.	. .	. . . .	47,900	479 00
Building 17000, lot 3915 ft. 6000.				
Lot Cumberland av. 15620 ft. 6300.				
Lot Cumberland av. and Glen rd. 12335 ft. 6200.				
House 1674 Beacon st. 8000, lot 3879 ft. 4400.				
Brookline Savings Bank [by tax-title] . . .	. .	. . . .	3,600	36 00
Lot Colbourne cres. 9000 ft. 3600.				
Brookline Savings Bank [by tax-title] . . .	. .	. . . .	12,300	123 00
House 79 Rawson rd. 8000, lot 10937 ft. 4300.				
Brooks C. H. 1481 Beacon st.	2	2,500	. . . .	27 00
Brooks Charles H. 59 Marion st.	2	50,000	. . . .	502 00
Brooks Edward [Milton]	. .	. . . .	15,500	155 00
House 17 Kilsyth rd. 12500, lot 3044 ft. 3000.				
Brooks Ellen F. [St. Johnsbury]	. .	. . .	16,000	160 00
House 23 Regent cir. 13000, lot 4347 ft. 3000.				

Name, Location and Description.	Poll.	Personal.	Total Real.	Total Tax.
Brooks Emily J. 94 Babcock st.	. .	. . . .	$9,300	$93 00
House 6000, lot 6000 ft. 3300.				
Brooks Frederick M. 11 Vernon st.	$2	$1,000	. . . .	12 00
Brooks Gardner C. 94 Babcock st.	2	500	. . . .	7 00
Brooks George, 149 Harvard st.	2	6,000	19,300	255 00
House 5000, stable 800, lot 32366 ft. 13500.				
Brooks George *et al.* trustees	. .	. . . .	12,500	125 00
House 47 Garrison rd. 10500, lot 2200 ft. 2000.				
Brooks Martha H. 59 Marion st.	. .	32,300	. . . .	323 00
Brooks Sarah L. [Medford]	. .	. . . .	55,500	555 00
Lot Mountfort and St. Mary's sts. 20560 ft. 20500.				
Lot Euston and St. Mary's sts. 18792 ft. 18000.				
Lot Mountfort st. 17303 ft. 17000.				
Brooks William W. 375 Harvard st.	2	1,500	. . . .	17 00
Brown Agnes, 19 Abbottsford rd.	. .	. . . .	11,100	111 00
House 8000, lot 6228 ft. 3100.				
Brown Albert W. 11 Vernon st.	2	500	. . . .	7 00
Brown Alexander S. 1874 Beacon st.	2	5,000	. . . .	52 00
Brown Alvin H. 113 Harvard st.	2	1,000	. . . .	12 00
Brown Mrs. Arthur W. 225 Washington st.	. .	100	. . . .	1 00
Brown Atherton T. [Boston]	. .	2,500	63,000	655 00
House South st. 2000, stable 3500, 5 barns and sheds 1500, lot 32 acres 38000.				
Lot Grove and South sts. 16.59 a. 14000.				
Lot Grove st. 6 a. 4000.				
Brown Augustus L. 1571 Beacon st.	2	1,500	. . . .	17 00
Brown C. Dudley, 17 Garrison rd.	2	1,500	. . . .	17 00
Brown Charles A. 95 Babcock st.	2	1,000	. . . .	12 00
Brown Mrs. Charles A. 15 Centre st.	.	1,000	. . . .	10 00
Brown Charles H. C. 19 Regent cir.	2	15,000	20,200	354 00
House 17000, lot 4700 ft. 3200.				
Brown Edward L. 94 Dudley st.	2	500	. . . .	7 00
Brown Elmer J. 17 Thorndike st.	2	2,000	. . . .	22 00
Brown Emily M. 209 Babcock st.	. .	. . . .	16,000	160 00
House 10000, lot 9661 ft. 6000.				
Brown Emma L. 14 Foster st.	. .	700	. . . .	7 00
Brown Etta A. 9 Osborne rd.	. .	. . . .	13,800	138 00
House 4200, lot 3661 ft. 1800.				
House Osborne rd. 5500, lot 4793 ft. 2300.				
Brown Francis H. *et al.* ex'rs will of Harriet B. Chapman	. .	15,000	. . . .	150 00
Brown George A. 169 Clark rd.	2	1,000	. . . .	12 00
Brown George B. 430 Harvard st.	2	500	. . . .	7 00
Brown George W. 11 Osborne rd.	2	1,000	2,800	40 00
Lot 61, Coolidge st. 6286 ft. 2800.				
Brown Gilbert C. jr. 28 Center st.	2	500	. . . .	7 00
Brown Hannah E. 430 Harvard st.	. .	. . . .	17,700	177 00
House 6000, lot 6115 ft. 5000.				
House 49 Coolidge st. 4700, lot 3100 ft. 2000.				
Brown Hannah T. 362 Tappan st.	. .	7,500	15,600	231 00
House 13000, lot 2600 ft. 2600.				
Brown Harrison C. 28 Naples rd.	2	500	. . . .	7 00
Brown Hattie M. 17 Thorndike st.	. .	. . . .	8,100	81 00
House 4000, stable 800, lot 6469 ft. 3300.				

Name, Location and Description.	Poll.	Personal.	Total Real.	Total Tax.
Brown Henry H. 146 Naples rd.	$2	$1,500	$11,700	$134 00
House 7500, lot 8516 ft. 4200.				
Brown Hugh G. 209 Babcock st.	2	3,500	3,500	72 00
Lot 5500 ft. 3500.				
Brown J. Everett, 71 Aspinwall av	2	. . . .	7,900	81 00
House 5500, lot 4451 ft. 2400.				
Brown Jacob F. [Boston]	. .	. . . .	17,500	175 00
House 43 Garrison rd. 13500, lot 4400 ft. 4000.				
Brown James, 19 Abbottsford rd.	2	5,000	. . . .	52 00
Brown John, 261 Boylston st.	2	. . . .	5,600	58 00
House 3500, lot 4000 ft. 2100.				
Brown Julia P. adm'x estate of Helen C. Brown, 16 Davis av.	. .	1,000	. . . .	10 00
Brown Lucy H. [Boston]	. .	. . . .	5,300	53 00
House 8 Roberts st. 4000, lot 3665 ft. 1300.				
Brown Lewis F. 1469 Beacon st.	2	1,000	. . . .	12 00
Brown Martha [Everett]	. .	. . . .	7,000	70 00
House 15 Harrison st. 5000, lot 4916 ft. 2000.				
Brown Mary A. 95 Babcock st.	. .	. . . .	9,300	93 00
House 6000, lot 6000 ft. 3300.				
Brown Mary J. 17 Garrison rd.	. .	. . . .	14,800	148 00
House 12500, lot 2420 ft. 2300.				
Brown Mrs. N. Huntington, estate, 58 Monmouth st.	. .	2,500	. . . .	25 00
Brown Ruthie C. [Boston]	. .	. . . .	20,700	207 00
House 1778 Beacon st. 18000, lot 2423 ft. 2700.				
Brown Samuel N. [Boston].	. .	. . . .	15,500	155 00
House 1740 Beacon st. 12000, lot 3122 ft. 3500.				
Brown Sarah E. 92 Thorndike st.	. .	. . . .	9,500	95 00
House 6500, lot 5920 ft. 3000.				
Brown Wendell F. 14 Still st.	2	6,000	. . . .	62 00
Brown Wilbur C. 25 Coolidge st.	2	. . . .	7,700	79 00
House 5000, lot 5175 ft. 2700.				
Brown William, 19 Abbottsford rd.	2	500	. . . .	7 00
Brownell William F. 62 Pleasant st.	2	500	. . . .	7 00
Brownlow Emma B. 41 Manchester rd. . . .	. .	. . . .	11,000	110 00
House 8000, lot 6570 ft. 3000.				
Brownlow Joseph J. 41 Manchester rd. . . .	2	3,600	. . . .	38 00
Brownlow Linda B. heirs, 41 Addington rd.	. .	. . . .	10,900	109 00
House 8000, lot 5669 ft. 2900.				
Bruce George A. 1029 Beacon st.	2	1,000	22,800	240 00
House 17500, lot 2530 ft. 5300.				
Bruce R. G. 1613 Beacon st.	. .	700	. . . .	7 00
Brummel Emma, 78 Coolidge st.	. .	. . . .	9,200	92 00
House 6500, lot 4976 ft. 2700.				
Brummel Max, 78 Coolidge st.	2	1,000	. . . .	12 00
Brunelle Octave L. 172 Naples rd.	2	2,000	. . . .	22 00
Brush Charles N. 123 Longwood av.	2	10,000	37,000	472 00
House 20000, stable 2000, lot 19358 ft. 15000.				
Brush Edward C. 9 Hawes st.	2	3,000	. . . .	32 00
Bryan Mahlon R. 60 Windsor rd.	2	2,500	. . . .	27 00
Bryant Frank W. 35 Harvard av.	2	200	. . . .	4 00
Bryant Henry F. 61 Clark rd.	2	1,000	11,300	125 00
House 7000, lot 9000 ft. 4300.				

Name, Location and Description.	Poll.	Personal.	Total Real.	Total Tax.
Bryant Parker, 1354a Beacon st.	$2	$100	. . . .	$3 00
Bryant William W. 36 Allerton st.	2	4,000	. . . .	42 00
Bubier Emma C. 77 Thorndike st.	. .	. . . .	$9,800	98 00
House 6500, lot 5104 ft. 3300.				
Buff George L. [Boston]	. .	. . . .	43,000	430 00
House 10-14 Park st 35000, lot 7964 ft. 8000.				
Buffum Adelbert E. trustee	. .	. . . .	3,000	30 00
Lot 9, Forest st. 3900 ft. 200.				
Lot U do. 3990 ft. 200.				
Lot 15 do. 4000 ft. 200.				
Lot 14 do. 4000 ft. 200.				
Lot 13 do. 5000 ft. 200.				
Lot 12 do. 5000 ft. 200.				
Lot 73, Garardus av. 5000 ft. 300.				
Lot 74 do. 5000 ft. 300.				
Lot F, Dale st. 5200 ft. 300.				
Lot E, Dale and Lincoln sts. 2000 ft. 100.				
Lot 6, Lincoln st. 4990 ft. 200.				
Lot N, Dale st. 10600 ft. 200.				
Lot Q do. 4340 ft. 200.				
Lot 97, Forest st. 3364 ft. 200.				
Buffum Walter N. 16 Charles st.	2	2,500	. . . .	27 00
Bugbee George A. 31 Allerton st.	2	. . . .	8,200	84 00
House 3700, lot 10453 ft. 4500.				
Bullard Charles G. 1674 Beacon st.	2	5,000	. . . .	52 00
Bullard George E. 23 Prescott st.	2	25,000	. . . .	252 00
Bullard George E. trustee, estate of Martha A. H. Ayer	. .	1,500	. . . .	15 00
Bullard Harriet A. 16 Sewall av.	. .	. . . .	24,500	245 00
House 9000, stable 1000, lot 14507 ft. 14500.				
Bunker Clarence A.	. .	. . . .	2,300	23 00
Lot 108, Lincoln st. 4750 ft. 200.				
Lot 107, Lincoln and Forest sts. 4750 ft. 200.				
Lot 106, Forest st. 4750 ft. 200.				
Lot 105 do. 4750 ft. 200.				
Lot 104 do. 4750 ft. 200.				
Lot S, Dale st. 4500 ft. 200.				
Lot 93, Forest st. 4017 ft. 200.				
Lot A. do. 61868 ft. 900.				
Bunting William jr. 64 Babcock st.	2	1,500	. . .	17 00
Burbank Charles E. [Boston]	. .	. . . .	27,000	270 00
House 40 Harrison st. 7000, lot 5000 ft. 2000.				
House 44 do. 7000, lot 5000 ft. 2000.				
House 48 do. 7000, lot 5000 ft. 2000.				
Burden Ernest D. 54 Coolidge st.	2	500	. . . .	7 00
Burdett Frank W. 56 Harvard av.	2	1,000	. . . .	12 00
Burdett Mrs. Horatio S. heirs, 44 Harvard av.	. .	3,000	17,500	205 00
House 6000, stable 500, lot 35800 ft. 11000.				
Burgess Charles S. 49 Westbourne ter. . . .	2	500	. . . .	7 00
Burgess Cordelia, heirs	. .	. . . .	11,000	110 00
House 48 Gorham av. 4000, lot 15000 ft. 7000.				
Burgess Jerusha A. 39 Auburn st.	. .	5,000	45,900	509 00
House 18000, lot 39135 ft. 20000.				
Stable Harris st. 4000, lot 6949 ft. 3900.				

Name, Location and Description.	Poll.	Personal.	Total Real.	Total Tax.
Burgess Sophia K. 123 Aspinwall av.	. .	$1,500	$10,100	$116 00
House 6500, lot 6041 ft. 3600.				
Burgess Walter, 48 Gorham av.	$2	2,000	17,700	199 00
House 1 Chestnut pl. 6500, stable 700, lot 50268 ft. 10500.				
Burgett Ella M. 20 Park st.	. .	. . . . .	17,000	170 00
House 3500, lot 26664 ft. 13500.				
Burgett Henry W. 20 Park st.	2	1,000	. . . .	12 00
Burke John H. 54 Marion st.	2	2,000	14,800	170 00
House 7000, stable 800, lot 9770 ft. 7000.				
Burke Thomas, 37 Pearl st.	2	. . . .	1,600	18 00
House 800, lot 1285 st. 800.				
Burke Timothy J. 92 Brookline av.	2	200	. . . .	4 00
Burkhardt Emiliee A. E. 233 Harvard st. . .	. .	1,000	. . . .	10 00
Burkhardt George F. heirs	. .	. . . . .	23,000	230 00
Lot Newton st. 46.25 acres 23000.				
Burkhardt Harriet I. 208 Aspinwall av. . .	. .	. . . . .	15,600	156 00
House 7500, stable 2500, lot 10282 ft. 5600.				
Burkhardt Pauline W. heirs, 61 Park st. . .	. .	. . . . .	43,500	435 00
House 15000, stable 5000, lot 39864 ft. 23500.				
Burleigh Mrs. H. H. 64 Aspinwall av. . . .	.	1,000	. . . .	10 00
Burlen Lorenzo W. 1483 Beacon st.	2	1,000	. . . .	12 00
Burley Harry B. [Boston]	. .	. . . . .	12,500	125 00
House between Newton st. and Wolcott rd. 1200, stable 300, lot 4.2 acres 11000.				
Burley Henry B. Richmond Court	2	500	. . . .	7 00
Burlingame Mary D. 54 Aspinwall av. . . .	. .	. . . . .	8,500	85 00
House 3000, shop 800, shed 700, lot 7944 ft. 4000.				
Burlingame Thomas W. 54 Aspinwall av. . .	2	200	. . . .	4 00
Burnett Robert E. 41 University rd.	2	1,500	. . . .	17 00
Burnham Arthur, 17 Park st.	2	2,500	. . . .	27 00
Burns Hannah, 60 Pearl st.	. .	. . . . .	4,000	40 00
House 3000, lot 1052 ft. 1000.				
Burns James F. 118 Cypress st.	2	200	. . . .	4 00
Burns James F. & John, 118 Cypress st. . .	. .	. . . . .	6,600	66 00
House 2500, shop 600, lot 6056 ft. 3500.				
Burns John, 135 Davis av.	2	5,000	. . . .	52 00
Burns John F. 55 Franklin st.	2	. .	. . 1,500	17 00
House 300, lot 2660 ft. 1200.				
Burns John W. 94 Chestnut Hill av.	2	300	. . . .	5 00
Burns Patrick, 94 Chestnut Hill av.	2	. . . .	7,700	79 00
House 1000, stable 200, lot 32000 ft. 6500.				
Burns Patrick J. 60 Pearl st.	2	100	6,000	63 00
House 101 School st. 2500, lot 6600 ft. 3500.				
Burpee George C. Auburn pl.	2	1,500	. . . .	17 00
Burr Alba S. [N. R.]	. .	. . . . .	10,600	106 00
House 676 Washington st. 7000, lot 5900 ft. 3600.				
Burr Sydney L. 147 Coolidge st.	2	500	. . . .	7 00
Burrage George D. Circuit rd.	2	2,500	12,500	152 00
House 7500, lot 19270 ft. 5000.				
Burrage George D. trustee	. .	1,000	. . . .	10 00
Burt George H. 58 University rd.	2	3,700	. . . .	39 00
Burt Isabella A. 58 University rd.	. .	3,200	. . . .	32 00
Burt Lincoln I. 28 Centre st.	2	500	. . . .	7 00

Name, Location and Description.	Poll.	Personal.	Total Real.	Total Tax.
Burt Lucius E. [Boston]	. .	. . . .	$8,300	$83 00
House 108 University rd. 6500, lot 3828 ft. 1800.				
Burt Margaret F. 28 Centre st.	. .	. . . .	12,900	129 00
House 6500, lot 8087 ft. 6400.				
Burt Mrs. Solomon [Natick]	. .	. . . .	8,400	84 00
House 310 Washington st. 2300, house and store 306–308 do. 1500, lot 4461 ft. 4600.				
Burtchaell Caroline A. 170 Babcock st.	. .	. . . .	12,100	121 00
House 7500, lot 9000 ft. 4600.				
Burton Frances V. 1083 Beacon st.	. .	. . . .	22,500	225 00
House 17000, lot 2760 ft. 5500.				
Burton George S. 1083 Beacon st.	$2	$1,000	30,200	314 00
House 152 Salisbury rd. 8000, lot 3846 ft. 3100.				
House 156 do. 7000, lot 2128 ft. 1800.				
House 160 do. 8000, lot 2783 ft. 2300.				
Burton Joseph L. [Boston]	. .	. . . .	8,200	82 00
Lot 12, Atherton rd. 5800 ft. 2200.				
Lot 11, Mason ter. north 8175 ft. 3500.				
Lot 13 do. 5450 ft. 2500.				
Burton Joseph S. [N. R.]	. .	. . . .	8,300	83 00
Lot Colbourne cres. 16156 ft. 8300.				
Bush Arthur P. 179 Aspinwall av.	2	1,000	. . . .	12 00
Bush Finlay F. 42 Beech rd.	2	5,000	. . . .	52 00
Bush Mary L. E. [New York]	. .	. . . .	14,800	148 00
House 324 Tappan st. 13000, lot 2100 ft. 1800.				
Bush Sarah F. 179 Aspinwall av.	. .	. . . .	7,400	74 00
House 5000, lot 4029 ft. 2400.				
Bussey Thomas H. 1469 Beacon st.	2	3,000	. . . .	32 00
Butler Alfred M. S. 23 York ter.	2	5,000	. . . .	52 00
Butler Charles M. 471 Washington st.	2	500	. . . .	7 00
Butler Frank G. 28 Manchester rd.	2	2,000	. . . .	22 00
Butler John A. ex'r, estate of Ellen Sullivan	. .	2,500	. . . .	25 00
Butler Orville W. 33 Colbourne cres.	2	5,000	. . . .	52 00
Butler Tillie M. 28 Manchester rd.	. .	. . . .	11,000	110 00
House 7000, lot 8083 ft. 4000.				
Butler William E. 6 Norfolk rd.	2	3,500	15,000	187 00
House 8000, lot 11550 ft. 3500.				
Lot Middlesex rd. 11770 ft. 3500.				
Buzzell Josiah W. 102 Thorndike st.	2	500	. . . .	7 00
Byrne Joseph [Boston]	. .	. . . .	3,600	36 00
Lot Newton st. 3 a. 3600.				
C. H. Vennor Co. [New Jersey]	. .	. . . .	10,100	101 00
House 44 Coolidge st. 6000, lot 6900 ft. 4100.				
C. W. Leatherbee Lumber Co. [Boston]	. .	. . . .	17,300	173 00
House 69 Naples rd. 6000, lot 6009 ft. 2800.				
Lot Harvard and Fuller sts. 10553 ft. 8500.				
Cabot Amy H. Warren st.	. .	25,000	236,800	2,618 00
House 50000, stable 3500, carriage-house 4500, lot 16.88 a. 100000.				
Cottage Clyde st. 800, lot 592416 ft. 30000.				
Farm-house Heath st. 1000, barn 1000, do. 1000, lot 19.50 a. 45000.				

Name, Location and Description.	Poll.	Personal.	Total Real.	Total Tax.
Cabot Charles M. Clyde st.	$2	$5,000	. . . .	$52 00
Cabot Edward C. devisees, 232 High st.	. .	. . . .	$22,500	225 00
House 6000, lot 104341 ft. 16000.				
Lot Jamaica rd. 2202 ft. 500.				
Cabot F. Ernest, 43 Allerton st.	2	7,000	. . . .	72 00
Cabot Francis, Heath st.	2	15,000	52,200	674 00
House 5000, barn 700, lot 185940 ft. 46500.				
Cabot Francis and Arthur Lyman, trustees for Follen Cabot	. .	1,700	. . . .	17 00
Cabot Frederick P. Heath st.	2	500	. . . .	7 00
Cabot Frederick P. and Arthur Lyman, trustees for Francis Cabot *et al.*	. .	22,800	. . . .	228 00
Cabot Helen N. [Boston]	. .	. . . .	18,300	183 00
House Edgehill rd. 8000, lot 12226 ft. 4900.				
Lot Cumberland av. 14496 ft. 5400.				
Cabot Henry B. Heath st.	2	5,000	. . . .	52 00
Cabot Henry B. trustee	. .	27,500	. . . .	275 00
Cabot Henry B. *et al.* trustees will of Wm. P. Mason, benefit of Elizabeth R. Cabot	. .	100,000	. . . .	1,000 00
Cabot J. Elliot, devisees, Clyde st.	. .	. . . .	31,800	318 00
House 6000, stable 800, lot 226512 ft. 25000.				
Cabot J. Elliot, estate, Philip Cabot *et al.* executors	. .	103,000	. . . .	1,030 00
Cabot John H. 43 Allerton st.	2	35,000	13,200	484 00
House 7000, lot 12362 ft. 6200.				
Cabot John W. 43 Allerton st.	2	7,000	. . . .	72 00
Cabot John W. [N. R.]	. .	. . . .	8,700	87 00
House Circuit rd. 5500, lot 12731 ft. 3200.				
Cabot Louis and Walter C.	. .	. . . .	70,900	709 00
House Heath st. 500, barn 400, lot 63.50 a. 65000.				
Lot off Hammond st. 10.70 a. 5000.				
Cabot Louisa H. Heath st.	. .	5,000	. . . .	50 00
Cabot Louisa S. 232 High st.	. .	5,600	. . . .	56 00
Cabot Theodora, 43 Allerton st.	. .	12,000	. . . .	120 00
Cabot Walter C. Heath st.	2	165,000	155,700	3,209 00
House 20000, stable 5000, farm-house 3000, house 14000, do. 16000, stable 2700, lot 26.60 a. 85000.				
Lot Heath st. 2.75 a. 10000.				
Cabot William B. Heath av.	2	6,000	. . . .	62 00
Cabot William R. Clyde st.	2	8,700	. . . .	89 00
Cabot Mrs. William R. Clyde st.	. .	5,000	. . . .	50 00
Cady Calvin B. 97 University rd.	2	9,300	. . . .	95 00
Cady Walter C. 757 Washington st.	2	1,500	. . . .	17 00
Cahill John T. 198 Washington st.	. .	2,500	. . . .	25 00
Cahill Thomas, 30 University rd.	2	20,000	. . . .	202 00
Came Frederick L. 14 Monmouth ct.	2	6,400	. . . .	66 00
Campbell Anna, 20 Winchester st.	. .	1,000	. . . .	10 00
Campbell Mary, 666 Washington st.	. .	. . . .	10,800	108 00
House 7000, lot 6399 ft. 3800.				
Campbell Samuel S. Richmond Court	2	500	. . . .	7 00
Candage Rufus G. F. 20 Kent st.	2	3,000	18,500	217 00
House 4500, lot 19786 ft. 14000.				
Candage Rufus G. F. *et al.* trustees, Brookline Associates	. .	. . . .	50,300	503 00
House 14 Linden st. 12000, do. 15 do. 12000, lot 8788 ft. 5500.				
House 32 do. 18000, lot 4199 ft. 2800.				

Name, Location and Description.	Poll.	Personal.	Total Real.	Total Tax.
Candler John W. trustee	. .	. . . .	$13,000	$430 00
House 99 High st. 12000, stable 1000, lot 75248 ft. 30000.				
Canterbury Helen H. 1453 Beacon st. . . .	. .	. . . .	27,500	275 00
House 10000, stable 5000, lot 11783 ft. 12500.				
Canterbury William H 1453 Beacon st. . . .	$2	$7,500	. . . .	77 00
Cantwell Catherine, 51 Boylston st.	. .	. . . .	3,200	32 00
House 1200, lot 2901 ft. 2000.				
Cantwell Sarah M. 31 Perry st.	. .	. . . .	25,300	253 00
House 4500, lot 2673 ft. 1500.				
House 125 Kent st. 6500, lot 6175 ft. 3200.				
House do. 6500, lot 6107 ft. 3100.				
Cantwell Teresa [Roxbury]	. .	. . . .	6,200	62 00
House 17 Morss av. 1700, do. 19–21 do. 2000, lot 3600 ft. 2500.				
Canty Jane A. 9 White pl.	. .	. . . .	13,400	134 00
House 800, lot 1811 ft. 900.				
House 35 White pl. 3000, lot 2144 ft. 1000.				
House 6 Cameron st. 2500, lot 2000 ft. 1000.				
House 253 Boylston st. 3000, lot 2000 ft. 1200.				
Capper Frederick H.	. .	. . . .	2,400	24 00
Lot 20, Henry st. 1653 ft. 700.				
Lot 18, Cypress st. 3404 ft. 1700.				
Carey Owen, 77 Walnut st.	2	. . . .	300	5 00
Lot 43, Whitney st. 5625 ft. 300.				
Carleton Lavinia J. 1008 Beacon st.	. .	8,500	23,000	315 00
House 15000, lot 3600 ft. 8000.				
Carleton Lavinia J. executrix estate of William F. Carleton	. .	5,000	. . . .	50 00
Carlisle Elizabeth, 61 Centre st.	. .	5,000	15,800	208 00
House 11000, lot 7000 ft. 4800.				
Carlton Mary E. 25 University rd.	. .	. . . .	22,600	226 00
House 6000, lot 5000 ft. 3200.				
House 175 Winthrop rd. 7500 stable 900, lot 8250 ft. 5000.				
Carmody John, 90 Brookline av.	2	. . . .	9,500	97 00
Block 6000, lot 3661 ft. 3500.				
Carmody Margaret T. heirs, 90 Brookline av.	. .	. . . .	1,300	13 00
Lot 2450 ft. 1300.				
Carnes Frank A. 26 Toxteth st.	2	. . . .	12,000	122 00
Double house 7000, lot 9556 ft. 5000.				
Carol James A. [Boston]	. .	. . . .	8,000	80 00
Lot La Grange and Princeton sts. 98118 ft. 4000.				
Lot La Grange and Newton sts. 60175 ft. 4000.				
Carolan Patrick, 8 Franklin st.	2	. . . .	4,000	42 00
House 3000, lot 2610 ft. 1000.				
Carpenter Agnes W. Perrin rd.	. .	4,000	8,000	120 00
House 6000, lot 8143 ft. 2000.				
Carpenter Frank M. [Everett]	. .	. . . .	61,300	613 00
Unfinished house Naples rd. 2500, lot 136, 5436 ft. 2700.				
House do. 1000, lot 137, 5535 ft. 2600.				
Lot 138 do. 5582 ft. 2500.				
Lot 139 do. 5677 ft. 2400.				

Name, Location and Description.	Poll.	Personal.	Total Real.	Total Tax.
Carpenter Frank M. — *continued.*				
Lot 3233 ft. 1600.				
Unfinished house Atherton rd. 4000, lot 62.				
Unfinished house do. 4000, lot 58.				
Unfinished house do. 4500, lot 54.				
Lot Atherton rd. 14162 ft. 5800.				
House 141 Coolidge st. 7500, lot 4904 ft. 1500.				
House 137 do. 7500, lot 5362 ft. 1700.				
House 136 do. 7500, lot 5408 ft. 2000.				
Carpenter George N. heirs	. .	. . . .	$26,500	$265 00
House Perrin rd. 5000, do. do. 4500, lot 9959 ft. 2500.				
House 63 Clinton rd. 8500, lot 14064 ft. 6000.				
Carpenter Julia M. 26 Francis st.	. .	$14,000	. . . .	140 00
Carpenter Lizzie M. 143 Kent st.	. .	. . . .	9,600	96 00
House 6000, lot 6657 ft. 3600.				
Carpenter Philip M. 86 Vernon st.	$2	3,000	. . . .	32 00
Carr Adelaide P. K. 1410 Beacon st.	. .	3,000	. . . .	30 00
Carr Alfred W. 1410 Beacon st.	2	1,000	. . . .	12 00
Carreiro Antoine, 54 Boylston st.	2	100	. . . .	3 00
Carreiro Joseph, Davis ct.	2	100	. . . .	3 00
Carroll B. Frank, 77 Brook st.	2	2,000	25,600	278 00
House 79 Brook st. 9000, lot 5254 ft. 2700.				
House 217 Walnut st. 2000, stable 300, lot 25945 ft. 11000.				
Lot 101, Forest st. 4750 ft. 300.				
Lot 102 do. 4750 ft. 300.				
Carroll Dennis J. heirs	. .	. . . .	1,500	15 00
Shop Hammond st. 500, lot 21037 ft. 1000.				
Carroll Henry A. 8 Walnut st.	2	. . . .	7,000	72 00
House 77 Brook st. 5500, lot 2760 ft. 1500.				
Carroll Katherine, 13 Cameron st.	. .	. . . .	2,600	26 00
Double house 1000, stable 200, lot 3200 ft. 1400.				
Carroll Mary A. Heath st.	. .	. . . .	3,100	31 00
House 2000, lot 5222 ft. 1100.				
Carroll Walter, 45 Kendall st.	2	. . . .	3,000	32 00
House 1100, lot 3350 ft. 1900.				
Carson James [N. R.]	. .	. . . .	5,900	59 00
House 8 Perry st. 3700, lot 4024 ft. 2200.				
Carter George E. 1265 Beacon st.	2	11,300	. . . .	115 00
Carter Louise C. 1265 Beacon st.	. .	. . . .	50,000	500 00
House 30000, lot 14000 ft. 20000.				
Carroll Thomas W. [Boston]	. .	. . . .	8,000	80 00
Lot Harvard and Thorndike sts. 10192 ft.				
Cartwright Emily J. 151 Davis av.	. .	. . . .	9,000	90 00
House 6000, lot 4914 ft. 3000.				
Carver Clara P.	. .	. . . .	25,500	255 00
House (unfinished) Philbrick rd. 15000, lot 20279 ft. 10500.				
Carver Edith W. 203 Kent st.	. .	1,300	. . . .	13 00
Carver Eugene P. 30 Longwood av.	2	7,500	. . . .	77 00
Carver Henry R. 203 Kent st.	2	3,000	. . . .	32 00
Cary William A. executor, estate of Wm. S. Howard	. .	. . . .	11,400	114 00
House 364 Harvard st. 6000, lot 6718 ft. 5400.				

Name, Location and Description.	Poll.	Personal.	Total Real.	Total Tax.
Cary William A. trustee, estate of Wm. S. Howard	. .	$8,800	$7,500	$163 00
House 124 Coolidge st. 5500, lot 5222 ft. 2000.				
Case Albert W. 76 Brook st.	$2	500	. . .	7 00
Casey Ellen, 323 Boylston st.	. .	. . . .	5,200	52 00
House 3000, lot 3300 ft. 1900.				
Lot 48, Lee st. 5006 ft. 300.				
Casey James D. Ackers av.	2	1,000	. . . .	12 00
Casey James D. 269 Kent st.	2	20,000	65,900	861 00
House 17000, stable 3500, lot 26300 ft. 22300.				
Lot Netherlands rd. 22587 ft. 10000.				
Lot do. 32803 ft. 13100.				
Cate Mary E. estate	. .	. . . .	17,900	179 00
House 27 Verndale st. 7000, lot 5334 ft. 2400.				
House 36 do. 6000, lot 6143 ft. 2500.				
Caton John, 784 Boylston st.	2	. . . .	4,400	46 00
House 3000, lot 2768 ft. 1400.				
Cavicchi Maximilliano, 115 Washington st.	2	500	. . . .	7 00
Central Savings Bank [Lowell]	. .	. . . .	11,300	113 00
House 662 Washington st. 7500, lot 6283 ft. 3800.				
Chace Reuben A. 9 Holden st.	2	. . .	23,500	237 00
House 2000, lot 4763 ft. 3500.				
Building 202-208 Washington st. 4000, lot 1800 ft. 3000.				
Building 280-284 do. 7000, lot 2160 ft. 4000.				
Chadbourne Isabella P. [Cambridge]	. .	. . . .	22,500	225 00
House 158 Pleasant st. 500, lot 49500 ft. 22000.				
Chadwick Ida M. 12 Williams st.	. .	. . . .	8,300	83 00
House 4500, lot 5500 ft. 3800.				
Chamberlain Chauncy W. 31 Elm st.	2	7,000	. . . .	72 00
Chamberlain Dexter H. 9 Vernon st.	2	500	. . . .	7 00
Chamberlain Mrs. John C. 85 Francis st.	. .	1,000	. . . .	10 00
Chamberlain Willard N. 1533 Beacon st.	2	20,000	38,000	582 00
House 12500, stable 2500, lot 19989 ft. 23000.				
Chamberlain William E. 19 Irving st.	2	10,000	. . . .	102 00
Chamberlin Charles W. 53 Linden st.	2	500	. . . .	7 00
Chamberlin Charles W. trustee	. .	. . . .	55,000	550 00
House 1795 Beacon st. 1000, lot 32347 ft. 27000.				
Lot Beacon st. 31247 ft. 27000.				
Chamberlin Josepn W. 35 Beals st.	2	1,500	. . . .	17 00
Chamberlin Thomas E. *et al.* trustees will of John Bigelow	. .	95,000	. . . .	950 00
Chamberlin Thomas E. *et al.* trustees will of William Goddard	. .	7,600	. . . .	76 00
Chambers Joseph W. 50 Longwood av.	2	1,000	. . . .	12 00
Champlin George H. 729 Washington st.	2	7,500	28,500	362 00
House 18000, lot 15000 ft. 10500.				
Chandler Alfred D. 411 Washington st.	2	10,000	. . . .	102 00
Chandler E. Eugene, 11 Cypress pl.	2	500	. . . .	7 00
Chandler Eliza J. heirs	. .	. . . .	46,500	465 00
House 411 Washington st. 6500, stable 1000, lot 96816 ft. 39000.				

Name, Location and Description.	Poll.	Personal.	Total Real.	Total Tax.
Chandler Emily M. [Boston]	. .	. . . .	$10,800	$108 00
House 217 Babcock st. 7000, lot 6460 ft. 3800.				
Chandler George, 217 Babcock st.	$2	$1,000	. . . .	12 00
Chandler Lucy B. Norfolk rd.	. .	800	21,000	218 00
House 6500, lot 13000 ft. 2600.				
House Boylston st. 6500, lot 26817 ft. 5400.				
Chandler Mary H. 11 Cypress pl.	. .	1,000	. . . .	10 00
Chandler Mary M. 440 Boylston st	. .	. . . .	19,000	190 00
House 8000, lot 26661 ft. 11000.				
Chandler Susan E. 11 Cypress pl.	. .	1,000	9,000	100 00
House 5000, lot 7704 ft. 4000.				
Channing Anna K. 27 Chestnut Hill av. . . .	. .	. . . .	12,500	125 00
House 6500, lot 15075 ft. 6000.				
Channing Blanche M. estate, Frederick P. Cabot executor	. .	6,700	. . . .	67 00
Channing Walter, 27 Chestnut Hill av. . . .	2	30,000	164,000	1,942 00
Hospital Fisher av. 12000, stable Boylston st. 1500, hospital annex do. 8000, lot 309797 ft. 110000.				
House Chestnut Hill av. 4500, stable do. 500, lot 87500 ft. 27500.				
Chapin Horace D. 46 Upland rd.	2	10,000	. . .	102 00
Chapin Horace D. trustee	. .	. . . .	13,500	135 00
House 46 Upland rd. 7500, lot 13500 ft. 6000.				
Chapin Horace D. and John T. Coolidge, trustees for Mary L. Coolidge	. .	40,000	. . . .	400 00
Chapin Louise A. 23 Osborne rd.	. .	. . . .	8,500	85 00
House 6000, lot 5174 ft. 2500.				
Chapman Ellen I. 11 Upland rd.	. .	500	11,000	115 00
House 7000, lot 8746 ft. 4000.				
Chapman George A. 15 Babcock st.	2	500	. . . .	7 00
Chapman L. Dana, trustee [Newton]. . . .	. .	. . . .	7,100	71 00
House 21 Auburn st. 4500, lot 4165 ft. 2600.				
Chapman Lucy F. 3 Upland rd.	. .	7,500	. . . .	75 00
Chapman Lucy F. guardian for Grace C. Chapman.	. .	7,500	. . . .	75 00
Chapman Mary B. & Eliza C. Post, Upland rd.	. .	. . . .	11,500	115 00
House 8500, lot 6270 ft. 3000.				
Chase Albro E. [Portland].	. .	. . . .	24,000	240 00
House 1671 Beacon st. 10000, stable 1500, lot 10308 ft. 12500.				
Chase Caleb, 1546 Beacon st	2	50,000	. . . .	502 00
Chase Carl F. 36 Vernon st.	2	500	. . . .	7 00
Chase Charles, 351 Washington st.	2	. . . .	21,100	213 00
House 3700, lot 4209 ft. 6300.				
Stable 347 Washington st. 3500, lot 5045 ft. 7600.				
Chase Ellen, 89 Rawson rd.	. .	6,600	23,100	297 00
House 7000, stable 2500, lot 27257 ft. 13600.				
Chase H. Lincoln, 172 Aspinwall av.	2	7,500	. . . .	77 00
Chase Harriet B. Washington st.	. .	. . . .	3,700	37 00
Lot Greenough st. 6284 ft. 3700.				
Chase Harry E. 465 Washington st.	2	500	. . . .	7 00
Chase Percy, 217 Walnut st.	2	2,000	. . . .	22 00
Chase Salome B. 1546 Beacon st.	. .	. . . .	71,000	710 00
House 40000, stable 5000, lot 21093 ft. 26000.				

Name, Location and Description.	Poll.	Personal.	Total Real.	Total Tax.
Chase Susan R. 126 Harvard st.	. .	$18,800	$13,500	$323 00
House 8500, lot 8231 ft. 5000.				
Chase Walter G. 40 St. Paul st.	$2	25,000	. . . .	252 00
Chase Express Co. 347 Washington st. . . .	. .	7,500	. . . .	75 00
Cheney Alfred, 15 Waverly st.	2	1,500	. . . .	17 00
Cheney Benjamin A. 15 Waverly st. . . .	2	1,500	. . . .	17 00
Cheney Charles W. 146 Harvard st. . . .	2	10,000	. . . .	102 00
Cheney Ethan R. 80 Pleasant st.	2	1,000	10,200	114 00
House 6500, lot 6268 ft. 3700.				
Chester Elizabeth S. 80 Sewall av.	. .	1,500	. . . .	15 00
Chester Harry C. 233 Walnut st.	2	2,000	. . . .	22 00
Chester Walstein R. 239 Walnut st.	2	8,000	. . . .	82 00
Chester Walstein R. trustee	. .	. . . .	28,700	287 00
House 233 Walnut st. 2500, lot 14676 ft. 6500.				
House 239 Walnut st. 6000, stable 500, lot 33000 ft. 13200.				
Chichester Egerton, Richmond Court . . .	2	1,000	. . . .	12 00
Chick Swain P. 222 Babcock st.	2	3,000	26,000	292 00
House 15000, stable 3000, lot 11956 ft. 8000.				
Child Frederick E. 70 Perry st.	2	200	. . . .	4 00
Child Moses M. heirs, Emery B. Gibbs, adm'r.	. .	. . . .	8,800	88 00
House 25 Bartlett cres. 5500, lot 6661 ft. 3300.				
Chipman George A. [N. R.]	. .	. . . .	6,200	62 00
House 13 Harris st. 4000, lot 4164 ft. 2200.				
Christensen Abbie M. H.	. .	. . . .	8,500	85 00
House 80 University rd. 5500, lot 5923 ft. 3000.				
Christie Josiah N. heirs, 19 Thayer pl. . . .	. .	. . . .	1,400	14 00
House 700, lot 1800 ft. 700.				
Church Ephraim N. heirs, 72 Harvard st. . .	. .	. . . .	6,200	62 00
House 1200, lot 8650 ft. 5000.				
Church Helen B. Wellington ter.	. .	. . . .	9,100	91 00
House 7000, lot 4522 ft. 2100.				
Church Herbert B. Wellington ter.	2	2,000	. . . .	22 00
Church Lucy T. [N. R].	. .	. . . .	8,800	88 00
House 40 Auburn st. 5500, lot 5350 ft. 3300.				
Church of our Saviour	. .	. . . .	17,000	170 00
House 23 Monmouth st. 12000, lot 5000 ft. 5000.				
Church of our Saviour	. .	. . . .	8,500	85 00
House 25 Monmouth ct. 6000, lot 2500 ft. 2500.				
Churchill William W. 15 Babcock st. . . .	2	500	. . . .	7 00
Clapp Caroline D. *et al.* trustees, estate of William W. Clapp	. .	. . . .	20,500	205 00
House 1874 Beacon st. 17000, lot 3466 ft. 3500.				
Clapp Eliza T.	. .	. . . .	15,300	153 00
House 86–90 Perry st. 8000, lot 14400 ft. 7300.				
Clapp J. Wilkinson [Boston]	. .	. . . .	13,000	130 00
House 67 St. Paul st. 6500, lot 10900 ft. 6500.				
Clapp John D. 1060 Beacon st.	2	1,000	. . . .	12 00
Clark Byron G. 16 Stedman st.	2	3,500	. . . .	37 00
Clark Charles S. 460 Walnut st.	2	3,000	. . . .	32 00

Name, Location and Description.	Poll.	Personal.	Total Real.	Total Tax.
Clark Edward W. 87 Thorndike st.	$2	$500	. . . .	$7 00
Clark Edwin, heirs, 20 Searle av.	. .	. . . .	$4,600	46 00
House 3000, lot 3602 ft. 1600.				
Clark Emma M. 87 Thorndike st.	. .	. . . .	9,300	93 00
House 6500, lot 4944 ft. 2800.				
Clark Fanny B. 460 Walnut st.	. .	. . . .	12,000	120 00
House 7000, lot 12033 ft. 5000.				
Clark George E. 6 Franklin st.	2	. . . .	4,000	42 00
House 3000, lot 2557 ft. 1000.				
Clark Helen, 1479 Beacon st.	. .	5,000	. . . .	50 00
Clark Helen H. 16 Stedman st.	. .	3,500	. . . .	35 00
Clark Henry B. 247 Kent st.	2	500	. . . .	7 00
Clark Henry N. heirs, 247 Kent st.	. .	. . . .	15,500	155 00
House 5000, stable 500, lot 17535 ft. 10000.				
Clark Lyman J. 63 Harvard av.	2	2,500	12,900	156 00
House 5000, stable 500, lot 14719 ft. 7400.				
Clark Margaret K. Lancaster ter.	. .	400	. . . .	4 00
Clark Oren F. [Newton]	. .	. . . .	3,700	37 00
Lot 23, Commonwealth av. 3051 ft. 3700.				
Clark Samuel, heirs	. .	. . . .	51,100	511 00
House 310 Walnut st. 6000, stable 400, lot 27739 ft. 10500.				
Lot Walnut st. 37000 ft. 17000.				
Lot Cypress st. 43014 ft. 15000.				
Lot Chestnut st. 19389 ft. 2200.				
Clark Sarah, 410 Harvard st.	. .	30,000	17,200	472 00
House 7000, lot 7000 ft. 5800.				
Lot Fuller st. 6462 ft. 4400.				
Clark Willet M. 138 Lancaster ter.	2	2,000	. . . .	22 00
Clarke Amasa, 137 Gardner rd.	2	5,000	. . . .	52 00
Clarke Arthur F. 17 Osborne rd.	2	1,000	9,400	106 00
House 7000, lot 4984 ft. 2400.				
Clarke Charlotte S. 16 Druce rd.	. .	. . . .	14,000	140 00
House 10000, lot 7175 ft. 4000.				
Clarke Frances S. 137 Gardner rd.	. .	. . . .	47,200	472 00
House 16000, stable 3500, lot 59985 ft. 27700.				
Clarke Frederick W. 16 Druce rd.	2	1,000	. . . .	12 00
Clarke Michael F. [Boston]	. .	. . . .	12,700	127 00
Lot Washington st. 7840 ft. 4600.				
Lot do. 7680 ft. 4500.				
Lot University rd. 7244 ft. 3600.				
Clasen Rudolph, 39 Kent st.	2	2,000	. . . .	22 00
Clay James N. [Cambridge]	. .	. . . .	24,700	247 00
House 207 Aspinwall av. 6500, lot 7226 ft 4200.				
Lots 6, 7, 8, 9, Westbourne ter. 36000 ft. 14000				
Clement Annie L. 1676 Beacon st.	. .	. . . .	11,100	111 00
House 7500, lot 3300 ft. 3600.				
Clement Edward H. 3 Regent cir.	2	5,000	12,600	178 00
House 10800, lot 2300 ft 1800.				
Clements Thomas W. 11 Davis av.	2	3,600	21,500	253 00
Apartment house 14500, lot 8700 ft. 7000.				
Cleveland Bayard V.	. .	. . . .	9,700	97 00
House Winchester st. 7000, lot 10275 ft. 2700.				
Cleveland George M. 240 Winchester st.	2	1,000	. . . .	12 00
Clifford G. E. executor will of Ellen A. Rice	. .	800	. . . .	8 00
Close Edgar H. 35 Addington rd.	2	10,000	. . . .	102 00

Name, Location and Description.	Poll.	Personal.	Total Real.	Total Tax.
Close Grace S. 35 Addington rd.	. .	. . . .	$14,100	$141 00
House 9000, lot 10211 ft. 5100.				
Closs Frederick D. 167 Walnut st.	$2	$1,000	. . . .	12 00
Cloud Sallie W. 153 Aspinwall av.	. .	. . . .	9,500	95 00
House 6000, lot 5850 ft. 3500.				
Clough George A. 1724 Beacon st.	2	5,000	. . . .	52 00
Clune John N. 233 Boylston st.	2	. . . .	4,900	51 00
House 2800, lot 4000 ft. 2100.				
Cobb Charles H. 156 Salisbury rd.	2	9,000	. . . .	92 00
Cobb Charles K. Dunster rd.	2	11,000	14,500	257 00
House 6000, lot 44474 ft 8500.				
Cobb Edward [Boston]	. .	. . . .	7,900	79 00
House 23 Kenwood st. 5000, lot 5157 ft. 2900.				
Cobb Edward B. 23 Kenwood st.	2	1,000	. . . .	12 00
Cobb Emily C. 15 Linden st.	. .	200	. . . .	2 00
Cobb John C. *et al.* trustees Albert A Cobb Trust	. .	. . . .	116,600	1,166 00
Block 7-10 Walnut ter. 26000, two houses 2-5 do. 13000, house 6 do. 3000, stable 500, lot 189190 ft. 57000.				
Block 40-46 Station st. 4800, lot 3200 ft. 3200.				
House 49 Kent st. 4500, lot 4699 ft. 4600.				
Cobb Melville L. 9 Francis st.	2	10,000	. . . .	102 00
Cobb William [Boston]	. .	. . . .	11,700	117 00
House 1726 Beacon st. 8000, lot 3350 ft. 3700.				
Coburn Carrie W. 21 Coolidge st.	. .	. . . .	6,700	67 00
House 4000, lot 5175 ft. 2700.				
Coburn Edith L. Evans rd.	. .	50,000	10,200	602 00
House 8000, lot 7560 ft. 2200.				
Coburn Elizabeth, Evans rd.	. .	1,000	. . . .	10 00
Coburn Frank G. Evans rd.	2	500	. . . .	7 00
Coburn Helen W. Evans rd.	. .	1,000	. . . .	10 00
Codman Henrietta S. Warren st.	. .	42,500	. . . .	425 00
Codman James M. Warren st.	2	60,000	. . . .	602 00
Codman James M. jr. Warren st.	2	5,000	. . . .	52 00
Codman Sophia M.	. .	. . . .	7,100	71 00
House 61 Brook st. 5000, lot 4254 ft. 2100.				
Coffin Charles P. 138 Ivy st.	2	1,700	105,000	1,069 00
House 20000, lot 78062 ft. 62000.				
Lot Carlton st. 22180 ft. 23000.				
Coffin Charles P. trustee.	. .	4,000	. . . .	40 00
Coffin Mrs. Charles P. 138 Ivy st.	. .	10,000	. . . .	100 00
Coffin Frederick S. 433 Walnut st.	2	5,000	51,000	562 00
House 35000, lot 32504 ft. 16000.				
Coffin George, 433 Walnut st	2	5,000	. . . .	52 00
Coffin George R. estate, 433 Walnut st.	. .	800	. . . .	8 00
Coffin Sallie R. 9 Shailer st.	. .	. . . .	9,100	91 00
House 5800, lot 4678 ft. 3300.				
Coffin Sarah T.	. .	. . . .	29,800	298 00
Lot Devon rd. 9194 ft. 2000.				
House Boylston st. 10000, lot 66051 ft. 7000.				
House Boylston st. 7500, lot 16865 ft. 3300.				
Coffin William H. Norfolk rd.	2	1,000	. . . .	12 00
Coffin Winthrop, 433 Walnut st.	2	5,000	. . . .	52 00
Coggeshall Charles P. 26 Webster st.	2	1,000	. . . .	12 00

Name, Location and Description.	Poll.	Personal.	Total Real.	Total Tax.
Cogswell Hannah E. heirs, 9 Center st.	. .	. . . .	$39,500	$395 00
House 20000, lot 17550 ft. 12000.				
Store 1358 Beacon st. 2000, lot 2931 ft. 5500.				
Cogswell Laura D. [Newton]	. .	. . . .	14,100	141 00
Building Kent st. 6000, lot 2363 ft. 1600.				
House 93 Pearl st. 4500, lot 3994 ft. 2000.				
Cohen Frieda M. 78 Fuller st.	. .	. . .	9,000	90 00
House 6000, lot 5276 ft. 3000.				
Cohen Israel, 141 Thorndike st.	$2	$5,000	9,500	147 00
House 7000, lot 6049 ft. 2500.				
Cohen Louis, 7 Beal st.	2	1,500	. . . .	17 00
Cole Benjamin E. [Boston]	. .	. . . .	20,500	205 00
House 1077 Beacon st. 15000, lot 2760 ft. 5500.				
Coleman Dennis F. 1192 Boylston st.	2	. . . .	3,500	37 00
House 1000, lot 5004 ft. 1500.				
Lots 19 and 20, 4896 ft. 1000.				
Coleman Mrs. J. R. 84 University rd.	. .	2,000	. . . .	20 00
Coleman Mary E. C. Hammond st.	. .	. . . .	2,200	22 00
House 500, lot 28920 ft. 1700.				
Collins Austin D. 163 Babcock st.	2	2,500	. . . .	27 00
Collins Edward L. Middlesex rd.	2	2,500	. . . .	27 00
Collins Emeline D. 163 Babcock st.	. .	. . . .	11,500	115 00
House 8000, lot 5500 ft. 3500.				
Collins James, 44 Walter av.	2	100	4,600	49 00
House 1800, lot 4344 ft. 2800.				
Collins John, Elm pl.	2	200	. . . .	4 00
Collins John, estate, 33 Morss av.	. .	200	. . . .	2 00
Collins Lucy A. 355 Washington st.	. .	. . . .	10,700	107 00
House 4000, lot 4517 ft. 6700.				
Collins Mabel H. 137 Middlesex rd.	. .	. . . .	7,100	71 00
House 5500, lot 6293 ft. 1600.				
Collver Leon L. 1469 Beacon st.	2	1,000	. . . .	12 00
Colony Charles E. 156 Harvard st.	2	500	. . . .	7 00
Comer John H. 20 Elm st.	2	1,000	. . . .	12 00
Compan Barnabé, 86 Verndale st.	2	2,000	. . . .	22 00
Comstock Lucy D. 127 Tappan st.	. .	5,000	13,000	180 00
House 6500, lot 12758 ft. 6500.				
Comstock William O. 56 Dudley st.	2	10,000	. . . .	102 00
Conant Carrie J. 72 Park st.	. .	. . . .	36,500	365 00
House 9500, stable 4000, lot 59980 ft. 23000.				
Conant John H. [Watertown]	. .	. . . .	45,200	452 00
House 684 Washington st. 9000, lot 1940 ft. 1900.				
House 686 do. 9000, lot 1890 ft. 1900.				
House 688 do. 9000, lot 1927 ft. 1900.				
House 690 do. 9500, lot 3320 ft. 3000.				
Conant Lewis S. 72 Park st.	2	6,000	. . . .	62 00
Conant Nathaniel, 25 Gardner rd.	2	18,500	23,800	425 00
House 15–21 Harvard av. 9000, lot 18361 ft. 10500.				
Stable Thayer st. 600, lot 7109 ft. 3700.				
Conant Nathaniel, trustee for Mary Heath	. .	1,000	. . . .	10 00
Conant Susan J. 25 Gardner rd.	. .	. . . .	34,000	340 00
House 16000, stable 2000, lot 28621 ft. 16000.				
Conkey John A. estate, 16 Winchester st.	. .	2,000	. . . .	20 00
Conkey John A. co-trustee	. .	11,300	. . . .	113 00

Name, Location and Description.	Poll.	Personal.	Total Real.	Total Tax.
Conley George H. 31 Osborne rd.	$2	$1,700	. . . .	$19 00
Conley Kate F. 31 Osborne rd.	. .	. . . .	$9,100	91 00
House 6500, lot 5388 ft. 2600.				
Connally John J. [Boston]	. .	. . . .	800	8 00
Lot 70, Goddard av. 4200 ft. 400.				
Lot 69 do. 4506 ft. 400.				
Conner Harrison W. 87 Francis st.	2	1,000	. . . .	12 00
Connolly Annie, Hammond st.	. .	. . . .	5,000	50 00
House 3500, lot 4663 ft. 1500.				
Connolly Bartholomew J. [Boston]	. .	. . . .	3,500	35 00
Lot Summit av. 5587 ft. 3500.				
Connolly Mary, 10 Hart st.	. .	100	1,000	11 00
House 300, lot 1540 ft. 700.				
Connor Frank B. 39 Kent st.	2	200	. . . .	4 00
Connor Margaret A. 47 Walter av.	. .	. . . .	2,400	24 00
House 400, lot 3600 ft. 2000.				
Conrad David, 12 Williams st.	2	500	. . . .	7 00
Conrad Sidney S. 125 Winchester st.	2	1,500	. . . .	17 00
Conroy Frances R. and Teresa A. Crowley [Boston]	. .	. . . .	1,100	11 00
Lot 83, Garardus av. 5000 ft. 300.				
Lot 99, Garardus av. and Forest st. 4750 ft. 300.				
Lot R, Dale st. 4500 ft. 200.				
Lot P do. 3745 ft. 200.				
Lot C do. 1787 ft. 100.				
Conroy John J. [tax-title] [Boston]	. .	. . . .	3,700	37 00
Lot 44, Beals st. 5135 ft. 2000.				
Lot 47 do. 4631 ft. 1700.				
Conroy Nora J.	. .	. . . .	14,500	145 00
House Fuller st. 7500, lot 86, 4770 ft. 1200.				
Lot Manchester rd. 4440 ft. 2300.				
Lot town line and Summit av. 16700 ft. 3500.				
Conroy Thomas A. 172 Washington st.	. .	200	. . . .	2 00
Converse Charles H. 1470 Beacon st.	2	40,000	. . . .	402 00
Conway Andrew F. 64 Pearl st.	2	400	. . . .	6 00
Conway Joanna, 64 Pearl st.	. .	. . . .	3,300	33 00
House 800, do. 64a Pearl st. 800, lot 4230 ft. 1700.				
Cook Elizabeth, 32 Kent st.	. .	. . . .	17,600	176 00
House 4000, lot 7298 ft. 5400.				
House 40 White pl. 3000, do. 38 do. 3000, lot 4295 ft. 2200.				
Cook Fred S. [Chelsea]	. .	. . . .	22,500	225 00
House 129–135 Brook st. 9000, lot 4325 ft. 2200.				
House 121–127 do. 9000, lot 4475 ft. 2300.				
Cook Henry M. Goodwin pl.	2	. . . .	6,700	69 00
One-half double house 3000, lot 7500 ft. 3700.				
Cook John, 32 Kent st.	2	800		10 00
Cook John F. 40 Thorndike st.	2	500	8,400	91 00
House 5500, lot 5339 ft. 2900.				
Cook Mrs. Mary A. Winslow rd.	. .	3,500	. . . .	35 00
Cooley Charles A. 20 Stetson st.	2	1,000	. . . .	12 00
Cooley Edward L. 1647 Beacon st.	2	500	. . . .	7 00
Cooley Fannie M. 20 Stetson st.	. .	. . . .	7,300	73 00
House 4800, lot 5000 ft. 2500.				

Name, Location and Description.	Poll.	Personal.	Total Real	Total Tax.
Cooley William H. [Newton]	. .	. . . . .	$30,500	$305 00
House 39 Marion st. 5500, lot 15000 ft. 9000.				
Double house 45-47 do. 7000, lot 15074 ft. 9000.				
Coolidge Archibald C. Boylston st.	$2	$45,000	. . . .	452 00
Coolidge Caroline G. 470 Harvard st. . . .	. .	15,000	10,000	250 00
House 19 Columbia st. 7000, lot 5450 ft. 3000.				
Coolidge Corner News Co. 1332 Beacon st.	. .	100	. . . .	1 00
Coolidge David S. heirs, 470 Harvard st. . .	. .	. . . . .	125,900	1,259 00
House 3000, lot 7875 ft. 6000.				
Lot 24, Winchester st. 7500 ft. 1800.				
Lot 14 do. 8550 ft. 2200.				
Lot 16 do. 7500 ft. 1800.				
Lot 18 do. 7500 ft. 1800.				
House 165 do. 7000, lot 12, 10000 ft. 3000.				
Lot 65, Henry st. 5500 ft. 2100.				
Lot 63 do. 5725 ft. 2000.				
Lot 61 do. 5750 ft. 1600.				
Lot 59 do. 5850 ft. 1500.				
Lot 57 do. 6300 ft. 1200.				
Lot 55 do. 6350 ft. 1100.				
Lot 53 do. 6275 ft. 800.				
Lot 51 do. 6600 ft. 700.				
Lot 49 do. 6875 ft. 500.				
Lot 39 Columbia st. 5900 ft. 600.				
Lot 35 do. 5900 ft. 600.				
Lot 33 do. 7500 ft. 700.				
Lot 31 do. 7500 ft. 700.				
Lot 29 do. 7500 ft. 700.				
Lot 27 do. 7500 ft. 700.				
Lot 25 do. 7500 ft. 700.				
Lot 23 do. 7500 ft. 700.				
Lot 21 do. 7500 ft. 700.				
Lot 19 do. 7500 ft. 800.				
Lot 17 do. 7500 ft. 900.				
Lot 15 do. 8500 ft. 1100.				
Lot 13 do. 10300 ft. 1500.				
Lot 11 do. 13950 ft. 2700.				
Lot 10 do. 9425 ft. 3000.				
Lot 20, Winchester st. 7500 ft. 1800.				
Lot 22 do. 7500 ft. 1800.				
Lot 94 (part), Columbia st. 4923 ft. 2500.				
Lot 96 do. 5900 ft. 2500.				
Lot 97 do. 7400 ft. 2500.				
Lot 95, Henry st. 5600 ft. 1000.				
Lot 93 do. 6200 ft. 1200.				
Lot 91 do. 6000 ft. 1200.				
Lot 89 do. 5900 ft. 1300.				
Lot 87 do. 5700 ft. 1600.				
Lot 85 do. 5600 ft. 2000.				
Lot 83 do. 5400 ft. 2000.				
Lot 81 do. 5340 ft. 2200.				
Lot 79 do. 5370 ft. 2400.				
Lot 77 do. 5700 ft. 3000.				
Lot 26, Winchester st. 7500 ft. 1800.				
Lot 28 do. 7500 ft. 1800.				
Lot 30 do. 7500 ft. 1800.				

Name, Location and Description.	Poll.	Personal.	Total Real.	Total Tax.
Coolidge David S. heirs, —*continued.*				
Lot 32, Winchester st. 7500 ft. 1800.				
Lot 34 do. 7500 ft. 1600.				
Lot 36 do. 7500 ft. 1600.				
Lot 37 do. 7500 ft. 1600.				
Lot 47, Columbia st. 6150 ft. 500.				
Lot 46 do. 5400 ft. 400.				
Lot 44 do. 6600 ft. 500.				
Lot 45, Kenwood st. 5330 ft. 400.				
Lot 43 do. 5400 ft. 500.				
Lot 42 do. 5400 ft. 500.				
Lot 41 do. 5834 ft. 500.				
Lot 40 do. 9100 ft. 900.				
Lot 71, Henry st. 5400 ft. 2700.				
Lot 69 do. 5500 ft. 2300.				
Lot 67 do. 5500 ft. 2200.				
Lot 76, Columbia st. 8725 ft. 6500.				
Lot 78 do. 5850 ft. 3500.				
Lot 38, Winchester st. 7500 ft. 1600.				
Lot 74, Harvard st. 9650 ft. 7200.				
Lot 48, Kenwood st. 6450 ft. 500.				
Coolidge Henry S. 488 Harvard st.	$2	$2,000	$74,700	$769 00
House 2500, barn 1500, cottage 100.				
House 27 Kenwood st. 5500, lot 5157 ft. 2800.				
Double house 55–57 do. 8000, lot 4950 ft. 1800.				
House 41 do. 5500, lot 5139 ft. 2500.				
Unfinished house 800, lot 102, 5157 ft. 2000.				
Lot 104 do. 5400 ft. 2500.				
House 37 do. 5500, lot 5400 ft. 2600.				
Lot 99 do. 4950 ft. 1000.				
Lot 98 do. 4950 ft. 1000.				
House 22 do. 5500, lot 5313 ft. 2600.				
Lot 50 do. 6164 ft. 500.				
Lot 52 do. 6339 ft. 800.				
Lot 54 do. 6187 ft. 1300.				
Lot 56 do. 5836 ft. 1300.				
Lot 58 do. 5694 ft. 1500.				
Lot 60 do. 5646 ft. 1700.				
Lot 62 do. 5591 ft. 2100.				
Lot 64 do. 5439 ft. 2100.				
House 26 Columbia st. 6500, lot 6000 ft. 3200.				
Coolidge J. Randolph, Boylston st.	2	125,000	. . . .	1,252 00
Coolidge J. Randolph jr.	. .	. . . .	6,000	60 00
Lot Circuit rd. 35576 ft. 6000.				
Coolidge John G. Boylston st.	2	37,500	. . . .	377 00
Coolidge Julia, Boylston st.	. .	350,000	157,500	5,075 00
House 20000, stable 2000, cottage 2500, cow barn and shed 3000, lot 1106430 ft. 130000.				
Coolidge Julian L. Boylston st.	2	47,500	. . . .	477 00
Coolidge Mary E. 396 Harvard st.	. .	. . . .	12,800	128 00
House 4500, lot 11686 ft. 8300.				
Coon Amos S. 26 Columbia st.	2	1,000	. . . .	12 00
Cooper Almon, 286 Harvard st.	2	1,000	. . . .	12 00
Cooper Edwin L. 385 Harvard st.	2	2,000	. . . .	22 00

Name, Location and Description.	Poll.	Personal.	Total Real.	Total Tax.
Cooper John G. 205 Babcock st.	$2	$25,000	$16,700	$419 00
House 10000, stable 2500, lot 8110 ft. 4200.				
Copp Alfred E. 103 Francis st.	2	1,000	. . . .	12 00
Corbett Isabella D. guardian for Jean W. Corbett	. .	1,800	. . . .	18 00
Corcoran Margaret J. [Boston]	. .	. . . .	1,800	18 00
Lot town line and Summit av. 13000 ft.				
Cordingly Mary O. Boylston st.	. .	. . . .	20,000	200 00
House 11000, lot 29713 ft. 9000.				
Cordingly William R. Boylston st.	2	6,000	. . . .	62 00
Corey Abby J. 117 Harvard st.	. .	4,000	. . . .	40 00
Corey Alonzo W. 16 Greenough st. . . .	2	. . . .	200	4 00
Lot Lincoln st. 5000 ft. 200.				
Corey Eliza M. 16 Greenough st.	. .	. . . .	10,500	105 00
House 7000, lot 5393 ft. 3200.				
Lot Forest st. 5000 ft. 300.				
Corey Eva D. 808 Washington st.	. .	500	. . . .	5 00
Corey Linda E. 808 Washington st	. .	500	. . . .	5 00
Corey Sarah E. 808 Washington st.	. .	1,000	. . . .	10 00
Corey Timothy, estate, 808 Washington st.	. .	38,300	183,900	2,222 00
House 4500, lot 9000 ft. 3600.				
Lot 75, Salisbury rd. 8350 ft. 2800.				
Lot 74 do. 8150 ft. 2700.				
Lot 73 do. 8000 ft. 2700.				
Lot 72 do. 8000 ft. 2700.				
Lot 71 do. 8000 ft. 2700.				
Lot 70 do. 9375 ft. 3300.				
Lot 78, Corey rd. 8400 ft. 6000.				
Lot 79 do. 8025 ft. 5700.				
Lot 77, Salisbury rd. 9150 ft. 3200.				
Lot 76 do. 8650 ft. 2900.				
Lot 69 do. 9825 ft. 2800.				
Lot 68 do. 9450 ft. 2700.				
Lot 67 do. 9725 ft. 2800.				
Lot 66 do. 11100 ft. 3600.				
Lot 65, Windsor rd. 9625 ft. 2200.				
Lot 64 do. 8800 ft. 2000.				
Lot 63 do. 8700 ft. 2000.				
Lot 62 do. 9800 ft. 2200.				
Lot 61 do. 9725 ft. 4300.				
Lot 58, Evans rd. 9950 ft. 1700.				
Lot 57 do. 10100 ft. 1800.				
Lot 56 do. 9800 ft. 1700.				
Lot 55 do. 11200 ft. 2000.				
Lot 54 do. 11000 ft. 2000.				
Lot 53 do. 8650 ft. 1500.				
Lot 52 do. 9400 ft. 3200.				
Lot 85, Salisbury rd. 9550 ft. 3400.				
Lot 84 do. 8500 ft. 3100.				
Lot 80 do. 11100 ft. 5400.				
Lot 81, Corey rd. 10200 ft. 3700.				
Lot 82 do. 11700 ft. 5200.				
Lot 83, Windsor rd. 11600 ft. 3100.				
Lot 42 do. 8750 ft. 1500.				
Lot 41 do. 8300 ft. 1500.				
Lot 40 do. 8080 ft. 1500.				
Lot 39 do. 8080 ft. 1400.				
Lot 38 do. 6750 ft. 1200.				

Name, Location and Description.	Poll.	Personal.	Total Real.	Total Tax.
Corey Timothy, estate, — *continued.*				
Lot 36, Williston rd. 14000 ft. 3200.				
Lot 35 do. 7500 ft. 1300.				
Lot 34 do. 7500 ft. 1300.				
Lot 33 do. 7500 ft. 1300.				
Lot 32 do. 7500 ft. 1300.				
Lot 31, town line, 8050 ft. 1400.				
Lot 27 do. 7250 ft. 1200.				
Lot 26, new street, 7500 ft. 1400.				
Lot 24 do. 7500 ft. 1400.				
Lot 25 do. 7500 ft. 1400.				
Lot 23 do. 7600 ft. 1400.				
Lot 37 do. 10750 ft. 3000.				
Lot 51 do. 9050 ft. 2300.				
Lot 50 do. 9080 ft. 2300.				
Barn Washington st. 300, lot do. 10050 ft. 3600.				
Stable Williston rd. 800, lot 21 do. 11100 ft. 3000.				
Lot 20 do. 9050 ft. 1600.				
Lot 19 do. 9000 ft. 1600.				
Lot 18 do. 7800 ft. 1300.				
Lot 17 do. 7400 ft. 1300.				
Lot 16 do. 7500 ft. 1200.				
Lot 12, Washington st. 3600 ft. 1400.				
Lot 11 do. 9000 ft. 3600.				
Lot 10 do. 9000 ft. 3600.				
Lot 8 do. 9150 ft. 3700.				
Lot 22, Williston rd 9400 ft. 2200.				
Lot 6 do. 11350 ft. 3000.				
Lot 5 do. 8500 ft. 2000.				
Lot 4 do. 8600 ft. 2100.				
Lot 3, Williston rd. 9000 ft. 2200.				
House 788 Washington st. 3000, lot 7125 ft. 3500.				
Lot 1 do. 6825 ft. 2400.				
Corey Timothy F. 788 Washington st. . . .	$2	$1,500	. . . .	$17 00
Corlew Elizabeth J. 1478 Beacon st.	. .	100	. . . .	1 00
Cornell Alfred H. 40 Station st.	. .	100	. . . .	1 00
Cotting Amos, 1097 Beacon st.	2	2,500	. . . .	27 00
Cotting Charles E. and Francis C. Welch, ex'rs will of Charles U. Cotting	. .	200,000	. . . .	2,000 00
Cotting Charles U. devisees, Beacon st. . .	. .	. . . .	$120,300	1,203 00
House 9500, stable 1500, lot 70000 ft. 95000.				
Lot off Beacon st. 5657 ft. 2800.				
Lot do. 6268 ft. 11500.				
Cotting Charles U. and Charles E. trustees, will of Susan C. Cotting.	. .	50,000	. . . .	500 00
Cotting Francis J. 1097 Beacon st.	2	1,000	. . . .	12 00
Cotton Aria, heirs, 357 Kent st.	. .	60,000	. . . .	600 00
Cotton Elizabeth A. 357 Kent st	. .	10,000	. . . .	100 00
Cotton Frank B. 357 Kent st.	2	1,000	. . . .	12 00
Cotton Henry N. *et al.* ex'rs estate of Eliza M. Flanders.	. .	3,000	. . . .	30 00
Cotton Joseph H. 1056 Beacon st.	2	2,500	. . . .	27 00
Cotton Mary F. 391 Boylston st.	. .	. . . .	8,400	84 00
House 5500, lot 6000 ft. 2900.				
Cotton Walter G. 357 Kent st.	2	25,000	. . . .	252 00
Cotton William C. 357 Kent st.	2	350,000	. . . .	3,502 00

Name, Location and Description.	Poll.	Personal.	Total Real.	Total Tax.
Country Club, Clyde st.	. .	$10,000	$225,300	$2353 00
Club-house 22000, house 4000, barn and shed 600, do. and 2 sheds 900, stable 3000, do. 3000, squash court 3000, stable 6000, lot 91.21 acres 110000.				
Lot off Newton st. 16.44 acres 8500.				
House Newton st. 800, lot 19.71 acres 22000, 2 sheds do. 2000, stable 12000.				
House 4000, stable 600, lot 14.25 acres 22000.				
Lot Clyde st. 9000 ft. 900.				
Courtney & Martin, 9 Webster st.	. .	300	. . . .	3 00
Cousens Brothers	. .	. . . .	10,600	106 00
Block 7–13 School st. 2400, shop 200, lot 5509 ft. 5500.				
House 4 Harvard pl. 1400, lot 2359 ft. 1100.				
Cousens John A. 836 Commonwealth av. . .	$2	2,500	19,200	219 00
House 4500, lot 6153 ft. 7500.				
Half house 45 Vernon st. 3200, lot 8073 ft. 4000.				
Covley Ralph H. 30 Webster st.	2	1,000	. . . .	12 00
Cowing Grace G. 1470 Beacon st.	. .	3,600	. . . .	36 00
Cowing Grace G. ex'r estate of Walter H. Cowing.	. .	2,000	. . . .	20 00
Cowles Edmund B. 1027 Beacon st.	2	7,500	. . . .	77 00
Cowles Ella H. 1027 Beacon st.	. .	. . . .	22,800	228 00
House 17500, lot 2530 ft. 5300.				
Cox Edwin B. 79 Buckminster rd.	2	500	14,200	149 00
House 8500, lot 15179 ft. 5700.				
Cox Edwin B. trustee for Charles V. Cox. .	. .	5,000	. . . .	50 00
Cox Edwin W. [Boston]	. .	. . . .	2,700	27 00
Lot 73, Fuller st. 5403 ft. 2700.				
Cox Josephine N. Woodland rd.	. .	275,000	162,500	4,375 00
House 70000, stable 23000, cow-barn 3000, farm-house 1500, lodge 2500, green-house 2500, lot 34.33 a. 60000.				
Cox William E. Heath st.	2	15,000	7,200	224 00
House 4000, lot 9577 ft. 3200.				
Cozzens Clarence E. 384 Harvard st.	2	1,000	. . . .	12 00
Crafts Ebenezer, heirs	. .	. . . .	32,000	320 00
Lot Reservoir lane 22.5 a. 32000.				
Crafts Emma A. 81 Toxteth st.	. .	. . . .	7,500	75 00
House 4500, lot 5000 ft. 3000.				
Crafts William B. 81 Toxteth st.	2	500	. . . .	7 00
Craig Joseph, Craig pl.	2	. . . .	9,900	101 00
House 2600, do. 2600, do. 1500, lot 8227 ft. 3200.				
Craig Thomas J. 23 White pl.	2	. . . .	3,300	35 00
Double house 1300, lot 3828 ft. 2000.				
Craig William, 15 Columbia st.	2	4,000	10,400	146 00
House 7000, lot 5830 ft. 3400.				
Cram Ralph A. Richmond Court	2	2,500	. . . .	27 00
Crane Elsie S. 468 Harvard st.	. .	1,500	13,000	145 00
House 7000, lot 7644 ft. 6000.				
Crane Isabella V. heirs, 71 Harvard av. . . .	. .	. . . .	16,900	169 00
House 6000, stable 1000, lot 19700 ft. 9900.				
Crane Lewis M. 71 Harvard av.	2	10,000	5,100	153 00
House (unfinished) Auburn st. 1500, lot 5950 ft. 3600.				

Name, Location and Description.	Poll.	Personal.	Total Real.	Total Tax.
Crane Lewis O. 526 Harvard st.	$2	$1,000	. . . .	$12 00
Crawford Kendrick P. 99 Winchester st.	2	5,000	. . . .	52 00
Crawley Edmand S. 12 Park st.	2	1,000	. . . .	12 00
Crehan Mark	. .	. . . .	$11,500	115 00
Stable Dudley st. 1000, lot 55080 ft. 10500.				
Crimmins Thomas A. 204 Babcock st.	2	4,800	. . . .	50 00
Crine Hannah, 79 Coolidge st.	. .	4,500	. . . .	45 00
Crocker Annie L. 136 Cypress st.	. .	500	20,500	210 00
House 7000, lot 11363 ft. 6500.				
Lot Boylston st. 14621 ft. 7000.				
Crocker Ariel B. estate, 136 Cypress st.	. .	2,900	. . . .	29 00
Crocker Cornelia M. 459 Washington st.	. .	3,600	15,500	191 00
House 5000, stable 800, lot 19426 ft. 9700.				
Crocker George U. trustee for Crafts estate.	. .	. . . .	5,000	50 00
Lot off Heath st. 10 a. 5000.				
Crocker Charles U. trustee for Ebenezer Crafts estate and Charles V. E. Gallup	. .	. . . .	15,400	154 00
House 21 Kilsyth rd. 12500, lot 2960 ft. 2900.				
Crocker James H. 39 Thorndike st.	2	500	. . . .	7 00
Crocker Mary L. 39 Thorndike st.	. .	. . . .	7,900	79 00
House 5000, lot 5175 ft. 2900.				
Crocker Nathan H. 459 Washington st.	2	2,500	. . . .	27 00
Crohan James, 268 Cypress st.	2	. . . .	3,200	34 00
House 2500, lot 1200 ft. 700.				
Cronan John F. [Boston]	. .	. . . .	14,400	144 00
Lot Kent and Harrison st. 86315 ft. 14400.				
Cronin Cornelius H. [N. R.]	. .	. . . .	2,500	25 00
Lot Stetson st. 5000 ft. 2500.				
Crooks John W. 15 Winslow rd.	2	500	. . . .	7 00
Crory David, Hammond st.	2	600	1,500	23 00
Barn Oak st. 500, lot 7995 ft. 1000.				
Crory John,	. .	. . . .	1,200	12 00
Lot Goddard av. 9657 ft. 1200.				
Crosby Arthur R. 27 Osborne rd.	2	500	. . . .	7 00
Crosby Edwin F. 141 Walnut st.	2	3,000	6,500	97 00
House 213 Clark rd. 4500, lot 6396 ft. 2000.				
Crosby Eleanor F. 173 Gardner rd.	. .	. . . .	33,000	330 00
House 15000, stable 2000, lot 34177 ft. 16000.				
Crosby Emma C. 27 Osborne rd.	. .	. . . .	9,100	91 00
House 6500, lot 5364 ft. 2600.				
Crosby Mary L. heirs, 107 Westbourne ter.	. .	. . . .	8,700	87 00
House 7500, lot 4554 ft. 1200.				
Crosby Matthew L. [Boston]	. .	. . . .	300	3 00
Lot Devon rd. 1000 ft. 300.				
Crosby Mrs. Sarah, 40 St. Paul st.	. .	500	. . . .	5 00
Crosby Selena, 141 Walnut st.	. .	. . . .	5,500	55 00
House 2300, lot 5915 ft. 3200.				
Crosby William L. 40 St. Paul st.	2	6,000	21,500	277 00
House 6500, lot 28860 ft. 15000.				
Crosby William S. 173 Gardner rd.	2	30,000	. . . .	302 00
Crosby William W. 60 Gorham av.	2	500	. . . .	7 00
Crosette Cora, 1353 Beacon st.	. .	500	. . . .	5 00
Crosette Mary, 1353 Beacon st.	. .	500	. . . .	5 00
Cross Allen E. 43 Babcock st.	2	600	. . . .	8 00
Cross Charles F. 1716 Beacon st.	2	2,000	. . . .	22 00
Cross Charles H. Lamark rd.	2	1,500	. . . .	17 00

Name, Location and Description.	Poll.	Personal.	Total Real.	Total Tax.
Cross Charles R. 62 Upland rd.	$2	$10,000	$16,400	$266 00
House 12000, lot 11000 ft. 4400.				
Cross Charles R. executor will of Marianna P. Cross	. .	6,000	. . . .	60 00
Crossley Wilkinson, 1730 Beacon st.	2	2,000	10,800	130 00
House 63 University rd. 7500, lot 6547 ft. 3300.				
Crossley William J. 81 Brook st.	2	. . . .	6,400	66 00
Apartment house 4800, lot 3125 ft. 1600.				
Crowell C. M. 20 Winchester st.	. .	1,000	. . . .	10 00
Crowell Charles F. 106 Francis st.	2	. . . .	12,000	122 00
House 7500, lot 7566 ft. 4500.				
Crowell George H. 145 Toxteth st.	2	500	. . . .	7 00
Crowell Horace S. 17 Park st.	2	2,500	. . . .	27 00
Crowley John G. 465 Washington st.	2	20,000	. . . .	202 00
Crowley Teresa [Boston]	. .	. . . .	7,500	75 00
House Marshall av. 6000, lot 4724 ft. 1500.				
Crowninshield Harriet S. heirs	. .	. . . .	342,000	3,420 00
Lot Drummer st. 109688 ft. 75000.				
Lot 79, Commonwealth av. 6019 ft. 5400.				
Lot 80 do. 6000 ft. 6000.				
Lot 78, Crowninshield rd. 7032 ft. 3700.				
Lot 77 do. 8524 ft. 4000.				
Lot 76 do. 7052 ft. 3100.				
Lot 75 do. 6015 ft. 2600.				
Lot 74 do. 6008 ft. 2500.				
Lot 73 do. 6001 ft. 2400.				
Lot 72 do. 5994 ft. 2300.				
Lot 71 do. 5987 ft. 2300.				
Lot 70 do. 5980 ft. 2300.				
Lot 69 do. 5973 ft. 2300.				
Lot 68 do. 5966 ft. 2300.				
Lot 67 do. 5959 ft. 2300.				
Lot 66 do. 5947 ft. 2300.				
Lot 65 do. 5930 ft. 2300.				
Lot 64 do. 8258 ft. 2700.				
Lot 63 do. 11083 ft. 3100.				
Lot 62 do. 9972 ft. 3000.				
Lot 61 do. 6009 ft. 2700.				
Lot 60 do. 6000 ft. 2700.				
Lot 59 do. 6000 ft. 2700.				
Lot 58 do. 6000 ft. 2700.				
Lot 57 do. 7756 ft. 3800.				
Lot 1, Commonwealth av. 6569 ft. 6600.				
Lot 16, Adams st. 6500 ft. 3200.				
Lot 15 do. 6500 ft. 3200.				
Lot 14 do. 6500 ft. 3200.				
Lot 13 do. 6500 ft. 3200.				
Lot 12 do. 6000 ft. 3100.				
Lot 11 do. 6472 ft. 3900.				
Lot 10, Commonwealth av. 6035 ft. 6000.				
Lot 9 do. 6000 ft. 5400.				
Lot 8 do. 6000 ft. 5400.				
Lot 7 do. 6000 ft. 5400.				
Lot 6 do. 6000 ft. 5400.				
Lot 5 do. 6000 ft. 5400.				
Lot 4 do. 6000 ft. 5400.				
Lot 3 do. 6000 ft. 5400.				
Lot 2 do. 6000 ft. 5400.				

Name, Location and Description.	Poll.	Personal.	Total Real.	Total Tax.
Crowninshield Harriet S. heirs, — *continued.*				
Lot 19, Adams and Pleasant sts. 6449 ft. 3500.				
Lot 31, Pleasant st. 7000 ft. 3500.				
Lot 32, Elba and Pleasant sts. 6589 ft. 3400.				
Lot 30, Elba st. 6546 ft. 2900.				
Lot 29 do. 7000 ft. 3000.				
Lot 28 do. 7000 ft. 3000.				
Lot 27 do. 7000 ft. 3000.				
Lot 26 do. 7581 ft. 3600.				
Lot 25, Crowninshield rd. 5988 ft. 3000.				
Lot 23, Adams st. 7000 ft. 3000.				
Lot 22 do. 7000 ft. 3000.				
Lot 21 do. 7000 ft. 3000.				
Lot 20 do. 7453 ft. 3200.				
Lot 33, Elba and Pleasant sts. 7174 ft. 3600.				
Lot 43, Pleasant st. 6992 ft. 3400.				
Lot 42, Copley st. 7652 ft. 3600.				
Lot 41 do. 7500 ft. 3400.				
Lot 40 do. 7500 ft. 3400.				
Lot 39 do. 7605 ft. 3800.				
Lot 38, Crowninshield rd. 5902 ft. 2700.				
Lot 37, Elba st. and Crowninshield rd. 7551 ft. 3800.				
Lot 36 do. 7000 ft. 3000.				
Lot 35 do. 7000 ft. 3000.				
Lot 34 do. 7973 ft. 3300.				
Lot 45, Copley and Pleasant sts. 8371 ft. 4200.				
Lot 55, Pleasant st. 8663 ft. 4300.				
Lot 56 do. 8447 ft. 4200.				
Lot 54, Crowninshield rd. 7895 ft. 3600.				
Lot 53 do. 7375 ft. 3000.				
Lot 52 do. 7317 ft. 3000.				
Lot 51 do. 7357 ft. 3300.				
Lot 50 do. 7627 ft. 3000.				
Lot 49 do. 7953 ft. 3600.				
Lot 48, Copley st. 6750 ft. 3000.				
Lot 47 do. 7200 ft. 3000.				
Lot 46 do. 7940 ft. 3600.				
Cruft George T. [Boston]	. .	. . . . .	$36,800	$368 00
Apartment house 1122 Commonwealth av. 15000, lot 2752 ft. 3400.				
Apartment house 1124 do. 15000, lot 2744 ft. 3400.				
Crump Charles H. [N. R.]	. .	. . . . .	12,200	122 00
House 172 Aspinwall av. 8000, lot 6290 ft. 4200.				
Cullinane Dennis, Oak st.	$2	. . . .	11,700	119 00
House 800, lot 11430 ft. 1100.				
Lot Oak st. 6335 ft. 600.				
House 11 Linden st. 3000, lot 10398 ft. 6200.				
Culliney Michael F. [Boston]	.	. . . .	200	2 00
Lot Marshall av. 700 ft. 200.				
Cummings Charles H. Kennard rd.	2	$1,000	14,100	153 00
House 9500, lot 9107 ft. 4600.				
Cummings George W. 30 University rd. . .	2	1,000	11,000	122 00
House 8000, lot 5666 ft. 3000.				

Name, Location and Description.	Poll.	Personal.	Total Real.	Total Tax.
Cummings Henry jr. 369 Harvard st. . . .	$2	$1,500	. . . .	$17 00
Cummings Mrs. John W. 1571 Beacon st. .	. .	5,000	. . . .	50 00
Cummings Lincoln, 275 St. Paul st.	2	5,000	. . . .	52 00
Cummings Patrick, 314 Hammond st. . . .	2	. . . .	$800	10 00
Lot 17500 ft. 800.				
Cummings Prentiss, 187 Gardner rd.	2	15,000	23,000	382 00
House 15000, lot 16585 ft. 8000.				
Cumner Harry W. 1751 Beacon st.	2	13,000	. . . .	132 00
Cumner Harry W. trustee	. .	. . . .	28,200	282 00
House 1751 Beacon st. 20000, lot 7171 ft. 8200.				
Cumston William, 18 Monmouth ct.	2	7,000	. . . .	72 00
Cunneen Thomas [Cambridge]	. .	. . . .	7,000	70 00
House Hammond st. 400, lot 15280 ft. 1800.				
House 57 Walter av. 2700, stable 100, lot 3600 ft. 2000.				
Cunniff Josephine, 1032 Beacon st.	. .	. . . .	66,200	662 00
House 1500, stable 1200, lot 25924 ft. 50000.				
Cunniff Michael M. 1032 Beacon st.	2	10,700	. . . .	109 00
Cunningham Frederic, 135 Ivy st.	2	5,000	. . . .	52 00
Cunningham Hetty S. 135 Ivy st.	. .	25,000	30,000	1,050 00
House 25000, stable 5000, lot 47013 ft. 50000.				
Cunningham Hetty S. by George S. Parker, trustee	. .	. . . .	42,500	425 00
Five houses 10-18 Monmouth ct. 30000, lot 12500 ft. 12500.				
Cunningham John L. 3 Williams st.	2	1,000	. . . .	12 00
Cunningham Stanley, 28 Allerton st. . . .	2	2,000	. . . .	22 00
Cupples Mrs. H. E. 27 Monmouth ct.	. .	500	. . . .	5 00
Curley James H. 105 Washington st.	. .	. . . .	4,000	40 00
House 1800, lot 1639 ft. 2200.				
Currier Caroline P.	. .	. . . .	20,500	205 00
House 272 Walnut st. 7500, lot 9205 ft. 4500.				
House 22 Stetson st. 6000, lot 5000 ft. 2500.				
Currier Louis N. 683 Washington st.	2	500	. . . .	7 00
Curry Annie, 120 Franklin st.	. .	. . . .	7,000	70 00
House 5000, lot 3066 ft. 2000.				
Curry John A. 120 Franklin st.	2	100	. . . .	3 00
Curry Margaret, 92 Chestnut st.	. .	. . . .	500	5 00
Lot 20, Clyde st. 4665 ft. 500.				
Curtin Elizabeth A. 97 Winthrop rd.	. .	. . . .	10,400	104 00
House 7500, lot 5729 ft. 2900.				
Curtin John A. 97 Winthrop rd.	2	500	. . . .	7 00
Curtin Mabel W.	. .	. . . .	11,000	110 00
Block 20-26 Winthrop pl. 8000, lot 6398 ft. 3000.				
Curtis Agnes G. [Boston]	. .	. . . .	58,200	582 00
House 127-129 Harvard st. 7000, stable 400, lot 9034 ft. 6500.				
House 91-93 Prospect st. 6000, lot 6000 ft. 3300.				
Two houses 118 Washington st. 3500, 4 do. 138 do. 6000, 6 do. 5-15 Walnut st. 9000, lot 10700 ft. 16500.				

Name, Location and Description.	Poll.	Personal.	Total Real.	Total Tax.
Curtis Mrs. C. C. 5 Beals st.	. .	$1,500	. . . .	$15 00
Curtis Helen M. 1479 Beacon st.	. .	12,000	. . . .	120 00
Curtis Helen M. and James S. Newton, trustees estate of J. Gardner Curtis	. .	50,000	. . . .	500 00
Curtis Henry C. heirs	. .	. . . .	$22,200	222 00
Apartment house 24 High st. 7000, do. 18 do. 10000, lot 6568 ft. 5200.				
Curtis Lisa	. .	. . . .	268,000	2,680 00
Lot Clinton and Chesham rds. 102360 ft. 41000.				
Lot Clinton and Dean rds. 4500 ft. 3000.				
Lot Clark, Cotswold and Clinton rds. 32200 ft. 11000.				
Lot Clark, Cotswold and Dean rds. 155216 ft. 55500.				
Lot Clinton, Cotswold, Buckminster and Chesham rds. 77500 ft. 31000.				
Lot Buckminster, Cotswold and Clinton rds. 44700 ft. 16500.				
Lot Buckminster, Druce and Hyslop rds. 129053 ft. 50000.				
Lot Fisher av. 114635 ft. 44000.				
Lot Clark and Dean rds. 95500 ft. 16000.				
Curtis Lizzie, 1070 Beacon st.	. .	2,500	. . . .	25 00
Curtis Mary, 1070 Beacon st.	. .	2,500	. . . .	25 00
Curtis Mary S. 172 Harvard st.	. .	1,000	. . . .	10 00
Curtis Nelson [Boston]	. .	. . . .	2,600	26 00
House 95 Boylston st. 800, lot 3093 ft. 1800.				
Curtis & Pope Lumber Co. [Boston]	. .	. . . .	53,400	534 00
Apartment house 33 Harvard av. 6000, lot 2212 ft. 2000.				
Apartment house 39 Harvard av. 6000, lot 4172 ft. 3600.				
Apartment house 5 Washburn ter. 6500, lot 3027 ft. 2300.				
Apartment house 4 Washburn ter. 6500, lot 3175 ft. 2500.				
Apartment house 3 Washburn ter. 6500, lot 3268 ft. 2500.				
Apartment house 2 Washburn ter. 6500, lot 3142 ft. 2500.				
Cushing Arthur P. 1479 Beacon st.	$2	1,500	. . . .	17 00
Cushing George S. devisees, 316 Boylston st.	. .	. . . .	13,000	130 00
House 2000, lot 28784 ft. 11000.				
Cushing Hannah E. 19 Harris st.	. .	. . . .	7,200	72 00
House 5000, lot 4167 ft. 2200.				
Cushing Henry S. 1371 Beacon st.	2	400	. . . .	6 00
Cushing Ira B 19 Harris st.	2	5,000	. . . .	52 00
Cushing Isabella N. 1579 Beacon st.	. .	. . . .	19,600	196 00
House 14000, lot 4676 ft. 5600.				
Cushing Joseph W. 1579 Beacon st.	2	500	. . . .	7 00
Cushman Albert, heirs, 58 Perry st.	. .	. . . .	10,500	105 00
House 4000, lot 11437 ft. 6500.				
Cushman Robert, 489 Washington st.	2	500	. . . .	7 00
Cusick Andrew J. heirs, 49 Boylston st.	. .	. . . .	3,400	34 00
House 1000, stable 300, lot 3042 ft. 2100.				

Name, Location and Description.	Poll.	Personal.	Total Real.	Total Tax.
Cusick Mary J. 15 Franklin st.	. .	. . . .	$4,100	$41 00
House 1200, stable 800, lot 5104 ft. 2100.				
Cuthbertson Annie T. 113 Thorndike st.	. .	. . . .	8,700	87 00
House 6500, lot 5760 ft. 2200.				
Cuthbertson John G. 113 Thorndike st.	$2	$500	. . . .	7 00
Cutler Caroline M. [Waltham]	. .	. . . .	11,200	112 00
House Heath st. 8000, lot 9445 ft. 3200.				
Cutler Fred B. 26 Edgehill rd.	2	3,500	. . . .	37 00
Cutler Mrs. George, 1470 Beacon st.	. .	500	. . . .	5 00
Cutler George C. Heath st.	2	3,500	. . . .	37 00
Cutler Harriet H. Chestnut pl.	. .	6,000	16,100	221 00
House 4500, stable 600, lot 64000 ft. 11000.				
Cutler Helen A. 20 Chestnut st.	. .	. . . .	8,200	82 00
House 5000, lot 8771 ft. 3200.				
Cutler M. Alice, 353 Clinton rd.	. .	. . . .	11,100	111 00
House 7000, lot 8126 ft. 4100.				
Cutler Mary B. estate, 57 Cypress st.	. .	5,000	. . . .	50 00
Cutler Mary W. Heath st.	. .	. . . .	28,300	283 00
House 2500, stable 800, lot 2.50 a. 25000.				
Cutler William S. 310 Walnut st.	2	1,000	. . . .	12 00
Cutler William W. Clinton rd.	2	2,500	. . . .	27 00
Cutter Charles W. 138 Harvard st.	2	8,000	. . . .	82 00
Cutter Frank F. 147 Kent st.	2	1,000	. . . .	12 00
Cutter Frank F. adm'r estate of Octavia B. Crosby	. .	10,000	. . . .	100 00
Cutter Leonard F. 138 Harvard st.	2	18,000	. . . .	182 00
Cutter Leonard F. *et al.* executors will of Elizabeth T. Dow, 1st account	. .	3,900	. . . .	39 00
Cutter Leonard F. *et al.* executors will of Elizabeth T. Dow, 2d account	. .	2,100	. . . .	21 00
Cutter Leonard F. *et al.* trustees, will of Elizabeth T. Dow	. .	7,800	. . . .	78 00
Cutter Lillian A. 138 Harvard st.	. .	15,000	. . . .	150 00
Cutter Olin W. 1726 Beacon st.	2	1,500	. . . .	17 00
Cutting Samuel H. 156 Harvard st	2	1,000	. . . .	12 00
Cutts Henry M. 105 Aspinwall av.	2	1,000	. . . .	12 00
Cutts Marion B. 105 Aspinwall av.	. .	1,000	11,000	120 00
House 7000, lot 7354 ft. 4000.				
Dabney O. Frederica and Julia P. Fisher av.	. .	. . . .	13,100	131 00
House 7500, lot 11147 ft. 5600.				
Daland Emily J. E. 117 Fisher av.	. .	. . . .	35,500	355 00
House 10000, stable 1500, lot 63775 ft. 24000.				
Daland Tucker, 117 Fisher av.	2	15,000	. . . .	152 00
Daley John F. 15 Auburn st.	2	500	. . . .	7 00
Daley Patrick, heirs. 62 Chestnut st.	. .	. . . .	5,800	58 00
House 4300, lot 3000 ft. 1500.				
Dame Mary W. 364 Tappan st.	. .	10,000	35,500	455 00
House 20000, lot 5000 ft. 5500.				
Lot Beacon and Tappan sts. 8409 ft. 10000.				
Damon Ida S. 295 Kent st.	. .	. . . .	23,000	230 00
House 6500, lot 21780 ft. 16500.				
Damon J. Linfield jr. 295 Kent st.	2	5,000	. . . .	52 00
Dana Emma J. 35 Waverly st.	. .	. . . .	11,100	111 00
House 7000, lot 8103 ft. 4100.				

Name, Location and Description.	Poll.	Personal.	Total Real.	Total Tax.
Dana Francis B. 71 Carlton st.	$2	$25,000	$16,000	$412 00
House (unfinished) Euston st. 4000, lot 11000 ft. 12000.				
Dana Francis B. trustee for Otis H. Dana .	.	10,000	. . . .	100 00
Dana Frank W. 35 Waverly st.	2	1,500	16,000	177 00
House 20 Harvard st. 3000, stable 1000, lot 11956 ft. 12000.				
Dana James, 41 Allerton st.	2	1,000	. . . .	12 00
Dana Julia, 41 Allerton st.	. .	2,000	16,400	184 00
House 11000, lot 12364 ft. 5400.				
Dana Mary, estate, Heath st.	. .	3,000	. . . .	30 00
Dane Edward S. 121 Dummer st.	2	3,000	. . . .	32 00
Daniels David H. devisees, 370 Washington st.	. .	. . . . .	11,200	112 00
House 5000, lot 6132 ft. 6200.				
Daniels George F. 198 Babcock st.	2	1,000	. . . .	12 00
Daniels Maria W. 198 Babcock st.	. .	. . . . .	11,500	115 00
House 7000, lot 7110 ft. 4500.				
Daniels William H. 43 Harvard av.	2	500	. . . .	7 00
Darling Harriet L. B. 14 Keiffer rd.	. .	. . . . .	9,600	96 00
House 6000, lot 6000 ft. 3600.				
Darling Herbert H. 14 Keiffer rd.	2	1,000	. . . .	12 00
Darrow Elizabeth F. 1023 Beacon st. . . .	. .	. . . . .	22,800	228 00
House 17500, lot 2530 ft. 5300.				
Dashuck Jacob, heirs, 101 Washington st .	. .	. . . . .	3,100	31 00
House and store 500, lot 2037 ft. 2600.				
Davenport Francis H. Kennard rd.	2	5,000	. . . .	52 00
Davenport Eliza A. Kennard rd.	. .	. . . . .	14,200	142 00
House 8200, lot 11937 ft. 6000.				
Davenport Hannah S. 1483 Beacon st. . . .	. .	2,000	. . . .	20 00
Davidson Alexander Y. 74 University rd. . .	2	1,500	. . . .	17 00
Davis Agnes A. 195 Tappan st.	. .	10,000	16,200	262 00
House 6500, lot 9535 ft. 4700.				
Lot B, Tappan st. 10495 ft. 5000.				
Davis Arthur E. 15 Park vale	2	7,000	. . . .	72 00
Davis Frank W. 1647 Beacon st.	2	1,000	. . . .	12 00
Davis Frederick S. heirs, ...	. .	. . . . .	14,200	142 00
House Englewood av. 7000, lot 14450 ft. 7200.				
Davis George P. 16 Emerson st.	2	11,000	. . . .	112 00
Davis Mrs. George P. and Mrs. George F. Arnold	. .	. . . . .	17,000	170 00
House 58–60 Davis av. 10000, lot 13600 ft. 7000.				
Davis Harriet, 284 Washington st.	. .	300	. . . .	3 00
Davis Heléne, 45 Clinton rd.	. .	. . . . .	23,300	233 00
House 10000, stable 800, lot 25165 ft. 12500.				
Davis Jennie and Annie Diamond [Boston] .	. .	. . . . .	4,000	40 00
Lot Washington st. 7360 ft. 4000.				
Davis L. Shannon, 45 Clinton rd.	2	5,500	15,500	212 00
Lot Greenough st. 7100 ft. 4000.				
House 50 Cypress pl. 5500, lot 9774 ft. 6000.				
Davis Lizzie S. 106 Mason ter.	. .	2,000	10,000	120 00
House 5000, lot 8327 ft. 5000.				
Davis Lucy S. 100 Tappan st.	. .	25,000	. . . .	250 00
Davis Lucy S. and Sarah C. 100 Tappan st. .	. .	. . . . .	11,200	112 00
House 7500, lot 7391 ft. 3700.				
Davis Mary A. 1 Washington st.	. .	. . . . .	3,500	35 00
House 500, lot 1990 ft. 3000.				
Davis Philip S. 38 Stedman st.	2	1,000	. . . .	12 00

NAME, LOCATION AND DESCRIPTION.	Poll.	Personal.	Total Real.	Total Tax.
Davis Robert, heirs	. .	. . . . .	$21,000	$210 00
Lot Kent st. 52785 ft. 13000.				
Lot do. 26228 ft. 6000.				
Lot Heath st. 4 a. 2000.				
Davis Robert S. heirs	. .	. . . . .	62,800	628 00
Lot Sumner rd. 7000 ft. 3800.				
Lot do. 13497 ft. 5800.				
Lot do. 9000 ft. 4000.				
Lot Tappan st. 7500 ft. 3700.				
Lot do. 110085 ft. 14500.				
Lot do. 10950 ft. 5000.				
House 324–326 Washington st. 2000, lot 10575 ft. 13200.				
House 118 Sumner rd. 7500, lot 6580 ft. 3300.				
Davis Sarah C. 100 Tappan st.	. .	$25,000	. . . .	250 00
Davis Sarah C. and Tirzah S. Arnold	. .	. . . . .	146,000	1,460 00
House 16 Emerson st. 8000, lot 7500 ft. 3900.				
House 65 Davis av. 3000, do. 77 do. 500, do. 81 do. 8000, stable 1800, lot 88100 ft. 50000.				
House 53–55 Davis av. 9000, lot 9300 ft. 5500.				
House 7–9 Thayer pl. 1500, lot 3900 ft. 1600.				
House 13 Thayer pl. 1300, lot 2500 ft. 1700.				
House 12 do. 1500, lot 3100 ft. 1400.				
House 25-27 Waverly st. 10000, lot 12918 ft. 6800.				
House 68 Davis av. 4000, lot 20200 ft. 9000.				
Lot do. 49738 ft. 17500.				
Davis Susan E. 1571 Beacon st.	. .	10,000	. . .	100 00
Davison Mansfield W. 41 Cypress st.	$2	1,500	. . . .	17 00
Dawson Mary A 361 Boylston st	. .	300	. . . .	3 00
Dawson Henry H. 103 University rd. . . .	2	500	. . . .	7 00
Dean Benjamin C. 338 Tappan st.	2	8,500	. . . .	87 00
Dean James, 338 Tappan st.	2	200	. . . .	4 00
Dearborn George F. 125 Park st.	2	. . . .	6,000	62 00
House 1000, lot 6750 ft. 5000.				
Dearborn Harriet L. 94 Center st.	. .	. . . . .	12,000	120 00
House 6500, lot 10540 ft. 5500.				
Dearborn John N. 94 Center st.	2	2,000	. . . .	22 00
Dearborn William, devisees	. .	. . . . .	22,900	229 00
House 2 Harvard pl. 1200, lot 3362 ft. 2200.				
House 9–11 do. 3000, lot 2840 ft. 1200.				
House 104 Harvard st. 2500, lot 3000 ft. 1800.				
House 106 do. 4000, lot 9000 ft. 7000.				
DeBacon Louise F. 104 University rd. . . .	. .	. . . . .	7,500	75 00
House 6000, lot 3141 ft. 1500.				
DeBoer Alice. 32 Verndale st.	. .	. . . . .	8,600	86 00
House 6500, lot 5111 ft. 2100.				
De Boer David H. 32 Verndale st	2	1,500	. . . .	17 00
DeCamp Arthur P. 30 St. Paul st.	2	25,000	. . . .	252 00
Dee Maurice, heirs, 99 Boylston st.	. .	. . . . .	3,000	30 00
House 1200, lot 3225 ft. 1800.				
DeFord Henry, 340 Tappan st.	2	10,000	13,800	240 00
House 12000, lot 2100 ft. 1800.				

Name, Location and Description.	Poll.	Personal.	Total Real.	Total Tax.
DeFriest William T. 16 Columbia st.	$2	$1,000	. . . .	$12 00
Defriez Sarah E. 537 Washington st. . . .	. .	. . . .	$16,600	166 00
House 9000, stable 1500, lot 12166 ft. 6100.				
Defriez William P. 537 Washington st. . . .	2	3,500	. . . .	37 00
Degnan Joseph, 25 Thorndike st.	2	500	. . . .	7 00
Delebarre Frank A. 27 Kenwood st.	2	500	. . . .	7 00
Delaney Thomas	. .	. . . .	7,300	73 00
House 60 Chestnut st. 4300, lot 3000 ft. 1500.				
Lot do. 3000 ft. 1500.				
Delano Charles E. & Clarence A.	. .	. . . .	4,400	44 00
House 33 Juniper st. 2500, lot 3214 ft. 1900.				
Delano Clarence A. 26 Greenough st. . . .	2	2,500	10,000	127 00
House 7000, lot 4911 ft. 3000.				
Delano George H. 362 Washington st. . . .	2	. . . .	8,800	90 00
House 3500, lot 5300 ft. 5300.				
Delano Oliver B. heirs, 352 Washington st. .	. .	. . . .	21,100	211 00
House 2800, block 348 Washington st. 4000, shop and office 346 do. 800, lot 13478 ft. 13500.				
DeLong James F. [Boston]	. .	. . . .	19,000	190 00
House 78 Stedman st. 6500, lot 5159 ft. 2300.				
House 32 do. 7000, lot 6000 ft. 3200.				
DeLong Sophia M. 30 Perry st.	. .	. . . .	6,800	68 00
Apartment house 5000, lot 3275 ft. 1800.				
DeMerritt Walter A. 38 Bowker st.	2	500	. . . .	7 00
Denison Charles E. 67 Perry st.	2	1,000	. . . .	12 00
Dennett Oliver M. 44 Winslow rd.	2	3,000	16,800	200 00
House 10000, stable 1800, lot 7264 ft. 5000.				
Dennie George, heirs, 54 University rd. . .	. .	. . . .	10,800	108 00
House 7000, lot 7557 ft. 3800.				
Dennie Sophia T. 54 University rd.	. .	700	. . . .	7 00
Dennis Arthur E. 19 Kenwood st.	2	2,000	8,700	109 00
House 5500, lot 5400 ft. 3200.				
Dennis Ruth M. 683 Washington st.	. .	500	. . . .	5 00
Dennison Lydia A. 353 Walnut st.	. .	55,000	. . . .	550 00
Denny Arthur B. Boylston st.	2	12.000	. . . .	122 00
Denny Emily G. 25 Upland rd.	. .	2,500	. . . .	25 00
Derny Emily G. *et al.* 25 Upland rd.	. .	. . . .	12,500	125 00
House 8500, lot 9157 ft. 4000.				
Denny Frances A. Boylston st.	. .	. . . .	41,500	415 00
House 12000, stable 1500, lot 147927 ft. 28000.				
Denny Francis P. 25 Upland rd.	2	2,500	. . . .	27 00
Denny Lilian, 25 Upland rd.	. .	2,500	. . . .	25 00
Denny Mary, 25 Upland rd.	. .	2,500	. . . .	25 00
Denny William C. [Pittsburg]	. .	. . . .	22,500	225 00
House 71 Carlton st. 9000, lot 7350 ft. 13500.				
Denvir George H. 50 Verndale st.	2	2,000	. . . .	22 00
Derick Gertrude S. 68 Fuller st.	. .	. . . .	10,000	100 00
House 7000, lot 4729 ft. 3000.				
Derr Louis, 83 Centre st.	2	1,600	11,500	133 00
House 7500, lot 6086 ft. 4000.				
Devens Richard, Goddard av.	2	2,600	. . . .	28 00
DeVicq Ellen & Co. 113 Washington st. . .	. .	1,000	. . . .	10 00

Name, Location and Description.	Poll.	Personal.	Total Real.	Total Tax.
Devine John [Boston]	. .	. . . .	$2,400	$24 00
Lot Walter av. 3518 ft. 2400.				
Devlin Thomas M. 736 Washington st. . . .	$2	$2,500	18,000	207 00
House 12000, lot 8314 ft. 6000.				
Dewar Daniel [Roslindale]	. .	. . . .	82,400	824 00
House 20 Stedman st. 7000, lot 6000 ft. 3600.				
House 168 Aspinwall av. 6000, lot 5250 ft. 3600.				
House 49 Westbourne ter. 6000, lot 5993 ft. 3000.				
House 41 do. 6000, lot 6825 ft. 3400.				
House 45 do. 6000, lot 6333 ft. 3200.				
Lots 51 (part), 52 and 53 do. 38630 ft. 7600.				
Lot 20, Bartlett cres. 78413 ft. 23000.				
Lot 54, Westbourne ter. 12034 ft. 2000.				
Lot 55 do. 9500 ft. 2000.				
Dexter Emma G. 5 Maple st.	. .	. . . .	19,100	191 00
House 15000, lot 8230 ft. 4100.				
Dexter George A. 1471 Beacon st.	2	500	. . . .	7 00
Dexter George B. 5 Maple st.	2	8,000	. . . .	82 00
Dexter Jonathan L. 390 Harvard st.	2	1,000	. . . .	12 00
Dexter Mary L. heirs, 390 Harvard st. . . .	. .	. . . .	12,300	123 00
House 3500, stable 600, lot 11532 ft. 8200.				
Dexter Samuel R. [Beverly]	. .	. . . .	20,000	200 00
House 93 Ivy st. 12000, lot 7800 ft. 8000.				
Dexter Wallace D. 129 Dean rd.	2	5,000	13,800	190 00
House 9000, lot 9600 ft. 4800.				
D'Hauteville F. S. G. [N. R.]	. .	. . . .	353,800	3,538 00
Lot St. Paul and Beacon sts. 37101 ft. 45000.				
Lot Browne, Powell and Beacon sts. 299624 ft. 205000.				
House Browne st. 13000, stable 800, lot 209604 ft. 90000.				
Dias Jennie P. [Newton]	. .	. . . .	11,300	113 00
House 23 Abbottsford rd. 8000, lot 6787 ft. 3300.				
Dickerman Benjamin [Newton]	. .	. . . .	9,000	90 00
House 106 Thorndike st. 6500, lot 6294 ft. 2500.				
Dickerson Stephen A. 526 Harvard st. . . .	2	2,500	. . . .	27 00
Dickie Claude A. 48 Babcock st.	2	500	. . . .	7 00
Dickinson Cecelia W. 1702 Beacon st	. .	10,000	33,200	432 00
House 15000, stable 1700, lot 14955 ft. 16500.				
Dickinson John W. 1469 Beacon st.	2	3,000	. . . .	32 00
Dickinson Marquis F. 1702 Beacon st. . . .	2	13,500	. . . .	137 00
Dickson George C. guardian for Thomas D. and T. L. Smith	. .	2,600	. . . .	26 00
Dickson George C. trustee for estate of Isabella Dickson	. .	. . . .	10,900	109 00
House 56 Naples rd. 8500, lot 5915 ft. 2400.				
Dill George A. 10 Pleasant st.	2	5,000	. . . .	52 00
Dimond William H. 120 Boylston st.	2	. . . .	5,000	52 00
House 2000, lot 5392 ft. 3000.				
Dippold George T. 5 Verndale st.	2	500	. . . .	7 00

Name, Location and Description.	Poll.	Personal.	Total Real.	Total Tax.
Ditson Charles H. *et al.* trustees of Oliver Ditson estate	. .	. . . . .	$11,600	$116 00
House 1718 Beacon st. 8000, lot 3267 ft. 3600.				
Dix Evelyn, 9 Fairbanks st.	. .	$2,400	. . . .	24 00
Dix Florence, 9 Fairbanks st.	. .	2,400	. . . .	24 00
Dix Roger S. 9 Fairbanks st.	$2	500	. . . .	7 00
Dixon Benson M. and E. Stanley Libby	. .	. . . . .	14,000	140 00
Stable St. Paul st. 1500, lot 21119 ft. 12500.				
Dizer Nellie E.	. .	. . . . .	7,000	70 00
Lot Babcock st. 34150 ft. 7000.				
Dizer Walter M. 298 Harvard st.	2	1,300	. . . .	15 00
Doane Arthur S. 72 Francis st.	2	500	. . . .	7 00
Doane Daniel, heirs	. .	. . . . .	7,700	77 00
House Toxteth st. 2300, stable 400, lot 8300 ft. 5000.				
Doane Mary I. 73 Coolidge st.	. .	. . . . .	9,900	99 00
House 7000, lot 4627 ft. 2900.				
Doane Seth S. 73 Coolidge st.	2	1,000	. . . .	12 00
Dobbins Henry [Boston]	. .	200	. . . .	2 00
Dodd Caroline B. 354 Tappan st.	. .	. . . . .	15,600	156 00
House 13000, lot 2600 ft. 2600.				
Dodge Edward W. [Everett]	. .	. . . . .	10,000	100 00
House Circuit rd. 7000, lot 12040 ft. 3000.				
Dodge Theodore A. South st.	2	7,000	. . . .	72 00
Doggett Charles S. 153 Kent st.	2	5,000	11,700	169 00
House 6000, lot 7110 ft. 3000.				
Lot Kent st. 6940 ft. 2700.				
Dolan Ann, 260 Cypress st.	. .	. . . . .	4,400	44 00
House 300, store 400, house 258 Cypress st. 2500, lot 2124 ft. 1200.				
Dolan Mary A. South st.	. .	. . . . .	36,800	368 00
House 17000, stable 2000, farm-house 1800, lot 17.31 a. 16000.				
Dolan Matthew, South st.	2	3,500	. . . .	37 00
Dolbeare Anna F. 33 Thorndike st.	. .	. . . . .	7,800	78 00
House 5000, lot 5175 ft. 2800.				
Doliber Ada R. Goddard av.	. .	. . . . .	28,300	283 00
House 5500, stable 2000, cottage 800, greenhouse 1000, lot 4 29 a. 19000.				
Doliber Franklin W. Goddard av.	2	1,000	. . . .	12 00
Doliber Gertrude D. Goddard av.	. .	. . . . .	9,000	90 00
House 7000, lot 20224 ft. 2000.				
Doliber Thomas, Goddard av.	2	30,000	. . . .	302 00
Donahue Thomas, 142 Boylston st.	2	. . . .	3,000	32 00
House 600, lot 4200 ft. 2400.				
Donahue Kate A. [Boston]	. .	. . . . .	200	2 00
Lot 27, Dale st. 4750 ft. 200.				
Donald Cornelia P. 1763 Beacon st.	. .	5,000	6,000	110 00
Lot 13, Woodland rd. 4 05 a. 6000.				
Donald William, 662 Washington st.	2	7,500	. . . .	77 00
Donald William A. 1763 Beacon st.	2	6,500	. . . .	67 00
Donaldson Frank J. 129 Harvard st.	2	900	. . . .	11 00
Donlan Thomas, 10 Franklin st.	2	. . . .	2,800	30 00
House 1800, lot 2610 ft. 1000.				
Donnell Frederick S. 1483 Beacon st.	2	24,000	. . . .	242 00
Donohue James, 1 Roberts st.	2	. . . .	4,200	44 00
House 3000, lot 2007 ft. 1200.				
Donohue Mary, 1 Roberts st.	. .	200	. . . .	2 00

Name, Location and Description.	Poll.	Personal.	Total Real.	Total Tax.
Donohue Julia O. [Boston]	. .	. . . .	$200	$2 00
Lot 29, Lincoln st. 3254 ft. 200.				
Donovan John A. [Auburndale]	. .	. . . .	1,600	16 00
House 63 Pearl st. 200, lot 2015 ft. 1400.				
Donovan Joseph, 55 Pearl st.	$2	. . . .	2,000	22 00
House 600, stable 100, lot 1831 ft. 1300.				
Donovan Margaret J. 51 Brook st.	. .	. . . .	9,000	90 00
House 3500, lot 3360 ft. 1700.				
House 81 Pearl st. 2000, do. 85 do. 400, lot 2034 ft. 1400.				
Donovan Mary E. 50 Walter av.	. .	. . . .	6,400	64 00
House 900, house Villa lane 900, lot 3417 ft. 2100.				
House 26 and 28 Pearl st. 800, lot 1956 ft. 1700.				
Dooley Thomas F. 13 Washington st. . . .	2	. . . .	2,100	23 00
House 600, lot 1000 ft. 1500.				
Doran William, estate, Ackers av.	. .	. . . .	13,800	138 00
House 600, stable 200, lot 85232 ft. 13000.				
Dorr Henry G. & Edward W. Green, trustees, heirs of Lucretia D. Gould	. .	. . . .	26,000	260 00
Lot Beacon and St. Mary's st. 11532 ft. 26000.				
Dorr Henry G. agent for Goddard heirs . .	. .	. . . .	5,000	50 00
Lot Hammond st. 6.50 acres 5000.				
Dorr Nathan, heirs, High st.	. .	. . . .	8,000	80 00
House 35 and 37 Juniper st. 2000, house 41 and 43 do. 2000, lot 6889 ft. 4000.				
Doucet Mrs. M. 683 Washington st.	. .	$500	. . . .	5 00
Douglas George W. 373 Harvard st.	2	500	. . . .	7 00
Dow Carrie E. *et al.* [Woburn]	. .	. . . .	16,200	162 00
Apartment house 6 Beals st. 13000, lot 3254 ft. 3200.				
Dow Charles R. Newton st.	2	600	10,100	109 00
House 800, stable 500, lot 27000 ft. 2500.				
House Hammond st. 400, lot 35000 ft. 2300.				
Lot Newton st. 3 acres 3600.				
Dow Elizabeth T. estate	. .	. . . .	88,500	885 00
House 146 Harvard st. 8500, stable 1000, lot 15436 ft. 10500.				
House 138 do. 13000, lot 13652 ft. 10000.				
House 56 Harvard av. 7500, lot 12433 ft. 4700.				
Lot 60 do. 7500, lot 12433 ft. 4700.				
House 66 do. 5500, stable 1200, lot 12433 ft. 4700.				
House 42 Harris st. 7500, lot 4326 ft. 2200.				
Dow Frank A. Newton st.	2	600	. . . .	8 00
Downer Chester, heirs	. .	. . . .	7,700	77 00
Lot Babcock st. 15432 ft. 7700.				
Downer Francis E. heirs	. .	. . . .	6,800	68 00
Lot Winthrop rd. 13603 ft. 6800.				
Downes Abram P.	. .	. . . .	7,500	75 00
Lot Beacon st. 5875 ft. 7500.				
Downing Fannie C. 405 Harvard st.	. .	3,500	18,500	220 00
House 10000, lot 10582 ft. 8500.				
Downs Amy W. 618 Washington st.	. .	. . . .	11,300	113 00
House 7000, lot 7231 ft. 4300.				

Name, Location and Description.	Poll.	Personal.	Total Real.	Total Tax.
Downs David, 618 Washington st.	$2	$1,500	. . . .	$17 00
Doyle Matthew, 42 Cameron st.	2	. . . .	$1,800	20 00
House 1000, lot 1960 ft. 800.				
Doyle Michael, 39 Pearl st.	2	200	. . . .	4 00
Drake Clifford S. [tax-title]	. .	. . . .	50,100	501 00
House 52 Stedman st. 7000, lot 6000 ft. 2900.				
House 152 Clark rd. 5500, lot 6549 ft. 1900.				
House 18 Kerrigan pl. 800, lot 1939 ft. 600.				
House 122 Stedman st. 8000, lot 5789 ft. 2700.				
House 82 do. 6000, lot 4454 ft. 1700.				
House 100 Brookline av. 4500, lot 4620 ft. 2500.				
Lot 40 Beals st. 6067 ft. 2400.				
Lot Middlesex rd. 2660 ft. 700.				
Lot 33 Stedman st. 6021 ft. 2900.				
Draper Charles H. 87 Harvard av.	2	12,000	15,200	274 00
House 5500, stable 500, lot 10500 ft. 5500.				
House 57 School st. 1300, lot 4900 ft. 2400.				
Draper Charles H. trustee	. .	. . . .	4,200	42 00
House 59 School st. 1300, lot 5800 ft. 2900.				
Draper James S. [Canton]	. .	. . . .	15,600	156 00
House 1130 Commonwealth av. 12000, lot 3746 ft. 3600.				
Dresser Sumner, 152 Winthrop rd.	2	1,500	12,300	140 00
House 7500, lot 9116 ft. 4800.				
Dresser William R. 67 St. Paul st.	2	5,000	. . . .	52 00
Drew Charles H. 24 Winthrop rd.	2	5,000	18,500	237 00
House 10000, lot 17900 ft. 8500.				
Dreyfus Carlotta R. 34 Beech rd.	. .	. . . .	14,100	141 00
House 8500, lot 5744 ft. 5600.				
Dreyfus Edwin J. 34 Beech rd.	2	3,000	. . . .	32 00
Dreyfus Sidney, 1455 Beacon st.	2	5,000	. . . .	52 00
Driscoll Bridget, heirs, 103 Walnut st. . . .	. .	. . . .	6,500	65 00
House 1800, stable 200, do. 300, lot 7091 ft. 4200.				
Driscoll Cornelius F. Heath st.	2	1,500	300	20 00
Barn Hammond st. 300.				
Driscoll Dennis, 21 Kent st.	2	3,000	29,300	325 00
House 4000, lot 6225 ft. 4800.				
House 86 Pearl st. 1200, do. 82 do. 1000, do. 80 do. 900, stable and shed 900, lot 12435 ft. 7000.				
Building 46 Boylston st. 3500, lot 1500 ft. 1000.				
House 91–93 Walnut st. 4000, lot 1503 ft. 1000.				
Driscoll Ellen, 17 Kent st.	. .	. . . .	15,200	152 00
House 3600, lot 6869 ft. 5700.				
Block 12-16 Morss av. 1800, lot 5613 ft. 4100.				
Driscoll James, 11 Kent st.	2	. . . .	27,000	272 00
House (half double) 3500, lot 3638 ft. 3300.				
Stable Washington st. 4000, do. do. 1000, lot 12721 ft. 14000.				
Lot Heath st. 21800 ft. 1200.				
Driscoll James & Son, 82 Washington st.	. .	4,500	. . . .	45 00
Driscoll Joseph J. School st.	. .	. . . .	1,800	18 00
Lot Boylston st. 3035 ft. 800.				
Lot do. 3728 ft. 1000.				

Name, Location and Description.	Poll.	Personal.	Total Real.	Total Tax.
Driscoll Mary A. Hammond st.	. .	. . . . .	$2,000	$20 00
Lot Heath st. 8080 ft. 2000.				
Driscoll Mary A. 21 Kent st.	. .	. . . . .	39,500	395 00
Block Cypress and Boylston sts. 35000, lot 4916 ft. 4000.				
Lot Clyde st. 4422 ft. 500.				
Driscoll Michael, 9 Kent st.	$2	$1,500	19,600	213 00
House (half double) 4000, lot 3000 ft. 2700.				
Block Pond av. 2000, lot 3987 ft. 3000.				
House 76 Pearl st. 1500, house 74 do. 1500, house 74a do. 900, lot 8057 ft. 4000.				
Driscoll Timothy, 131 Walnut st.	2	700	20,500	214 00
House 5200, lot 1901 ft. 1200.				
House Villa lane 1500, house do. 1500, lot 5603 ft. 2800.				
House 227 Pond av. 4500, lot 5000 ft. 3800.				
Drisko Rossell, 5 Park vale	2	500	. . . .	7 00
Drost C. A. executor, estate of G. A. Drost	. .	1,000	. . . .	10 00
Drumm James F. LeB. 25 Edgehill rd. . . .	2	1,000	. . . .	12 00
Duffley Daniel, Heath st.	2	. . . .	6,000	62 00
House 811–813 Boylston st. 1800, lot 3059 ft. 1500.				
Lot do. 6213 ft. 2700.				
Duffley Michael, 223 Boylston st.	2	. . . .	4,500	47 00
House 2000, lot 4514 ft. 2500.				
Duffley Michael and Margaret A.	. .	. . . . .	4,600	46 00
House 229 Boylston st. 2200, stable 300, lot 4000 ft. 2100.				
Duffy Bernard J. 205 Boylston st.	2	800	11,800	128 00
House and store 4500, house 3–5 Leverett st. 4000, lot 5898 ft. 3300.				
Duffy Mary, 137 Boylston st.	. .	. . . . .	2,200	22 00
House 900, lot 1950 ft. 1300.				
Duffy Philip, heirs, 24 Boylston st.	. .	. . . . .	25,700	257 00
House 1700, lot 2515 ft. 2500.				
House 28 Boylston st. 1100, lot 2667 ft. 2500.				
Stable 19 do. 1000, office and shop 1500, lot 5300 ft. 4700.				
House 65 do. 2000, lot 5594 ft. 3800.				
House 27 Washington st. 1600, lot 2200 ft. 3300.				
Dugan Rebecca, 39 Cypress st.	. .	4,800	. . . .	48 00
Dugan Walter H. 39 Cypress st.	2	1,000	. . . .	12 00
Dunbar James R. 156 Mason ter	2	7,500	8,000	157 00
House 4000, lot 9803 ft. 4000.				
Dunbar Joseph, heirs, 81 Thorndike st. . .	. .	. . . . .	8,100	81 00
House 5300, lot 4888 ft. 2800.				
Duncan Albert G. 169 Freeman st.	2	5,000	. . . .	52 00
Duncan Frances C. 169 Freeman st.	. .	6,100	. . . .	61 00
Duncan Louis, 1778 Beacon st.	2	1,000	. . . .	12 00
Duncan Samuel W. 169 Freeman st.	2	1,000	. . . .	12 00
Duncan Mrs. Samuel W. 169 Freeman st. . .	. .	5,000	. . . .	50 00
Duncan Samuel W. estate, 169 Freeman st. .	. .	1,500	. . . .	15 00
Duncklee Elizabeth D. 36 Longwood av. . .	. .	. . 2,500	. . . .	25 00
Duncklee George W. 233 Harvard st.	2	500	. . . .	7 00
Dunn Hugh, 6 Hart st.	2	. . . .	1,000	12 00
House 300, lot 1540 ft. 700.				
Dunning Albert E. 23 Kilsyth rd.	2	1,200	. . . .	14 00

Name, Location and Description.	Poll.	Personal.	Total Real.	Total Tax.
Dunphy William H. 33 Verndale st.	$2	. . . .	$8,000	$82 00
House 6000, lot 5212 ft. 2000.				
Dupont and Des Islets, 45 Harvard st. . . .	. .	$800	. . . .	8 00
Durgin Charles E. 31 Winchester st.	2	500	. . . .	7 00
Dutton J. W. 1614 Beacon st.	2	1,500	. . . .	17 00
Dutton Mrs. R. E. 1398 Beacon st.	. .	2,000	. . . .	20 00
Dutton Samuel T. [New York]	. .	. . . .	11,500	115 00
House 33 Colbourne cres. 6500, lot 11011 ft. 5000.				
Dwight Richard H. W. 10 Monmouth st. . .	2	2,500	. . . .	27 00
Dwinell Alice J. H. 16 Davis av.	. .	1,000	. . . .	10 00
Dwinell Frank T. 16 Davis av.	2	4,500	. . . .	47 00
Dwyer Bernard, Houlihan av.	2	. . . .	5,100	53 00
House 3500, lot 8183 ft. 1600.				
Dwyer Bernard F. Houlihan av.	2	200	. . . .	4 00
Dwyer John D. 1571 Beacon st.	2	3,500	. . . .	37 00
Dyer Arthur T. 338 Clinton rd.	2	1,000	. . . .	12 00
Dyer Helen S. 338 Clinton rd.	. .	. . . .	9,800	98 00
House 6500, lot 6576 ft. 3300.				
Dyer Thomas H. 65 Gorham av.	2	. . . .	7,100	73 00
House 2000, stable 600, lot 8456 ft. 4500.				
Dyer Thomas H. & Co. 14 Harvard sq. . . .	. .	2,000	. . . .	20 00
Eager Caroline M. 22 Thorndike st.	. .	. . . .	6,700	67 00
House 4000, lot 5239 ft. 2700.				
Eager Charles E. 22 Thorndike st.	2	500	. . . .	7 00
Eager Frank S. 74 University rd.	2	500	. . . .	7 00
Earle E. Vinton, Wolcott rd.	2	1,000	76,500	777 00
Lot Newton and Wolcott rds. 74250 ft. 4500.				
Office building, Wolcott and Beverly rds. 1500, barn 500, unfinished house 3000, lot 469900 ft. 11000.				
Lot LaGrange st. and Rangley rd. 277760 ft. 4100.				
Lot Beverly, Rangley and Princeton rds. 173400 ft. 2600.				
House LaGrange st. 12000, lot 17950 ft. 1800.				
Lot Wolcott rd. 70970 ft. 5000.				
Lot do. 37900 ft. 3700.				
Lot LaGrange st. and Beverly rd. 22800 ft. 1300.				
Lot Beverly rd. 118600 ft. 4500.				
Lot LaGrange and Princeton sts. 240830 ft. 4000.				
Lot Hammond and Newton sts. 1190810 ft. 17000.				
Early & McGrath, 52 Boylston st.	. .	100	. . . .	1 00
Eastman Albert G. Griggs rd.	2	500	. . . .	7 00
Eastman Carrie F. Griggs rd.	. .	. . . .	7,500	75 00
House 5000, lot 6477 ft. 2500.				
Eastman Clara A. trustee, 1716 Beacon st. .	. .	. . . .	16,700	167 00
House 14000, lot 2379 ft. 2700.				
Eastman Edmund C. Newton st.	2	. . . .	65,000	652 00
House 1691 Beacon st. 12000, lot 5270 ft. 6000.				
House 1687 Beacon st. 12000, lot 5270 ft. 6000.				

Name, Location and Description.	Poll.	Personal.	Total Real.	Total Tax.
Eastman Edmund C.—*continued.*				
House 1685 Beacon st. 12000, lot 5270 ft. 6000.				
Lot Beacon st. 9040 ft. 11000.				
Eastman Mary E. Newton st.	. .	. . . . .	$43,500	$435 00
House 25000, stable (unfinished) 3500, lot 203815 ft. 15000.				
Eccles Walter, 471 Washington st.	$2	$500	. . . .	7 00
Edes John A. 85 Summit av.	2	1,000	. . . .	12 00
Edgar Charles E. 259 Kent st.	2	10,000	. . . .	102 00
Edgar John S. heirs, 13 White pl.	. .	. . . . .	1,700	17 00
Half house 700, lot 1900 ft. 1000.				
Edgerly James W. estate, Irving st.	. .	6,000	28,300	343 00
House 8500, lot 12149 ft. 6100.				
House 41–43 Kent st. 1500, lot 8048 ft. 7200.				
Lot off Heath st. 10 acres 5000.				
Edmands Annie P. 11 Corey rd.	. .	2,500	. . . .	25 00
Edmands Helen M. 11 Corey rd.	. .	2,500	. . . .	25 00
Edmands Helen M. and Annie P. 11 Corey rd.	. .	. . . . .	13,200	132 00
House 9000, lot 4795 ft. 4200.				
Edmands Isaac P. T. estate, Devon rd. . . .	. .	1,000	. . . .	10 00
Edmands Lydia C. Devon rd.	. .	4,700	. . . .	47 00
Edmands M. Grant, 16 Devon rd.	2	11,300	16,000	275 00
House 12000, lot 13534 ft. 4000.				
Edmands M. Grant, trustee	. .	800	. . . .	8 00
Edmands Marian E. *et al.* 38 Devon rd. . . .	. .	. . . . .	10,000	100 00
House 6500, lot 12678 ft. 3500.				
Edmond Emma H. 1359 Beacon st.	. .	20,000	. . . .	200 00
Edwards Agnes H. estate, 36 Longwood av.	. .	8,400	. . . .	84 00
Edwards Elizabeth D. 50 Sumner rd. . . .	. .	5,000	17,500	225 00
House 10000, lot 17745 ft. 7500.				
Edwards Henry W. 98 Addington rd.	2	1,000	. . . .	12 00
Edwards J. Howard, Regent cir.	2	5,000	. . . .	52 00
Edwards John C. 50 Sumner rd.	2	5,000	. . . .	52 00
Edwards Margaret A. 98 Addington rd. . .	. .	. . . . .	12,500	125 00
House 9500, lot 5997 ft. 3000.				
Edwards Phœbe P. 36 Longwood av. . . .	. .	8,400	15,500	239 00
House 7500, lot 9625 ft. 8000.				
Eglee Charles H. 24 Williams st.	2	3,500	. . . .	37 00
Eglee Frances S. 24 Williams st.	. .	. . . . .	10,300	103 00
House 6000, lot 6250 ft. 4300.				
Eichorn Mary C.	. .	. . . . .	4,000	40 00
Lot Newton st. 3.91 a. 4000.				
Eldred Byron E. 31 York ter.	2	1,000	. . . .	12 00
Eldredge Edward D. 49 Monmouth st. . . .	2	1,000	. . . .	12 00
Eldredge H. Fisher [Portsmouth]	. .	. . . . .	6,200	62 00
Lot St. Paul st. 6826 ft. 6200.				
Eldredge Henry G. 49 Monmouth st.	2	1,200	. . . .	14 00
Eldridge Stowell S. 22 Homer st.	2	600	. . . .	8 00
Elerbach Adolph, 117 Babcock st.	2	1,000	. . . .	12 00
Elkins Port B. 15 Babcock st.	2	1,500	. . . .	17 00
Elliott Edward P. 233 Harvard st.	2	500	. . . .	7 00
Ellis Edward, 173 Davis av.	2	2,000	. . . .	22 00
Ellis Edward C. 69 Monmouth st.	2	3,000	. . . .	32 00
Ellis Fred R. F. 387 Harvard st.	2	3,000	. . . .	32 00
Ellis Gertrude E. 12 Park st.	. .	1,000	. . . .	10 00
Ellis Thomas [Boston]	. .	. . . . .	500	5 00
Lot 79, Clyde st. 5000 ft. 300.				
Lot 9, Lincoln st. 5000 ft. 200.				

Name, Location and Description.	Poll.	Personal.	Total Real.	Total Tax.
Ellis Warren B. 48 Pleasant st.	$2	$500	. . . .	$7 00
Emerson E. C. estate	. .	4,000	. . . .	40 00
Emerson Harriet O. 109 Colbourne cres. . .	. .	. . . .	$11,400	114 00
House 7000, lot 9400 ft. 4400.				
Emerson Nathaniel W. 78 Powell st.	2	5,000	22,500	277 00
House 12500, stable 3000, lot 8239 ft. 7000.				
Emerson Richard W. 1353 Beacon st. . . .	2	100	. . . .	3 00
Emerson Susan, estate, Fairmount	. .	10,000	. . . .	100 00
Emerson William J. 16 Addington rd. . . .	2	10,000	29,000	392 00
House 16000, stable 2000, lot 22975 ft. 11000.				
Emery Edward S. 615 Washington st. . . .	2	1,500	. . . .	17 00
Emery Ellen	. .	. . . .	300	3 00
Lot 45, Garardus av. 5646 ft. 300.				
Emery Heber B. 27 Brook st.	2	500	. . . .	7 00
Emery Marcia, administratrix estate of Marcia C. Emery	. .	8,000	8,000	160 00
House 11 Williams st. 4000, lot 6000 ft. 4000.				
Emery Maria S. Copley st.	. .	8,000	11,500	195 00
House 7500, lot 6211 ft. 4000.				
Emery William A. 1 Toxteth st.	2	100	. . . .	3 00
Emmons Alfred P. 89 Carlton st.	2	7,500	. . . .	77 00
Emmons George B. 35 Garrison rd.	2	3,000	15,900	191 00
House 13500, lot 2640 ft. 2400.				
Emmons George B. [tax-title]	. .	. . . .	1,200	12 00
Lot off Tappan st. 3080 ft. 1200.				
Endicott George G. 40 Webster st.	2	1,000	. . . .	12 00
Erhard George B. 4 Walnut ter.	2	3,500	. . . .	37 00
Estabrook Benjamin, estate	. .	1,600	33,500	351 00
House 60 Longwood av. 8500, stable 1000, lot 9625 ft. 7500.				
Stable Beacon st. 500, lot 7726 ft. 16000.				
Estabrook Frederick, 60 Longwood av. . .	2	3,000	. . . .	32 00
Estabrook Henry W. 86 Toxteth st.	2	2,000	20,100	223 00
House 4000, lot 12000 ft. 6600.				
Lot Beech rd. 8631 ft. 9500.				
Estabrook Joseph P. 33 Summit av.	2	1,500	. . . .	17 00
Estabrook Willard W. 60 Longwood av. . .	2	2,500	. . . .	27 00
Estes Dana, Englewood av.	2	20,000	164,800	1,850 00
House 18000, stable 1500, boiler-house 1200.				
House Lanark rd. 7000, do. do. 7500, lot 111548 ft. 35000,				
Apartment house Park st. 16000, lot 1949 ft. 2400.				
Apartment house 483 Washington st. 15000, lot 2919 ft. 2800.				
Apartment house 485 do. 15000, lot 2919 ft. 2800.				
Apartment house 487 do. 15000, lot 2919 ft. 2800.				
Apartment house 489 do. 15000, lot 2959 ft. 2800.				
Lot off Kilsyth rd. 12928 ft. 5000.				
Estes Dana *et al.* trustees, Englewood Land Trust	. .	. . . .	33,000	330 00
Apartment house (unfinished) Beacon st. and Englewood av. 2000, lot 31383 ft. 31000.				

Name, Location and Description.	Poll.	Personal.	Total Real.	Total Tax.
Estes Frederick R. Englewood av.	$2	$500	. . . .	$7 00
Estes Grace D. C. Englewood av.	. .	35,000	. . . .	350 00
Esty Albert H. 106 Addington rd.	2	8,500	$22,900	316 00
House (half double) 12000, lot 5503 ft. 3000.				
Lot Addington rd. 10853 ft. 5200.				
Stable do. 2000, lot 1341 ft. 700.				
Esty Albert H. and Clarence H.	. .	. . . .	22,000	220 00
Lot Addington rd. 14629 ft. 5900.				
Lot do. 13904 ft. 5500.				
Lot do. 13643 ft. 5400.				
Lot do. 13088 ft. 5200.				
Esty Clarence H. 93 Addington rd.	2	8,500	. . . .	87 00
Esty Rosamond, 93 Addington rd.	. .	. . . .	15,300	153 00
House (half double) 12000, lot 6550 ft. 3300.				
Eustis Caroline B. 97 Aspinwall av.	. .	. . . .	8,600	86 00
House 5500, lot 5853 ft. 3100.				
Eustis Elizabeth M. 1020 Beacon st.	. .	16,000	. . . .	160 00
Eustis Henry D. 1020 Beacon st.	2	16,700	. . . .	169 00
Eustis Joseph T. 93 Ivy st.	2	11,500	. . . .	117 00
Eustis Joseph T. guardian	. .	500	. . . .	5 00
Eustis Joseph T. *et al.* trustees, estate of Martha G. D. Eustis	. .	. . . .	27,200	272 00
House 1020 Beacon st. 18000, lot 4188 ft. 9200.				
Eustis Mary St. B. 1020 Beacon st.	. .	17,300	. . . .	173 00
Eustis Orient H. 18 Maple st.	. .	. . . .	10,500	105 00
House 6500, lot 8700 ft. 4000.				
Eustis William T. 1020 Beacon st.	2	10.500	. . . .	107 00
Evans Charles R. 1876 Beacon st.	2	10,000	18,400	286 00
House 16000, lot 2404 ft. 2400.				
Evans Herbert S. 1651 Beacon st.	2	10,000	. . . .	102 00
Evans Letitia B. 1126 Commonwealth av. . .	. .	. . . .	15,600	156 00
House 12000, lot 3819 ft. 3600.				
Evans Lydia T. 58 Davis av.	. .	1,000	. . .	10 00
Evans Ransom F. heirs	. .	. . . .	61,600	616 00
Lot 15, Evans rd. 8000 ft. 2700.				
Lot 14 do. 7700 ft. 2500.				
Lot 13 do. 7800 ft. 2600.				
Lot 12 do. 7000 ft. 2300.				
Lot 11 do. 6700 ft. 2200.				
Lot 10 do. 6000 ft. 2000.				
Lot 9 do. 6000 ft. 2000.				
Lot 8 do. 6000 ft. 2000.				
Lot 24, Salisbury rd. 7400 ft. 2500.				
Lot 23 do. 7200 ft. 2400.				
Lot 22 do. 7200 ft. 2400.				
Lot 21 do. 7300 ft. 2400.				
Lot 20 do. 7700 ft. 2500				
Lot 19 do. 7800 ft. 2600.				
Lot 18, Washington st. 8400 ft. 5000.				
Lot 17 do. 8400 ft. 5000.				
Lot 16 do. 8323 ft. 5400.				
Lot 6, Evans rd. 5800 ft. 1900.				
Lot 5 do 7750 ft. 2600.				
Lot 4 do. 8600 ft. 2900.				
Lot 3 do. 9075 ft. 3000.				
Lot cor. Washington st. 6862 ft. 2700.				

Name, Location and Description.	Poll.	Personal.	Total Real.	Total Tax.
Evans Robert D. [Beverly]	. .	. . . . .	$7,500	$75 00
Lot Warren st. 28012 ft. 7500.				
Evans Wilmot R. *et al.* trustees, estate of Abner J. Tower	. .	. . . . .	165,000	1,650 00
Apartment house 1056–1064 Beacon st. 115000, lot 21751 ft. 50000.				
Ewald Louis W. 15 Babcock st.	$2	$300	. . . .	5 00
Fabyan George F. Warren st.	2	180,000	101,500	2,817 00
House 14000, stable 6000, greenhouse 1500, lot 592416 ft. 80000.				
Fahey John H. 35 Harvard av.	2	500	. . . .	7 00
Fahey Michael J. 143 Washington st. . . .	2	1,500	. . . .	17 00
Fahey Michael J. 120 Franklin st.	. .	. . . . .	3,100	31 00
House and store 103 Boylston st. 1200, lot 3378 ft. 1900.				
Fairbanks Alice C. Circuit rd.	. .	. . . . .	8,100	81 00
House 5000, lot 12484 ft. 3100.				
Fairbanks James L. Circuit rd.	2	500	. . . .	7 00
Fairfield Eva G. 1 Osborne rd.	. .	. . . . .	7,500	75 00
House 5500, lot 3405 ft. 2000.				
Falkenberg Julius, 84 Coolidge st.	2	500	. . . .	7 00
Fallon Dalton, 91 University rd.	2	1,000	. . . .	12 00
Fallon Jennie R. 91 University rd.	. .	. . . . .	12,000	120 00
House 8500, lot 7454 ft. 3500.				
Fallon John B. [Boston]	. .	. . . . .	25,500	255 00
Lot Babcock st. and Commonwealth av. 25502 ft. 25500.				
Fallon Joseph L. [Hyde Park]	. .	. . . . .	200	2 00
Lot 103, Forest st. 4750 ft. 200.				
Fallon Mary, Kendall pl.	. .	. . . . .	14,200	142 00
House 2300, do. 1500, lot 3794 ft. 1300.				
House 2500, barn 100, lot 4200 ft. 1400.				
House and store 3500, lot 3000 ft. 1600.				
Falvey Timothy J. 15 Garrison rd.	2	3,500	. . . .	37 00
Farmer Gertrude S. J. 73 Sewall av.	. .	. . . . .	28,500	285 00
House 14000, stable 3000, lot 12814 ft. 11500.				
Farmer Walter B. 73 Sewall av.	2	10,000	. . . .	102 00
Farnsworth Edward M. 23 Philbrick rd. . .	2	20,000	. . . .	202 00
Farnsworth Edward M. estate, 50 Clark rd.	. .	1,500	13,200	147 00
House 8500, lot 11575 ft. 4700.				
Farnsworth Esther C. 23 Philbrick rd. . . .	. .	. . . . .	32,000	320 00
House 12000, stable 3500, lot 24280 ft. 10000.				
Lot Clark rd. 15324 ft. 6500.				
Farnsworth James D. 11 Keiffer rd.	2	3,500	8,300	120 00
House 5000, lot 5969 ft. 3300.				
Farnsworth Sewall B. 44 Clark rd.	2	500	. . . .	7 00
Farquhar Joseph, 26 Gorham av.	2	500	9,300	100 00
House 6000, lot 6000 ft. 3300.				
Farrar Frederick A. 73 Windsor rd.	2	29,500	. . . .	297 00
Farrar Lillie B. 73 Windsor rd.	. .	31,500	15,800	473 00
House 9000, lot 14377 ft. 6800.				
Farwell Nancy C. 471 Washington st. . . .	. .	500	. . . .	5 00
Faulkner William A. 189 Aspinwall av. . . .	2	. . . .	8,000	82 00
House 5000, lot 5172 ft. 3000.				
Faxon George H. Williston rd.	2	2,500	. . . .	27 00

Name, Location and Description.	Poll.	Personal.	Total Real.	Total Tax.
Faxon Mary F. Williston rd.	. .	. . . .	$16,200	$162 00
House 7500, lot 8778 ft. 5200.				
Lot Evans rd. 6500 ft. 3500.				
Fay Clement K. heirs, 37 Linden st.	. .	. . . .	25,300	253 00
House 2500, lot 3000 ft. 1700.				
House 45 Linden pl. 4000, lot 4042 ft. 2400.				
House 39 do. 2500, lot 3000 ft. 1700.				
House 44 do. 7000, lot 6420 ft. 3500.				
Fay Eugene F. 15 Davis av.	$2	$2,000	. . . .	22 00
Fay Harrison, heirs, 43 Linden st.	. .	. . . .	28,000	280 00
House 4500, stable 500, lot 52900 ft. 23000.				
Fay Henry G. 12 Stearns rd.	2	500	. . . .	7 00
Feast Lucy M. [Boston]	. .	. . . .	9,200	92 00
House 17 Manchester rd. 7000, lot 4330 ft. 2200.				
Fecitt John J. [Boston]	. .	. . . .	900	9 00
Lot 82, Garardus av. 5000 ft. 300.				
Lot 81 do. 5000 ft. 300.				
Lot 80 do. 5000 ft. 300.				
Fegan Fannie M. H. 26 Harvard av.	. .	20,000	27,000	470 00
House 9 Auburn pl. 5000, lot 4706 ft. 2400.				
House 53 Harris st. 5500, lot 5890 ft. 2900.				
House 9–11 Leverett st. 6000, house 13–15 do. 3000, lot 5178 ft. 2200.				
Fegan William, 521 Heath st.	2	. . . .	4,900	51 00
House 400, lot 15364 ft. 4500.				
Fegan William J. 26 Harvard av.	2	2,500	. . . .	27 00
Feldman Joseph, [Boston]	. .	. . . .	105,700	1,057 00
Apartment house 1569-1571 Beacon st. 75000, lot 7281 ft. 10000.				
Lot Beacon st. 7742 ft. 10200.				
Lot do. 8109 ft. 10500.				
Fellner Bertha, 53 Thorndike st.	. .	. . . .	9,100	91 00
House 6000, lot 5175 ft. 3100.				
Fellner Julius, 53 Thorndike st.	2	1,500	. . . .	17 00
Fellows Emma D. [Cambridge]	. .	. . . .	22,500	225 00
House 1553 Beacon st. 12000, lot 8558 ft. 10500.				
Felton Walter E. 91 St. Paul st.	2	500	. . . .	7 00
Fennessy Ella F. 747 Washington st. . . .	. .	15,000	. . . .	150 00
Fennessy Frank E. 73 Westbourne ter. . . .	2	1,000	. . . .	12 00
Fenno Emeline C. 19 Kilsyth rd.	. .	. . . .	15,500	155 00
House 12500, lot 3006 ft. 3000.				
Fenton Edward H. 11 Linden st.	2	300	. . . .	5 00
Ferguson John, 15 Auburn pl.	2	. . . .	3,800	40 00
House 30 Juniper st. 1800. lot 3690 ft. 2000.				
Ferguson Thomas B. 1850 Beacon st.	2	5,000	43,600	488 00
House 10000, stable 2000, lot 11196 ft. 11200.				
House 1856 Beacon st. 10000, lot 10424 ft. 10400.				
Fernald Jessie A. and Ella E. T. McCall [Winchester]	. .	. . . .	30,000	300 00
Apartment house Beals st. 25000, lot 6967 ft. 5000.				
Fernekees William F. 80 Center st.	2	5,000	. . . .	52 00
Ferris Edward M. estate	. .	500	21,000	215 00
House 30 Longwood av. 6000, lot 14538 ft. 15000.				

Name, Location and Description.	Poll.	Personal.	Total Real.	Total Tax.
Ferris Lynde R. 33 Alton pl.	$2	$2,000	. . . .	$22 00
Ferris Mary E. 33 Alton pl.	. .	85,400	$106,000	1,914 00
House 23000, stable 1200, bowling alley 300, lot 165820 ft. 80500.				
Lot Harvard ct. 8082 ft. 1000.				
Ferris Mary E. and Lynde R. trustees for Lynde R.	. .	5,000	. . . .	50 00
Ferris Mary E. and Lynde R. trustees for Mary E. jr.	. .	5,000	. . . .	50 00
Ferris Mary E. and Lynde R. trustees for estate of Lynde C.	. .	500	. . . .	5 00
Ficklen Leila M. 14 Park st.	. .	1,000	. . . .	10 00
Field George P. [Boston]	. .	. . . . .	41,000	410 00
House 36 Monmouth st. 12000, stable 4000, lot 18000 ft. 25000.				
Filene A. Lincoln *et al.* executors and trustees, will of Melvin A. Heilbrun	. .	20,000	. . . .	200 00
Fillebrown Francis E. 78 Harvard st. . . .	2	. . . .	5,400	56 00
House 1800, lot 6003 ft. 3600.				
Finnegan Arthur, Heath st.	2	. . . .	2,600	28 00
House 400, lot 3.25 acres 2200.				
Finnegan Arthur jr. Heath st.	2	. . . .	3,300	35 00
Lot Boylston st. 4389 ft. 1500.				
Lot Hammond st. 5049 ft. 1800.				
Finnegan Bernard, Houlihan av.	2	. . . .	4,700	49 00
House 600, lot 4176 ft. 900.				
House 800, lot 4410 ft. 1500.				
Lot Houlihan av. 4687 ft. 900.				
Finney Sarah B. A. 25 Kent sq.	. .	. . . . .	7,000	70 00
House 4500, lot 4500 ft. 2500.				
Finney William, 29 Toxteth st.	2	. . . .	14,700	149 00
House 7000, lot 6069 ft. 3000.				
House 22 Harvard pl. 1400, do. 20 do. 1800, lot 5005 ft. 1500.				
Finney William, trustee	. .	. . . . .	5,900	59 00
House 37 Perry st. 4500, lot 2828 ft. 1400.				
First Parish, 353 Walnut st.	. .	. . . . .	16,000	160 00
House 7000, lot 18000 ft. 6000.				
Pierce Hall 2000, lot 3100 ft. 1000.				
Fish Charles C. R. 12 Park st.	2	500	. . . .	7 00
Fish Fred O. 9 Claflin rd.	2	1,500	. . . .	17 00
Fish Frederick P. 346 Kent st.	2	50,000	75,000	1,252 00
House (unfinished) 9 Prescott st. 25000, lot 52800 ft. 50000.				
Fishell William V. 12 Thorndike st.	2	500	. . . .	7 00
Fisher Edward M. Richmond Court	2	1,000	. . . .	12 00
Fisher Elizabeth C. *et al.* [Westwood] . . .	. .	. . . . .	20,300	203 00
House 19 Upland rd. 16000, lot 9954 ft. 4300.				
Fisher Hewlett W. 93 Winchester st. . . .	2	1,000	13,900	151 00
House 6500, stable 2000, lot 10850 ft 5400.				
Fisher Kia C. Milton rd.	. .	. . . . .	6,000	60 00
Lot Clyde st. 152460 ft. 6000.				
Fisher Willis R. 9 Vernon st.	2	500	. . . .	7 00
FitzGerald Desmond, 410 Washington st. . .	2	10,000	23,000	332 00
House 55 Vernon st. 4500, do. 59–61 do. 8000, lot 13942 ft. 10500.				
FitzGerald Elizabeth P. 410 Washington st.	. .	6,600	. . . .	66 00

Name, Location and Description.	Poll.	Personal.	Total Real.	Total Tax.
Fitzgerald Mary E. 21 Regent cir.	. .	. . . .	$16,200	$162 00
House 13000, lot 4605 ft. 3200.				
Fitzgerald William F. 21 Regent cir.	$2	$15,000	. . . .	152 00
Fitzpatrick J. Vincent, 32 Stedman st.	2	500	. . . .	7 00
Fitzpatrick Michael, Warren st.	2	. . . .	2,300	25 00
House Reservoir lane 300, lot 28866 ft. 2000.				
Fitzpatrick Philip and Christiana	. .	. . . .	32,500	325 00
House 62 Aspinwall av. 2500, stable 1500, apartment house 60 do. 5500, do. 12000, lot 29130 ft. 11000.				
Fitzpatrick Philip & Son, 62 Aspinwall av.	. .	2,500	. . . .	25 00
Fitzpatrick Sara M.	.	. . . .	10,600	106 00
House 66 Summit av. 6500, lot 6858 ft. 4100.				
Fitzpatrick Thomas B. 15 Winthrop rd.	2	15,000	84,000	992 00
House 40000, stable 4000, lot 67776 ft. 40000.				
Flagg Charles P. 72 Sewall av.	2	2,500	. . . .	27 00
Flagg Harriet G. and Maria A. [New York]	. .	. . . .	18,800	188 00
House 32 Allerton st. 4000, lot 7660 ft. 3800.				
House 28 do. 6500, lot 10000 ft. 4500.				
Flagg Josie A. heirs	. .	. . . .	39,900	399 00
House 72 Sewall av. 15000, lot 8984 ft. 8400.				
House 76 do. 7500, lot 9662 ft. 9000.				
Flanagan John V. 107 Dummer st.	2	2,500	. . . .	27 00
Flanagan Kate T. 107 Dummer st.	. .	. . . .	38,500	385 00
House 4500, stable 500, lot 33264 ft. 33500.				
Flanders Albert L. 49 Longwood av.	2	4,000	. . . .	42 00
Flanders Eliza M. heirs, 82 Sewall av.	. .	. . . .	19,000	190 00
House 8500, lot 10155 ft. 10500.				
Flanders Josephine M. 49 Longwood av.	. .	. . . .	19,100	191 00
House 6000, stable 1000, lot 20200 ft. 12100.				
Flanders Rufus A. 39 Auburn st.	2	500	. . . .	7 00
Flannery Patrick, Houlihan av.	2	. . . .	6,300	65 00
House 800, do. 3000, lot 10088 ft. 2500.				
Flatley Ellen H. 250 Cypress st.	. .	300	. . . .	3 00
Flatley & Sweeney, 194 Washington st.	. .	100	. . . .	1 00
Fleming John F. 275 Pond av.	2	1,500	17,000	187 00
Apartment house 8000, lot 2216 ft. 1800.				
Factory Washington st. 1200, lot 3838 ft. 6000.				
Fleming Patrick and Mary, 31 Boylston pl.	. .	. . . .	3,500	35 00
House 2000, do. 300, lot 3202 ft. 1200.				
Fletcher Alice R. 90 Babcock st.	. .	. . . .	11,000	110 00
House 7500, lot 6300 ft. 3500.				
Fletcher Frederick C. 63 Clinton rd.	2	2,500	. . . .	27 00
Fletcher Herbert H. 90 Babcock st.	2	1,000	400	16 00
Lot 700 ft. 400.				
Flint Charles L. 16 Harris st.	2	43,000	. . . .	432 00
Flint Charlotte L. 132 High st.	. .	100	. . . .	1 00
Flint Charlotte L. and Elizabeth H.	. .	. . . .	8,100	81 00
House 132 High st. 3000, stable 600, lot 10095 ft. 4500.				
Flint Elizabeth H. 132 High st.	. .	1,800	. . . .	18 00
Flint Rebecca M. 16 Harris st.	. .	. . . .	10,000	100 00
House 6500, lot 6750 ft. 3500.				
Flood Charles H. 1651 Beacon st.	2	1,500	. . . .	17 00
Flood Frederick A. 62 Toxteth st.	2	1,000	. . .	12 00
Flood Hugh, 62 Toxteth st.	2	200	. . . .	4 00

Name, Location and Description.	Poll.	Personal.	Total Real.	Total Tax.
Flood Margaret S. 62 Toxteth st.	.	. . . .	$9,500	$95 00
House 5000, lot 8250 ft. 4500.				
Flood William S. 62 Toxteth st.	$2	$1,000	. . . .	12 00
Flower Benjamin O. 153 Aspinwall av.	2	1,000	. . . .	12 00
Floyd Eugene B. 52 St. Paul st.	2	1,000	. . . .	12 00
Floyd Isobel, guardian of Ruth J. Reid	. .	4,000	. . .	40 00
Floyd James A. 143 Winchester st.	2	500	. . . .	7 00
Floyd James E. 73 Perry st.	2	5,000	. . . .	52 00
Flynn John C. 43 Beals st.	2	1,000	. . . .	12 00
Flynn Martin, 64 Aspinwall av.	2	500	. . . .	7 00
Flynn Thomas B. [Allston]	. .	. . . .	10,500	105 00
House 50 Coolidge st. 5500, stable 1000, lot 5812 ft. 4000.				
Fogerty Angelica L. 12 Stetson st.	. .	. . . .	7,500	75 00
House 5000, lot 4849 ft. 2500.				
Fogg Charles J. trutsee for Esther B. Morse,	. .	25,700	. . . .	257 00
Foley William F. 7 Kendall st.	2	500	. . .	7 00
Folsom Albert A. 23 Garrison rd.	2	3,500	. .	37 00
Folsom Chandler R. 465 Washington st.	2	500	. . . .	7 00
Folsom E. Franklin, 16 Gorham av.	2	3,000	. . . .	32 00
Folsom Julia E. 23 Garrison rd.	. .	4,000	. . . .	40 00
Folsom Julia E. *et al.*	. .	. . . .	19,100	191 00
House 23 Garrison rd. 16500, lot 2860 ft. 2600.				
Folsom Mary E. H. 16 Gorham av.	. .	. . . .	10,100	101 00
House 6500, lot 6000 ft. 3600.				
Forbes Arthur W. 220 Walnut st.	2	500	. . . .	7 00
Forbes Fayette F. 82 School st.	2	1,500	. . . .	17 00
Forbes Henry A. 185 Davis av.	2	200	. . . .	4 00
Forbes Henry W. Regent cir.	2	2,500	. . . .	27 00
Ford Edwin, Devon rd.	2	2,000	. . . .	22 00
Ford John M. 36 Osborne rd.	2	. . . .	10,700	109 00
House 6500, lot 8436 ft. 4200.				
Ford Patrick 780 Boylston st.	2	. . . .	3,400	36 00
House 2200, lot 2472 ft. 1200.				
Forsyth George H. 16 Davis av.	2	3,500	. . . .	37 00
Foss Louis, 63 University rd.	2	2,500	. . . .	27 00
Foss Louis, trustee	. .	5,000	. . . .	50 00
Foster Anna S. Norfolk rd.	. .	3,000	20,800	238 00
House 8000, lot 12600 ft. 3300.				
House Circuit rd. 6500, lot 12027 ft. 3000.				
Foster Caroline B.	. .	. . . .	150,000	1,500 00
House 30 Upland rd. 8500, lot 14300 ft. 7000.				
House Short st. 4000, stable 500, apartment house 1470 Beacon st. 80000, lot 50207 ft. 50000.				
Foster Emma C. 190 Harvard st.	. .	. . . .	29,000	290 00
House 6000, stable 1000, lot 39585 ft. 22000.				
Foster George W. 1070 Beacon st.	2	5,000	. . . .	52 00
Foster Hatherly 190 Harvard st.	2	5,500	. . . .	57 00
Foster Sumner H. 190 Harvard st.	2	1,500	. . . .	17 00
Foster William, 100 Washington st.	. .	100	. . . .	1 00
Fowle Laura S. [Boston]	. .	. . . .	16,000	160 00
House 1614 Beacon st. 11000, lot 4123 ft. 5000.				
Fox Anna S. Wolcott rd.	. .	. . . .	7,700	77 00
Lot 20500 ft. 2000.				
Lot Newton st. 96760 ft. 5700.				

Name, Location and Description.	Poll.	Personal.	Total Real.	Total Tax.
Fox Charles A. 86 Cypress st.	$2	$500	. . . .	$7 00
Fox Frank C. Wolcott rd.	2	2,500	$19,100	218 00
House 10000, lot 37400 ft. 3700.				
Stable Wolcott rd. 500, lot 21000 ft. 1200.				
Lot Wolcott rd. 53800 ft. 3700.				
Fox John [Boston]	. .	. . . . .	3,800	38 00
Lot 30, Wolcott rd. 18600 ft. 1800.				
Lot 32 do. 20600 ft. 2000.				
Frame James [Boston]	. .	. . . . .	9,700	97 00
House 102 Thorndike st. 7000, lot 6339 ft. 2700.				
Francis Annie D. 65 Aspinwall av.	. .	. . . . .	7,600	76 00
House 5500, lot 3762 ft. 2100.				
Francis Carleton S. 26 Davis av.	2	500	8,900	96 00
House 53 Westbourne ter. 6000, lot 5816 ft. 2900.				
Francis Ebenezer, heirs		. . . .	92,000	920 00
Town line lot 423300 ft. 92000.				
Francis George H. 295 Walnut st.	2	3,000	. . . .	32 00
Francis Nathaniel A. 35 Davis av.	2	3,300	. . . .	35 00
Francis Tappan E. 35 Davis av.	2	3,000	117,400	1,206 00
House Davis av. 8000, do. 25 do. 4500.				
stable 500, lot 40434 ft. 20000.				
House 57 Westbourne ter. 6000, lot 5804 ft. 2900.				
House 33 Marion st. 6500, stable 1000, lot 11616 ft. 7000.				
House 295 Walnut st. 5000, lot 32644 ft. 15500.				
House 30 Davis av. 5000, do 26 do. 5000, do. 18 do, 5000, lot 28841 ft. 16000.				
House 65 Colbourne cres. 6500, lot 6000 ft. 3000.				
Francis William H. 65 Aspinwall av.	2	500	. . .	7 00
Frank Philip E. 39 Beals st.	2	2,500	. . . .	27 00
Fraser W. Lewis [New York]	. .	. . . . .	50,000	500 00
Apartment house Verndale st. 40000, lot 10172 ft. 10000.				
Frawley John, heirs, 108 Brookline av. . . .	. .	. . . . .	5,400	54 00
House 700, do 97 Pearl st. 700, lot 4090 ft. 4000.				
Frawley Mary J. Heath st.	.	. . . .	1,600	16 00
House 400, lot 21600 ft. 1200.				
Frazer Caroline, Boylston st.	.	. . . .	18,000	180 00
House 6500, lot 29483 ft. 8500.				
Lot Heath st. 13876 ft. 3000.				
Frazer Horace S. Boylston st.	2	1,500	. . . .	17 00
Free Hospital for Women, Glen rd.	. .	. . . . .	8,000	80 00
Lot 33570 ft. 8000.				
Freed Anna I. 103 Thorndike st.	.	. . . .	10,100	101 00
House 7000, lot 6173 ft. 3100.				
Freed John P. 103 Thorndike st.	2	3,500	. . . .	37 00
Freeman Ann M. estate, 49 Pleasant st. . .	. .	10,000	18,800	288 00
House 4500, stable 800, lot 24826 ft. 13500.				
Freeman Benjamin B. 123 Centre st.	2	500	. . . .	7 00
Freeman Caroline S. 345 Clinton rd.	. .	. . . . .	10,600	106 00
House 7000, lot 7230 ft. 3600.				
Freeman Effie D. 123 Centre st.	. .	. . . . .	10,500	105 00
House 6500, lot 6000 ft. 4000.				

Name, Location and Description.	Poll.	Personal.	Total Real.	Total Tax.
Freeman Elizabeth B. Goddard av.	. .	$4,500	$45,000	$495 00
House 2000, stable 12000, greenhouse 6000, do. 4000, lot 167386 ft. 21000.				
Freeman Etta L.	.	. . . .	34,500	345 00
House 71–73 Stearns rd. 6500, lot 4902 ft. 2000.				
House 75–77 do. 6500, lot 4120 ft. 1600.				
House 79–81 do. 6500, lot 4120 ft. 1600.				
House 83–85 St. Paul st. 7000, lot 4913 ft. 2800.				
Freeman Harry S. 77 Stearns rd.	$2	1,000	26,600	278 00
House 36 Alton pl. 3000, do. (unfinished) 2000, lot 64900 ft. 21600.				
Freeman Henry H. 353 Clinton rd.	2	1,500	. . .	17 00
Freeman James G. *et al.* trustees estate of Elizabeth A. VonArnim	. .	59,400	. . . .	594 00
Freeman Louisiana K. 1362 Beacon st. . . .	. .	15,000	25,500	405 00
House 8000, lot 8890 ft. 17500.				
French Alexis H. 35 Cypress st.	2	3,100	39,200	425 00
House 6000, lot 7992 ft. 5200.				
House 31 Cypress st. 6000, lot 6906 ft. 4000.				
Apartment house (unfinished) 336 Washington st. 3000, office 334 do. 3000, lot 8908 ft. 12000.				
French Arthur P. 40 Webster st.	2	1,000	. . . .	12 00
French Clara B. 25 Fuller st.	. .	1,600	11,200	128 00
House 7000, lot 7008 ft. 4200.				
French Eliza, heirs	. .	. . . .	15,500	155 00
Lot Mason ter. 15578 ft. 7800.				
Lot Summit av. 15578 ft. 7700.				
French Milton H. 93 Perry st.	2	500	. . . .	7 00
French Stella E. [Boston]	. .	. . . .	13,800	138 00
House 334 Tappan st. 12000, lot 2100 ft. 1800.				
French and Bryant, 334 Washington st. . .	. .	1,000	. . . .	10 00
Freudeureich William F. 8 Verndale st. . .	2	500	. . . .	7 00
Friedman Lee M. [Boston]	. .	. . . .	12,800	128 00
House 179 Naples rd. 9000, lot 6400 ft. 3800.				
Friend Edwin K. 65 Toxteth st.	2	1,000	. . . .	12 00
Friend Harry L. 9 Harrison st.	2	400	. . . .	6 00
Friend Herman W. 9 Harrison s . .	2	300	7,500	80 00
House 5500, lot 4871 ft. 2000.				
Frost Alma F. 48 Auburn st.	. .	. . . .	8,400	84 00
House 5500, lot 4810 ft. 2900.				
Frost Amelia M. 60 Thorndike st. . . .	. .	. . . .	7,000	70 00
House 5000, lot 3300 ft. 2000.				
Frost Amelia M. [New Haven]	. .	. . . .	7,300	73 00
House 31 Coolidge st. 4500, lot 5175 ft. 2800.				
Frost Elizabeth G. 35 Kilsyth rd.	. .	. . . .	10,300	103 00
House 6500, lot 6765 ft. 3800.				
Frost Frank M. and Albert G. [N. R.] . . .	. .	. . . .	75,800	758 00
House 64 University rd. 7000, lot 5865 ft. 3000.				
House 1132 Commonwealth av. 12000, lot 3746 ft. 3600.				
House 1134 do. 12000, lot 3746 ft. 3600.				
House 1136 do. 12000, lot 3746 ft. 3600.				
House 1138 do. 13000, lot 4988 ft. 6000.				

NAME, LOCATION AND DESCRIPTION.	Poll.	Personal.	Total Real.	Total Tax.
Frost Henry C. 60 Thorndike st.	$2	$600	. . . .	$8 00
Frost Henry G. 35 Kilsyth rd.	2	500	. . .	7 00
Frost William E. 48 Auburn st.	2	2,500	. . . .	27 00
Frye James N. 1359 Beacon st.	2	3,000	. . . .	32 00
Fuller Apthorp G. adm'r estate of Horace W. Fuller, Milton rd.	. .	10,000	. . . .	100 00
Fuller Barney [Boston]		. . . .	$10,300	103 00
House 51 Addington rd. 8000, lot 4310 ft. 2300.				
Fuller Charles A. 30 Clinton rd.	2	7,500	18,500	262 00
House 10500, lot 16058 ft. 8000.				
Fuller Emily G. Milton rd.	. .	. . . .	8,500	85 00
House 6000, lot 6122 ft. 2500.				
Fuller Ransom B. [Boston]	. .	. . . .	11,000	110 00
House 22 Mason ter. 7000, lot 9555 ft. 4000.				
Fuller Wirt X. 1412 Beacon st.	2	6,000	. . . .	62 00
Furber George P. 769 Washington st.	2	3,000	. . . .	32 00
Furber George P. adm. of estate of Geo. E. Furber	. .	10,000	. . . .	100 00
Furber Lizzie E. 46 Naples rd.	. .	. . . .	11,300	113 00
House 8000, lot 6588 ft. 3300.				
Furber Maria L. 769 Washington st.	. .	. . . .	15,000	150 00
House 10000, lot 7542 ft. 5000.				
Furber Oscar E. 46 Naples rd.	2	1,500	. . . .	17 00
Gaffey John, 124 Cypress st.	2	. . . .	13,400	136 00
House 124 Cypress st. 2800, house 126-128 do. 7000, lot 6022 ft. 3600.				
Gaffield Frank W. 1479 Beacon st.	2	3,000	. . . .	32 00
Gage Marian	. .	5,000	. . . .	50 00
Gagnebin Charles L. 41 Carlton st.	2	5,000	. . . .	52 00
Gagnebin Evelyn C. 41 Carlton st.	. .	. . . .	20,000	200 00
House 15500, lot 2990 ft. 4500.				
Gaither Charles P. 30 Francis st.	2	1,500	. . . .	17 00
Gale Elgin J. 27 Linden pl.	2	500	. . . .	7 00
Gale Eliza J. devisees, Salisbury rd.	. .	. . . .	14,000	140 00
House 8000, lot 9760 ft. 6000.				
Gale George W. 30 Williston rd.	2	10,000	. . . .	102 00
Gale George W. adm'r. estate of Eliza J. Gale	. .	50,000	. . . .	500 00
Gale John A. 226 Babcock st.	2	7,000	16,300	235 00
House 7500, stable 1800, lot 10546 ft. 7000.				
Gale Mrs. L. M. 174 Harvard st.	. .	2,000	. . . .	20 00
Gallagher Martin, Fairmount	2	. . . .	2,800	30 00
House 1000, lot 13900 ft. 1800.				
Gallagher Mary E. *et al.* [Boston]	. .	. . . .	2,400	24 00
House 14 Hart st. 1000, lot 2940 ft. 1400.				
Gallagher Terrance, 9 Toxteth st.	2	. . . .	12,900	131 00
House 2300, lot 10621 ft. 6000.				
House 31–33 Pearl st. 800, do. 35 Pearl st. 1000, lot 3312 ft. 2300.				
Lot 53 Whitney st. 4984 ft. 500.				
Gallagher William M. 10 Foster st.	2	500	. . . .	7 00
Gallert Mark, 34 University rd.	2	5,000	. . . .	52 00
Gallert Rebecca, 34 University rd.	. .	. . . .	11,600	116 00
House 8500, lot 6054 ft. 3100.				
Gallert Sidney M. 34 University rd.	2	1,200	. . . .	14 00
Galvin Thomas F. 721 Washington st.	2	4,000	27,500	317 00
House 19000, lot 9600 ft. 8500.				

Name, Location and Description.	Poll.	Personal.	Total Real.	Total Tax.
Gannett Howard jr.	. .	. . . .	$7,000	$70 00
Lot Buckminster rd. 20000 ft. 7000				
Gans Louis, devisees, 440 Harvard st. . . .	. .	. . . .	14,300	143 00
House 6000, lot 9784 ft. 8300.				
Gardiner Charles P. Clyde st.	. .	$10,000	84,900	949 00
House 8000, stable 2500, shed 200, farm-house 1200, barn 500, tool-house 500, lot 66.20 acres 72000.				
Gardiner John H. 11 Hawes st.	$2	500	. . . .	7 00
Gardiner John T. 11 Hawes st.	2	500	. . . .	7 00
Gardiner Robert H. *et al.* trustee for Herbert F. Otis	. .	35,000	. . . .	350 00
Gardiner Robert H. trustee, will of Annie E. Gardiner, for Eleanor Gardiner	. .	2,700	. . . .	27 00
Gardner Amelia G.	. .	. . . .	26,200	262 00
House 15 Edgehill rd. 4500, lot 4722 ft. 2000.				
House 25 do. 4500, lot 4877 ft. 2000.				
House 19 do. 4500, lot 5632 ft. 2400.				
House 29 do. 4500, lot 4131 ft. 1800.				
Gardner James B. 185 Davis av.	2	500	. . . .	7 00
Gardner John L. heirs, Warren st.	. .	5,000	234,700	2,397 00
House 5000, stable 1000, farmhouse 1000, stable 500, cottage 1000, 3 greenhouses 5000, stable 2000, lot 1219680 ft. 180000.				
House Warren st. 2500, lot 98764 ft. 19000.				
Lot Dudley st. 102980 ft. 11000.				
House Fairmount 700, lot 36500 ft. 5000.				
Lot Hammond st. 2 acres 1000.				
Gardner S. S. estate, 808 Washington st. . .	. .	6,500	. . . .	65 00
Garmon Fred C. 10 Foster st.	2	500	. . . .	7 00
Garrett Albina O. 259 Kent st.	. .	. . . .	29,000	290 00
House 12000, stable 3000, lot 20772 ft. 14000.				
Garrett Alice P. Boylston st.	. .	5,000	. . . .	50 00
Garrett Walter G. 229 Kent st.	2	10,000	25,000	352 00
House 6500, stable 1000, lot 34910 ft. 17500.				
Garrison Ellen W. 1763 Beacon st.	. .	. . . .	30,500	305 00
House 20000, lot 9202 ft. 10500.				
Garrison William L. 1763 Beacon st.	2	5,000	. . . .	52 00
Garrity Mary, Brookline av.	. .	. . . .	8,100	81 00
House 5500, lot 2667 ft. 2600.				
Gates Samuel P. *et al.* trustees, estate of Lewis G. Lowe, benefit of Joanna J. Lowe.	.	75,000	. . . .	750 00
Gates Samuel P. *et al.* trustees estate of Lewis G. Lowe, benefit William B. Lowe	. .	6,400	. . . .	64 00
Gavin Michael, 781 Boylston st.	2	500	. . . .	7 00
Gay Albert, devisees, 18 Kilsyth rd.	. .	2,500	14,000	165 00
House 8500, lot 7769 ft. 5500.				
Gay Charles A. 18 Kilsyth rd.	2	500	. . . .	7 00
Gay Frederick L. Holland rd.	2	25,000	. . . .	252 00
Gay Josephine S. Holland rd.	. .	300,000	90,000	3,900 00
House 30000, stable 5000, lot 157050 ft. 55000.				
Gay Josephine S. by Wm. A. Gaston *et al.* trustees	. .	125,000	. . . .	1,250 00
Gay Margaret A. [Boston]	. .	. . . .	3,800	38 00
House 6–8 Pearl st. 1000, lot 2795 ft. 2800.				
Gay William B. D. 1077 Beacon st.	2	2,500	. . . .	27 00

Name, Location and Description.	Poll.	Personal.	Total Real.	Total Tax.
Geddes James, 16 Fairmount	$2	. . . .	$20,100	$203 00
House 2500, stable 400, lot 23600 ft. 5000.				
House Fairmount 1000, do. 2000, lot 20000 ft. 2500.				
House do. 2500, do. 2500, lot 15455 ft. 1700.				
Geddes James jr. 20 Fairmount	2	$500	. . . .	7 00
Geer W. H. Regent cir.	2	10,000	. . . .	102 00
Geier Martin, 159 Washington st.	2	100	. . . .	3 00
George Andrew J. 26 Thorndike st.	2	200	. . . .	4 00
Gericke William, 11 Upland rd.	2	5,000	. . . .	52 00
Gibbons Edward, 7 Roberts st.	2	. . . .	8,000	82 00
House 3000, do. 2500, lot 4950 ft. 2500.				
Gibbons Sherwin, 369 Harvard st.	2	2,500	. . . .	27 00
Gibbs Emery B. 85 School st.	2	1,000	13,100	143 00
House 3500, lot 9700 ft. 4800.				
Lot Coolidge st. 6124 ft. 2300.				
Lot do. 6259 ft. 2500.				
Gibbs Emery B. (tax-title)	. .	. . . .	7,000	70 00
Lot Harvard st. 8324 ft. 7000.				
Gibbs Emery B. trustee, estate of Moses M. Child.	. .	6,000	. . . .	60 00
Gibbs Emery B. ex'r under will of George S. Cushing	. .	1,000	. . . .	10 00
Gibbs Emery B. trustee	. .	. . . .	83,800	838 00
Apartment house Cypress pl. 39000, lot 24300 ft. 14000.				
Apartment house do. 26000, lot 8004 ft. 4800.				
Gibbs George S. 16 Winchester st.	2	1,000	. . . .	12 00
Gibbs John H. 48 Green st.	2	7,500	. . . .	77 00
Gibbs Martha M. 375 Washington st.	. .	5,000	31,100	361 00
House 2700, stable 400, lot 18574 ft. 28000.				
Gibbs Wendell R. 48 Green st.	. .	. . . .	19,000	190 00
House 10000, lot 15715 ft. 9000.				
Gibson George A. [Boston]	. .	. . . .	13,000	130 00
Lot Summit av. 65080 ft. 13000.				
Gibson George A. *et al.* trustees, George M. Gibson estate	. .	. . . .	12,500	125 00
House 101 Naples rd. 8000, lot 10339 ft. 4500.				
Gibson James C. 1206 Boylston st.	2	. . . .	4,400	46 00
House 3500, lot 3258 ft. 900.				
Gieriet Joanna, 77 Addington rd.	. .	. . . .	21,500	215 00
House 17000, lot 8925 ft. 4500.				
Gifford Emuel L. [Boston]	. .	. . . .	1,800	18 00
House 9 Kerrigan pl. 800, lot 2437 ft. 1000.				
Gilbert Almira, 1618 Beacon st.	. .	1,000	. . . .	10 00
Gilbert Augusta T. 57 Harvard av.	. .	14,800	. . . .	148 00
Gilbert Augusta T. guardian of Frederica H. Gilbert	. .	8,500	. . . .	85 00
Gilbert Augusta T. guardian of Lester F. Gilbert	. .	8,500	. . . .	85 00
Gilbert Frederick A. heirs, 57 Harvard av.	. .	. . . .	51,900	519 00
House 18500, stable 4500, lot 29927 ft. 15400.				
House 43 Harvard av. 2000, stable 500, lot 20756 ft. 11000.				
Gilbert George W. 22 Dunster rd.	2	11,000	3,200	144 00
Lot York ter. 7152 ft. 3200.				

Name, Location and Description.	Poll.	Personal.	Total Real.	Total Tax.
Gilbert Mary, 91 Boylston st.	. .	. . . .	$3,100	$31 00
House 1200, stable 100, lot 2964 ft. 1800.				
Gilbert Sarah H. heirs, George Pierce ex'r, 715 Washington st.	. .	. . . .	24,000	240 00
House 14000, lot 9824 ft. 10000.				
Gilchrist Herman, 46 Babcock st.	$2	$500	. . . .	7 00
Gilcreas G. Irving, 1651 Beacon st.	2	2,000	. . . .	22 00
Gilhooley Mary [Boston]	. .	. . . .	300	3 00
Lot Lincoln st. 4750 ft. 300.				
Gill Joshua, 199 Aspinwall av.	2	. .	. . 6,900	71 00
House 4500, lot 4027 ft. 2400.				
Gillespie Ellen, 26 Juniper st.	. .	. . . .	3,000	30 00
House 1200, lot 3510 ft. 1800.				
Gillette Mrs. George A. 9 Park vale	. .	500	. . . .	5 00
Gillett Kate M. 1800 Beacon st.	. .	500	11,200	117 00
House 8000, lot 2951 ft. 3200.				
Gilley A. D. Sewall av.	2	1,000	. . . .	12 00
Gilman Edward M. 53 Addington rd.	2	1,200	11,300	127 00
House 9000, lot 4356 ft. 2300.				
Gilman John D. 1479 Beacon st.	2	2,000	. . . .	22 00
Gilman William M. 669 Washington st.	2	1,000	. . . .	12 00
Glancy Peter H. 98 Chestnut st.	2	. . . .	10,400	106 00
House 2500, do. 96 Chestnut st. 2000, do. 100 Chestnut st. 900, lot 11050 ft. 5000.				
Glazier Emma J. [Cambridge]	. .	. . . .	7,000	70 00
House 778 Washington st. 500, lot 10908 ft. 6500.				
Gleason Benjamin W. [Somerville]	. .	. . . .	19,500	195 00
House 127 Egmont st. 11000, lot 12250 ft. 8500.				
Gleason Elizabeth J. [Boston]	. .	. . . .	18,400	184 00
Apartment house 689 Washington st. 15000, lot 2292 ft. 3400.				
Gleason Harry E. 1353 Beacon st.	2	1,500	. . . .	17 00
Gleason James, 19 Washington st.	2	. . . .	2,200	24 00
House 700, lot 1000 ft. 1500.				
Gleason James F. Hammond st.	2	700	4,600	55 00
House and store 3000, lot 4799 ft. 1600.				
Glidden Emma M. 356 Tappan st.	. .	. . . .	12,000	120 00
House 10000, lot 2000 ft. 2000.				
Glidden John A. 356 Tappan st.	2	5,000	. . . .	52 00
Goddard Abijah W. heirs, Goddard av.	. .	. .	31,800	318 00
House 4000, stable 800, barn 500, house 1000, lot 9.50 acres 20000.				
Lot Goddard av. 5.50 acres 5500.				
Goddard George A. [Boston]	. .	. . . .	176,600	1,766 00
Lot Boylston st. 27815 ft. 10000.				
Lot Brington rd. 4980 ft. 2000.				
Lot do. 6598 ft. 2600.				
House do. 5000, stable 800, lot 11756 ft. 4600.				
Lot do. 32500 ft. 14000.				
Lot Cypress st. and Brington rd. 39600 ft. 16000.				
Lot Brington rd. 5043 ft. 2000.				
House 26 do. 5000, lot 5054 ft. 2000.				
Lot do. 4921 ft. 2000.				
Lot do. 5414 ft. 2100.				
House 42 do. 5000, lot 6088 ft. 2500.				
Lot Boylston & Philbrick rd. 121793 ft. 49000				

Name, Location and Description.	Poll.	Personal.	Total Real.	Total Tax.
Goddard George A. — *continued.*				
House Clark rd. 4000, lot 5525 ft. 1500.				
House 53 Brington rd. 5000, lot 6194 ft. 2400.				
Lot do. 22650 ft. 7000.				
Lot do. 5854 ft. 2200.				
Lot do. 5220 ft. 2100.				
Lot do. 4344 ft. 1800.				
Lot do. 5140 ft. 2000.				
Lot Boylston st. and Clark rd. 27830 ft. 10500.				
Lot Clark rd. 22650 ft. 6000.				
Lot do. 38600 ft. 7500.				
Goddard Joseph W. executor will of Abijah W. Goddard	. .	$500	. . . .	$5 00
Goddard Julia and estate of Maurice Goddard	. . .	1,500	$40,000	415 00
House 4000, stable 1000, lot 129000 ft. 35000.				
Goddard Land Co.	. .	. . . . .	137,200	1,372 00
Lot Sumner rd. 11500 ft. 4300.				
Lot Blake rd. 8600 ft. 3800.				
Lot Sumner rd. 17800 ft. 6500.				
Lot do. 20192 ft. 2000.				
Lot Sumner and Clark rds. 15400 ft. 6000.				
Lot Clinton rd. 10000 ft. 2500.				
Lot do. 13680 ft. 3700.				
Lot do. 13000 ft. 3000.				
Lot do. 14030 ft. 4500.				
Lot do. 12488 ft. 5000.				
Lot do. 12762 ft. 5000.				
Lot do. 24000 ft. 8500.				
Lot Clark rd. 20705 ft. 6000.				
Lot do. 12975 ft. 2700.				
Lot do. 16165 ft. 4800.				
Lot do. 11260 ft. 2800.				
Lot do. 9843 ft. 2400.				
Lot Clinton rd. 12000 ft. 4000.				
Lot Clark rd. 16800 ft. 5000.				
Lot do. 15220 ft. 4500.				
Lot Boylston st. and Sumner rd. 33960 ft. 16800.				
Lot Clark and Sumner rds. 35300 ft. 13500.				
Lot Philbrick and Clinton rds. 21245 ft . 10700.				
Lot Clark rd. 13200 ft. 4000.				
Lot Clark and Sumner rds. 13400 ft. 5200.				
Godfrey Lester N. 43 Centre st.	$2	20,000	. . . .	202 00
Gold Abraham and Louis Goldstein [Boston]	.	. . . .	8 300	83 00
House 48 Atherton rd. 7000, lot 3159 ft. 1300.				
Goldschmidt Myer H. 1571 Beacon st. . . .	2	500	. . . .	7 00
Goldstein Louis, 48 Atherton rd.	2	500	. . . .	7 00
Goldthwait Joel E. *et al.* trustees Corey Hill Hospital	. .	. . . . .	16,000	160 00
Lot Summit av. 46120 ft. 16000.				
Goodale Joseph M. estate, Auburu st	. .	5.400	14,700	201 00
House 8500, lot 12081 ft. 6200.				

Name, Location and Description.	Poll.	Personal.	Total Real.	Total Tax.
Goode Patrick J. Heath st	$2	. . . .	$10,500	$107 00
House 500, tenement do. 4000, lot 28000 ft. 6000.				
Goodell Emily F. 9 Shailer st.	. .	$2,600	. . . .	26 00
Goodhue George H. 43 Circuit rd.	2	2,500	. . . .	27 00
Goodhue Grace W. 43 Circuit rd.	. .	. . . .	14,000	140 00
House 9000, lot 19740 ft. 5000.				
Gooding Anna W. 209 Harvard st.	. .	. . . .	24,300	243 00
House 6500, lot 24563 ft. 17800.				
Gooding Charles S. 116 Marion st.	2	1,700	21,600	235 00
House 106 Marion st. 3000, stable 400, lot 29994 ft. 18000.				
Lot Marion st. 284 ft. 200.				
Gooding Cora A. 116 Marion st.	. .	. . . .	17,500	175 00
House 7000, lot 15989 ft. 10500.				
Gooding Josiah F. 209 Harvard st.	2	100	. . . .	3 00
Gooding Theodore P. trustee for Anna W. Gooding	. .	12,200	. . . .	122 00
Goodenough Carrie E. 82 Babcock s . .	. .	. . . .	14,100	141 00
House 10000, lot 7500 ft. 4100.				
Goodenough Samuel D. 82 Babcock st. . . .	2	1,000	5,500	67 00
Lot Babcock st. 8558 ft. 5500.				
Goodnough Benjamin F. South st.	2	500	. . . .	7 00
Goodnough George W. South st.	2	2,500	39,700	424 00
Barn Newton st. 200, lot 50 acres 35000.				
Lot do. 11 acres 4500.				
Goodnough Xanthus, South st.	2	2,500	25,200	279 00
House 1200, barn 800, do. 200, lot 18.84 acres 18000.				
Lot South st. 4.86 acres 5000.				
Goodrich Bertha M. and Georgie G. Holden.	. .	. . . .	40,500	405 00
Apartment house 53 Marion st. 23000, do. 55 do. 4500, lot 20500 ft. 13000.				
Goodrich Lynn M. [Newton]	. .	. . . .	12,300	123 00
House 139 Mason ter. north 10000, lot 4750 ft. 2300.				
Goodrich Wallace 199 Babcock st.	2	1,500	13,900	156 00
House 9000, lot 9794 ft. 4900.				
Goodspeed Carl M. 23 Marion st.	2	8,000	. . . .	82 00
Goodspeed Martha D. 23 Marion st.	. .	. . . .	17,300	173 00
House 6000, stable 800, lot 17370 ft. 10500.				
Goodspeed Monroe, 23 Marion st.	2	3,500	19,000	227 00
Stable 316 Washington st. 10000, lot 6317 ft. 9000.				
Goodwin Asahel J. heirs, Goodwin pl. . . .	. .	. . . .	7,000	70 00
House 3000, stable 300, lot 7500 ft. 3700.				
Gooley Thomas, heirs, 10 Leverett st. . . .	. .	. . . .	2,200	22 00
House 12 0, lot 2453 ft. 1000.				
Gordon Frederick A. 9 Osborne rd.	2	500	. . . .	7 00
Gordon Mary A. 14 Bowker st.	. .	. . . .	5,000	50 00
House 3500, lot 2950 ft. 1500.				
Gould Freeman K. heirs, Heath st.	. .	. . . .	1,600	16 00
Half house 1000, lot 4600 ft. 600.				
Gould Harry F. 22 Kent sq.	2	1,000	. . . .	12 00
Gould Mary F. 22 Kent sq.	. .	500	. . . .	5 00
Gould William E. 15 Park vale	2	500	. . . .	7 00
Goulding Robert L. 1348 Beacon st.	. .	100	. . . .	1 00
Goulston Edward S. 78 Stedman st.	2	1,000	. . . .	12 00

Name, Location and Description.	Poll.	Personal.	Total Real.	Total Tax.
Gowing Clara E. 1041 Beacon st.	. .	$15,000	. . . .	$150 00
Gowing Franklin P. 74 Monmouth st.	$2	1,500	. . . .	17 00
Grace Margaret, 175 High st.	. .	. . . .	$3,300	33 00
House 1300, lot 3723 ft. 1600.				
Lot High-st. pl. 1814 ft. 400.				
Grace Susan, Kendall pl.	. .	. . . .	6,800	68 00
House 1500, do. 3500, lot 5000 ft. 1800.				
Grace William E. Kendall pl.	2	100	. . .	3 00
Grace William F. & E. L. 1611 Beacon st.	. .	100	. . . .	1 00
Grady Hannah E. 1651 Beacon st.	. .	91,700	. . . .	917 00
Grady Patrick and Catherine, 36 Pearl st.	. .	. . . .	2,600	26 00
House 800, lot 2982 ft. 1800.				
Graffam Peter [Malden]	. .	. . . .	68,000	680 00
Apartment house 40 Webster st. 8600, do. 30 do. 8600, do. 6 and 8 Webster Park 22000, lot 19094 ft. 14500.				
House 12 Osborne rd. 6500, lot 4451 ft. 2200.				
Lot Manchester rd. 4240 ft. 2100.				
Lot do. 8200 ft. 3500.				
Graham Annie M. 177 Aspinwall av.	. .	. . . .	8,400	84 00
House 5500, lot 4900 ft. 2900.				
Graham Douglas, 177 Aspinwall av.	2	2,000	. . . .	22 00
Graham John T. [Medford]	. .	. . . .	1,500	15 00
Lot 38, Clyde st. 5856 ft. 600.				
Lot Lee st. 5081 ft. 300.				
Lot 34 do. 3885 ft. 300.				
Lot 32, Garardus av. 3885 ft. 300.				
Graham John M. [Boston]	. .	. . . .	33,000	330 00
House 447 Washington st. 4500, stable 1500, lot 36501 ft. 17000.				
House 49 Summit av. 6800, lot 5306 ft. 3200.				
Graham Mrs. M. A. 152 Harvard st.	. .	1,000	. . . .	10 00
Graham Robert, [Cambridge]	. .	. . . .	10,600	106 00
Building 32 White pl. 900, lot 4706 ft. 2400.				
House 52 Harvard av. 2800, lot 13261 ft. 4500.				
Grandin Angie, 1810 Beacon st.	. .	. . . .	11,200	112 00
House 8000, lot 2951 ft. 3200.				
Grant Frank H. 315 Boylston st.	2	400	. . . .	6 00
Grant I. S. 1469 Beacon st.	2	2,000	. . . .	22 00
Grant Lincoln, 223 Aspinwall av.	2	1,000	. . . .	12 00
Grant Sarah H. 223 Aspinwall av.	. .	. . . .	8,300	83 00
House 5500, lot 4800 ft. 2800.				
Grant Stephen M. 135 St. Paul st.	2	5,000	14,100	193 00
House 6500, lot 8546 ft. 7600.				
Graves Louise [Natick]	. .	. . . .	15,000	150 00
House 13 and 15 Waverly st. 10000, lot 10140 ft. 5000.				
Gray Edward T. jr. [Boston]	. .	. . . .	2,500	25 00
Lot Lancaster ter. 5100 ft. 2500.				
Gray James M. 1808 Beacon st.	2	2,500	. . . .	27 00
Gray John C. trustee for Julia G. Richardson	. .	. . . .	20,300	203 00
House Cottage st. 3500, stable 800, lot 117572 ft. 16000.				
Gray Susie G. 1808 Beacon st.	. .	. . . .	11,200	112 00
House 8000, lot 2936 ft. 3200.				

Name, Location and Description.	Poll.	Personal.	Total Real.	Total Tax.
Gray William H. 73 Middlesex rd.	$2	$2,500	$11,200	$139 00
House 8500, lot 11000 ft. 2700.				
Gray William H. jr. Richmond Court	2	500	. . . .	7 00
Green Daisey, 17 Park vale	. .	6,700	. . . .	67 00
Green Ella J. 17 Park vale	. .	500	. . . .	5 00
Green Mary E. 9 Emerald st.	. .	. . . .	1,600	16 00
House 600, lot 1728 ft. 1000.				
Gray N. Lincoln, 1479 Beacon st.	2	1,000	. . . .	12 00
Greenbaum Simon I. 91 Thorndike st. . . .	2	500	9,500	102 00
House 6500, lot 5000 ft. 3000.				
Greene Ernest R. 385 Harvard st.	2	500	. . . .	7 00
Greene George F. estate, Albert F. Hayden, administrator, 20 Marion st.	. .	4,000	12,600	166 00
House 4500, lot 13434 ft. 8100.				
Greene Malcolm DeV. 15 Fuller st.	2	2,000	. . .	22 00
Greene Mary C. 1070 Beacon st.	.	12,900	. . . .	129 00
Greene Samuel W. 12 Toxteth st.	2	500	. . . .	7 00
Greene Thomas and Margaret, 283 Pond av.	. .	. . . .	7,700	77 00
House 5500, lot 2915 ft. 2200.				
Greenough Charles P. 45 Carlton st.	2	40,000	22,500	627 00
House 16000, lot 4225 ft. 6500.				
Gregerson Nannie S. 1651 Beacon st.	. .	1,000	. . . .	10 00
Griffin Ann, heirs, 9 Thayer st.	. .	. . . .	8,900	89 00
House 800, do. 11 Thayer st. 800, lot 4900 ft. 3500.				
Block 136 Boylston st. 1800, lot 3205 ft. 2000.				
Griffin Margaret T. Heath st.	. .	. . . .	3,400	34 00
House 700, lot 5485 ft. 1300.				
Lot 6 Nyhen pl. 3822 ft. 400.				
Lot 9 do. 5045 ft. 600.				
Lot 8 do. 3851 ft. 400.				
Griffin Patrick, heirs, 21 Franklin st. . . .	. .	. . . .	6,000	60 00
House 2500, lot 7015 ft. 3500.				
Griffith James R. 14 Park st.	2	1,000	. . . .	12 00
Griffiths J. Evelith, 189 Clark rd.	2	600	. . . .	8 00
Griggs Land Trust	. .	. . . .	247,700	2,477 00
Lot Washington st. and Griggs rd. 15450 ft. 8000.				
Lot Fuller st. 5445 ft. 2800.				
Lot do. 7638 ft. 3800.				
Lot do. 9210 ft. 4500.				
Lot Winchester and Fuller st. 14250 ft. 7500.				
House 384 Harvard st. 4500, stable 600, lot 19000 ft. 14000.				
Lot Center st. 15700 ft. 8500.				
Lot Fuller st. 7436 ft. 5000.				
Lot 1, Winchester st. 6250 ft. 3300.				
Lot 2 do. 10800 ft. 5400.				
Lot 3 do. 10800 ft. 5400.				
Lot 4 do. 10800 ft. 5400.				
Lot do. 11900 ft. 6200.				
Lot Fuller st. 7500 ft. 3800.				
House Fuller st. 8000, lot 7500 ft. 4500.				
Lot 1, Center st. 3728 ft. 1900.				
Lot 2 do. 10703 ft. 5400.				
Lot 3 do. 9800 ft. 5000.				
Lot Prospect av. 156800 ft. 23000.				
Lot do. 240950 ft. 50000.				

Name, Location and Description.	Poll.	Personal.	Total Real.	Total Tax.
Griggs Land Trust, — *continued.*				
Lot Summit av. 4263 ft. 1700.				
Lot Winchester st. 33350 ft. 11000.				
House 48 Winchester st. 4000, stable 500, lot 21932 ft. 12000.				
Lot Griggs rd. 7672 ft. 3000.				
Lot Griggs rd. 14120 ft. 5000.				
House 519 Washington st. 5000, stable 400, lot 24080 ft. 12000.				
House 15 Auburn pl. 4500, lot 4295 ft. 2100.				
Griggs Thomas B. 555 Washington st. . . .	$2	$40,000	$263,200	$3034 00
House 9000, stable 3000, lot 63199 ft. 25000.				
House Atherton rd. 3500, stable 1000, lot 35221 ft. 20000.				
House 655–657 Washington st. 7000, lot 6000 ft. 3400.				
House 659–661 do. 5500, lot 7314 ft. 3700.				
Lot Griggs rd. 28400 ft. 15000.				
House (unfinished) Griggs rd. 500, lot 6324 ft. 2500.				
Lot Washington st. 3436 ft. 2000.				
Lot do. 6368 ft. 3700.				
Cottage 1523 Beacon st. 800, lot 20100 ft. 23000.				
House 497 Washington st. 5000, lot 8187 ft. 5000.				
House 503 do. 4000, lot 12828 ft. 6400.				
Lot Beacon st. and Griggs rd. 15979 ft. 3200.				
Block Griggs rd. 30000, lot 52503 ft. 16000.				
House do. 6500, do. do. 6500, lot 24800 ft. 10000.				
House 107 do. 3200, lot 32100 ft. 12000.				
House 121 do. 3500, lot 7842 ft. 3500.				
House 609–611 Washington st. 5500, lot 8000 ft. 4500.				
House 328 do. 5000, lot 4148 ft. 4800.				
Griggs William J. 330 Harvard st.	2	10,000	230,300	2,405 00
House 4000, barn 3000, lot 20200 ft. 14000.				
Lot Harvard and Shailer sts. 17500 ft. 14000.				
Lot do. do. 11092 ft. 8500.				
House 33 Centre st. 5000, lot 12800 ft. 8500.				
House 37 do. 11000, do. 43 do. 10500, lot 18200 ft. 9500.				
Lot do. 20200 ft. 10100.				
House 18 Shailer st. 9000, lot 10500 ft. 6500.				
House 35–37 Winchester st. 10000, do. 39–41 do. 10000, lot 25280 ft. 13500.				
Lot do. 12500 ft. 7000.				
Lot Centre st. 58950 ft. 30000.				
House 43 Centre st. 2500, stable 800, lot 12000 ft. 6500.				
Lot Winchester st. 12000 ft. 6000.				
House 44 Williams st. 7500, lot 7500 ft. 4500.				
House 354–356 Harvard st. 11000, lot 9219 ft. 7400.				

Name, Location and Description.	Poll.	Personal.	Total Real.	Total Tax.
Grimes Annie, 33 Alton pl.	. .	. . . .	$5,600	$56 00
House 66 Chestnut st. 4300, lot 2625 ft. 1300.				
Grogan Mary Ann, heirs, 9 St. Mary st. . .	. .	. . . .	12,100	121 00
House 58 University rd. 8500, lot 7254 ft. 3600.				
Grogan Richard H. 9 St. Mary's st.	$2	$500	30,300	310 00
House 2000, lot 3600 ft. 4500.				
Stable Cameron st. 4000, lot 10140 ft. 3500.				
Apartment house 17 Cameron st. 5000, do. 19 do. 5000, lot 8886 ft. 3200.				
Lot Winthrop rd. 6227 ft. 3100.				
Gross Isaac, 1075 Beacon st.	2	1,000	. . . .	12 00
Gross Susan M. 5 Holden st.	. .	. . . .	8,500	85 00
House 2500, lot 7953 ft. 6000.				
Gross Willard Y. 5 Holden st.	2	. . . .	6,500	67 00
Block 39-45 School st. 4000, lot 4002 ft. 2500.				
Gross Zibora, heirs, 1075 Beacon st.	. .	. . . .	20,300	203 00
House 15000, lot 2600 ft. 5300.				
Guardenier Mary H. 91 Centre st.	. .	500	10,600	111 00
House 7000, lot 6086 ft. 3600.				
Guild Charles E. 41 Edgehill rd.	2	12,000	. . . .	122 00
Guild Charles E. jr. 41 Edgehill rd.	2	2,500	. . . .	27 00
Guild Louisa R. 29 Columbia st.	. .	. . . .	10,100	101 00
House 7000, lot 5869 ft. 3100.				
Guild Louisa R. executrix estate of William H. Guild	. .	84,500	. . . .	845 00
Guild Mary L. by trustee	. .	. . . .	12,000	120 00
House 41 Edgehill rd. 5000, lot 19858 ft. 7000.				
Guild Sarah E. M. Elm pl.	. .	. . . .	46,000	460 00
House 4000, stable 300, lot 32528 ft. 14000.				
Lot Elm pl. 2400 ft. 800.				
Lot off Elm pl. 7958 ft. 3000.				
Apartment house 36 High st. 9000, lot 2790 ft. 2100.				
Lot do. 589 ft. 300.				
Building Washington and Boylston sts. 6500, lot 2804 ft. 6000.				
Guiler Thomas C. 19 Winslow rd.	2	2,500	. . . .	27 00
Guilfoyle Jeremiah, heirs	. .	. . . .	16,200	162 00
Block 102-106 Washington st. 10000, lot 1790 ft. 2700.				
House Villa lane 1100, lot 3497 ft. 2400.				
Guilfoyle Katherine, Washington st.	. .	. . . .	600	6 00
Lot Clyde st. 6335 ft. 600.				
Gulliver Emma B.	. .	. . . .	11,700	117 00
House 25 Centre st. 5000, lot 9600 ft. 6700.				
Gunaris Andrew, 367 Harvard st.	2	1,500	. . . .	17 00
Gunsenhiser Abraham, 83 Coolidge st. . . .	2	3,300	9,200	127 00
House 6500, lot 4759 ft. 2700.				
Guth Jennie B. 49 Addington rd.	. .	. . . .	10,600	106 00
House 8000, lot 4933 ft. 2600.				
Guth Theodore K. 49 Addington rd.	2	2,000	. . . .	22 00
Gutterson Mary L. 14 Corey rd.	. .	1,500	. . . .	15 00
Gutterson Sarah F. executor estate of William E. Gutterson	. .	3,300	. . . .	33 00

Name, Location and Description.	Poll.	Personal.	Total Real.	Total Tax.
Habirshaw Josephine A. Beacon st.	. .	$5,000	. . . .	$50 00
Hagan Oliver, 152 Aspinwall av.	$2	1,500	$10,600	123 00
House 6000, stable 400, lot 7000 ft. 4200.				
Hagan Walter E. 23 Abbottsford rd.	2	500	. . . .	7 00
Hald Charles S. 78 Perry st.	2	500	. . . .	7 00
Hald Mary R. 78 Perry st.	. .	. . . .	7,300	73 00
House 4000, stable 500, lot 5600 ft. 2800.				
Hale A. Ten Eyck, Cypress pl.	2	500	. . . .	7 00
Hale Harris G. 1806 Beacon st.	2	1,000	. . . .	12 00
Hale Joseph L. 21 Coolidge st.	2	200	. . . .	4 00
Hale Josiah L. 188 Chestnut Hill av.	2	7,500	. . . .	77 00
Halfenstein Adam, devisees, 10 White pl. . .	. .	. . . .	14,600	146 00
House 2000, shop 100, lot 3441 ft. 3000.				
Block 163-167 Washington st. 6000, lot 2100 ft. 3500.				
Halfenstein Frank L. 158 Boylston st. . . .	2	. . . .	3,100	33 00
House 1500, lot 3073 ft. 1600.				
Hall Alice M. 178 Tappan st.	. .	2,500	15,600	181 00
House 7500, stable 1800, lot 25000 ft. 6300.				
Hall Francis, heirs, 281 Harvard st.	. .	. . . .	8,000	80 00
Lot Green st. 10101 ft. 8000.				
Hall Frederick E. 31 Brook st.	2	500	. . . .	7 00
Hall Mrs. Henry T. 70 Perry st.	. .	1,000	. . . .	10 00
Hall James M. 1064 Beacon st.	2	2,500	. . . .	27 00
Hall Joseph W. estate	. .	10,600	. . . .	106 00
Hall Lucy E. 281 Harvard st.	.	. . . .	30,000	300 00
House 10000, lot 15300 ft. 20000.				
Hall Lucy E. ex'rx estate of Francis Hall .	. .	8,000	. . . .	80 00
Hall Lucy E. trustee, will of Francis Hall . .	. .	34,700	. . . .	347 00
Hall Mary E. 135 High st.	. .	10,500	. . . .	105 00
Hall Mary E. [Boston]	. .	. . . .	20,100	201 00
House 1761 Beacon st. 16000, lot 3467 ft. 4100.				
Hall Morris A. 58 Corey rd.	2	2,000	8,200	104 00
House 5000, lot 5334 ft. 3200.				
Hall Newbert J. 9 Center st.	2	500	. . . .	7 00
Hall Prescott F. 135 High st.	2	1,500	. . . .	17 00
Hall Samuel, 135 High st.	2	500	. . . .	7 00
Hall Theodore P.	. .	. . . .	10,500	105 00
Lot Washington st. 8130 ft. 10500.				
Hall Thomas B. devisees, 156 Ivy st.	. .	. . . .	58,500	585 00
House 8500, lot 165500 ft. 50000.				
Hall William F. 26 Harvard av.	2	12,000	28,500	407 00
House 7000, stable 500, lot 65881 ft. 21000.				
Hall William S. executor will of Thomas B. Hall	. .	2,500	. . . .	25 00
Hallett Cora L. 26 Kent sq.	. .	5,000	. . . .	50 00
Hallett Laura, 310 Harvard st.	. .	. . . .	12,000	120 00
House 5000, lot 8974 ft. 7000.				
Hallett Wellington L. 1421 Beacon st. . . .	2	500	. . . .	7 00
Halloran Edward, devisees, 40 Perry st. . .	. .	. . . .	20,600	206 00
House 5000, lot 4254 ft. 2300.				
House 69–71 Perry st. 700, lot 1692 ft. 1200.				
House 234 Cypress st. 3500, lot 2794 ft. 1400.				
House 236 do. 3500, lot 2700 ft. 1300.				
House 71a Pearl st. 600, stable 100, lot 2535 ft. 1000.				

Name, Location and Description.	Poll.	Personal.	Total Real.	Total Tax.
Halloran Henry G. 72 Stedman st.	$2	$1,000	$9,000	$102 00
House 6500, lot 5537 ft. 2500.				
Halloran Nancy, 790 Boylston st.	. .	. . . .	9,000	90 00
House 7000, lot 4173 ft. 2000.				
Halloran Stephen	. .	. . . .	1,800	18 00
Lot Boylston st. 3509 ft. 1800.				
Halloran William, heirs, Hammond st. . . .	. .	. . . .	1,900	19 00
House 700, lot 18500 ft. 1200.				
Ham Margaret M. 133 Winchester st. . . .	. .	. . . .	27,500	275 00
House 9000, stable 2000 lot 10664 ft. 5400.				
House 125 Winchester st. 7500, lot 7205 ft. 3600.				
Ham Wallace H. 133 Winchester st.	2	5,000	. . . .	52 00
Hamilton Howard H. [Boston]	. .	. . . .	14,500	145 00
House Fuller st. 5000, lot 4563 ft. 3200.				
Lot Harvard st. 8418 ft. 6300.				
Hamlin Charles S. *et al.* [Boston]	. .	. . . .	5,700	57 00
Lot Winthrop rd. 10751 ft. 5700.				
Hammer Charles D. 103 Sewall av.	2	4,000	20,500	247 00
House 9000, lot 14988 ft. 11500.				
Hammer Franklin J. 100 Centre st.	2	1,500	14,500	162 00
House 7500, lot 13020 ft. 7000.				
Hammond Ada [Boston]	. .	. . . .	4,000	40 00
Lot Babcock st. 6841 ft. 4000.				
Hammond Albert B. 42 Waverly st.	2	500	. . . .	7 00
Hammond Alice I. [Boston]	. .	. . . .	22,300	223 00
House 1880 Beacon st. 18000, lot 4275 ft. 4300.				
Hand Brothers, 200 Washington st.	. .	3,000	. . . .	30 00
Hand Isabella M. 29 Andem pl.	. .	. . . .	4,200	42 00
House 38 Boylston st. 800, do. 32–34 do. 1200, lot 2550 ft. 2200.				
Hand James B. heirs, 29 Andem pl.	. .	. . . .	21,400	214 00
House 2000, stable 500, lot 5536 ft. 5500.				
House 29–31 Kent st. 2800, lot 9100 ft. 6500.				
House 16–18 School st. 1800, lot 3900 ft. 2300.				
Hand Robert W. 29 Andem pl.	. .	. . . .	9,000	90 00
House 79 Walnut st. 1900, do. 81 do. 5000, lot 2965 ft. 2100.				
Hanks Charles S. Circuit rd.	2	10,000	. . . .	102 00
Hanks Clarina B. Circuit rd.	. .	5,000	11,900	169 00
House 8000, lot 15489 ft. 3900.				
Hanley Frank F. Ackers av.	2	. . . .	2,500	27 00
Lot B 8440 ft. 1300.				
Lot D 7020 ft. 1200.				
Hanley Louisa A. Ackers av.	. .	. . . .	3,200	32 00
House 1000, greenhouse 400, lot 13895 ft. 1800.				
Hanley Margaret J. Ackers av.	. .	. . . .	4,700	47 00
House 3000, lot 8500 ft. 1700.				
Hanley Thomas H. 22 Centre st.	2	1,000	. . . .	12 00
Hanley James, heirs, 87 Brookline av. . . .	. .	. . . .	5,200	52 00
House 100, do. 100, do. 100, lot 4886 ft. 4900.				
Hann Charles, 162 Mason ter.	2	500	. . . .	7 00
Harbeck Nathaniel R. [Newton]	. .	. . . .	1,600	16 00
Lot Reservoir lane 2 a. 1600.				

Name, Location and Description.	Poll.	Personal.	Total Real.	Total Tax.
Harding George F. 7 Regent cir.	$2	$3,500	$13,800	$175 00
House 12000, lot 2333 ft. 1800.				
Harding Herbert L. executor will of Mary J. Fisher	. .	20,000	. . . .	200 00
Harding Louis B. Boylston st.	2	6,000	. . . .	62 00
Harding Milton E. 514 Harvard st.	2	2,500	. . . .	27 00
Harkins Katherine E. trustee, 79 Coolidge st.	. .	. . . .	8,700	87 00
House 6000, lot 4600 ft. 2700.				
Harmon David I. Newton st.	2	500	. . . .	7 00
Harper George M. 4 Davis av.	2	600	. . . .	8 00
Harriman Betsey F. 121 Centre st.	. .	. . . .	25,000	250 00
House 10000, lot 26063 ft. 15000.				
Harriman J. Emery, 217 Babcock st.	2	2,000	. . . .	22 00
Harrington Almira F. 21 Longwood av. . .	. .	. . . .	18,500	185 00
House 5000, stable 500, lot 13120 ft. 13000.				
Harrington Annie B. 24 Mason ter.	. .	. . . .	8,500	85 00
House 6000, lot 4875 ft. 2500.				
Harrington Clara E. 41 Summit av.	. .	. . . .	12,000	120 00
House 8500, lot 5350 ft. 3500.				
Harrington Dennis, 267 Boylston st.	2	. . . .	12,300	125 00
Block 263–269 Boylston st. 4500, house 271 do. 3000, lot 10264 ft. 4800.				
Harrington Elizabeth M. 12 Druce rd. . . .	. .	2,000	12,500	145 00
House 9000, lot 6259 ft. 3500.				
Harrington Herbert A. 12 Druce rd.	2	9,000	. . . .	92 00
Harrington John A. 41 Summit av.	2	1,000	. . . .	12 00
Harrington John J. 267 Boylston st.	2	500	. . . .	7 00
Harrington Thomas C.	. .	. . . .	300	3 00
Lot Garardus av. 5000 ft. 300.				
Harris George B. 337 Clinton rd.	2	7,500	. . . .	77 00
Harris George R. 87 Seaver st.	2	35,000	. . . .	352 00
Harris John C. 54 Auburn st.	2	500	. . . .	7 00
Harris Margaret E. 87 Seaver st.	. .	. . . .	66,500	665 00
House 33000, stable 5000, lot 74213 ft. 28500.				
Harris Mariana T. 337 Clinton rd.	. .	. . . .	10,700	107 00
House 7000, lot 7305 ft. 3700.				
Harris Nathaniel, heirs, 35 Vernon st. . . .	. .	. . . .	11,100	111 00
House 2500, stable 100, lot 18000 ft. 8500.				
Hart Charles B. 3 Summit av.	2	1,000	. . . .	12 00
Hart Claude M. 5 Park st.	2	1,000	. . . .	12 00
Hart Donald P. Richmond Court	2	1,000	. . . .	12 00
Hart Thomas N. surviving trustee, will of Albert Plimpton, benefit of Walter H. Plimpton	. .	14,000	. . . .	140 00
Hartigan Thomas, 64 Chestnut Hill av. . .	2	. . . .	8,600	88 00
House 500, do. 4500, lot 7200 ft. 3600.				
Hartley Anna R. heirs, 162 Naples rd. . . .	. .	. . . .	11,400	114 00
House 7500, lot 7000 ft. 3900.				
Hartley Harry, 96 Rawson rd.	2	7,500	. . . .	77 00
Hartley Henry A. 7 Beals st.	2	500	. . .	7 00
Hartley Jane E. F. Rawson rd.	. .	. . . .	48,100	481 00
House (unfinished) 25000, stable 6000, lot 20945 ft. 11000.				
Lot Colbourne cres. 15500 ft. 6100.				
Hartley Thomas, 1070 Beacon st.	2	1,000	. . . .	12 00
Hartt Arthur W.	. .	. . . .	38,000	380 00
House Avon st. 15000, stable 2000, lot 253225 ft. 21000.				

Name, Location and Description.	Poll.	Personal.	Total Real.	Total Tax.
Hartt Dudley H. and John P.	. .	. . . .	$8,000	$80 00
Lot Goddard av. 95267 ft. 8000.				
Harvey Bernard, 222 Freeman st.	$2	. . . .	22,400	226 00
House 2600, lot 6767 ft. 3300.				
House 216 Freeman st. 3500, do. 7 Ridgeway st. 1800, do. 9 do. 1800, lot 7052 ft. 3800.				
House 222 Freeman st. 2600, stable 200, lot 5603 ft. 2800.				
Harvey Elsie Y. 37 Philbrick rd.	. .	$2,500	16,500	190 00
House 6800, lot 10000 ft. 4500.				
Lot Philbrick rd. 13745 ft. 5200.				
Harvey Winthrop A. 37 Philbrick rd.	2	500	. . . .	7 00
Harwood George S. estate	. .	. . . .	1,000	10 00
Lot town line 8700 ft. 1000.				
Haseltine Edith A. 27 Chestnut st.	. .	. . . .	11,000	110 00
House 2000, lot 40000 ft. 9000.				
Haseltine James E. 27 Chestnut st.	2	1,500	. . . .	17 00
Haserick Arthur A. 320 Tappan st.	2	3,500	16,000	197 00
House 14000, lot 2310 ft. 2000.				
Haskell Blanche L. 19 Garrison rd.	. .	. . . .	14,800	148 00
House 12500, lot 2420 ft. 2300.				
Hastings Abby J. Clyde st.	. .	. . . .	15,600	156 00
House 5000, do. 600, stable 1000, lot 8.90 a. 9000.				
Hastings Abby J. and George Goldsmith, administrators estate of Clara Cowen	. .	8,000	. . . .	80 00
Hastings Abby J. and George Goldsmith, administrators estate of Henry W. Goldsmith.	. .	21,000	. . . .	210 00
Hastings Albert W. [Boston]	. .	. . . .	9,600	96 00
House 169 Naples rd. 6000, lot 6400 ft. 3600.				
Hastings Bridget E. heirs	. .	. . . .	60,000	600 00
House 1659–1661 Beacon st. 40000, lot 16738 ft. 20000.				
Hastings Julia F. 485 Washington st.	. .	1,000	. . . .	10 00
Hastings Kate, 1728 Beacon st.	. .	5,000	31,000	360 00
House 12000, lot 3171 ft. 3500.				
House 1730 Beacon st. 12000, lot 3167 ft. 3500.				
Hastings Levi W. Clyde st.	2	500	. . . .	7 00
Hastings Robert W. Regent cir.	2	500	. . . .	7 00
Hastings Waldon B. 49 Coolidge st.	2	1,500	. . . .	17 00
Hatch Charles J. 84 University rd.	2	1,000	. . . .	12 00
Hatch Cornelius P. 765 Washington st.	2	4,000	. . . .	42 00
Hatch Isaiah W. 33 Aspinwall av.	2	100	. . . .	3 00
Hathaway George H. 67 University rd.	2	500	. . . .	7 00
Hathaway Georgiana W. 67 University rd.	. .	. . . .	10,400	104 00
House 7000, lot 6836 ft. 3400.				
Hatheway Amos L. 259 St. Paul st.	2	3,500	. . . .	37 00
Hatheway Cora M. 259 St. Paul st.	. .	. . . .	15,300	153 00
House 7500, lot 8744 ft. 7800.				
Haughton Malcolm G. Cottage st.	2	2,500	. . . .	27 00
Haughton M. Graeme jr. Cottage st.	2	1,000	. . . .	12 00
Hauthaway Edwin D.	. .	. . . .	23,000	230 00
House 1043 Beacon st. 17500, lot 2640 ft. 5500.				
Hauthaway Frank M. 1756 Beacon st,	2	15,000	24,000	392 00
House 18000, lot 5462 ft. 6000.				
Haven Harry N. 67 Beals st.	2	500	. . . .	7 00
Havestick Frantz, 6 Foster st.	2	1,000	. . . .	12 00

Name, Location and Description.	Poll.	Personal.	Total Real.	Total Tax.
Hawes Cyrus A. 1053 Beacon st.	$2	$1,500	. . . .	$17 00
Hay Clarence E, 68 Davis av.	2	1,000	. . . .	12 00
Hay Robert T. [Boston]	. .	. . . . .	$12,000	120 00
Lot Beacon st. and Corey rd. 10754 ft. 12000.				
Hayden Anna B. [Newport]	. .	. . . . .	11,000	110 00
Lot Tappan st. 22000 ft. 11000.				
Hayes Albert H. [Boston]	. .	. . . . .	141,500	1,415 00
House 121 Dummer st. 8500, stable 1000, lot 86400 ft. 73000.				
Lot Pleasant and Dummer st. 59266 ft. 59000.				
Hayes Bernice F. Bowker st.	. .	. . . . .	7,700	77 00
House 34–36 Bowker st. 5500, lot 4480 ft. 2200.				
Hayes Jeremiah F. 24 White pl.	2	1,000	11,300	125 00
House 1000, stable 500, lot 3584 ft. 1800.				
House 20 White pl. 600, lot 3096 ft. 1600.				
Lot do. 2155 ft. 1100.				
House 37 do. 3700, lot 2118 ft. 1000.				
Hayes Julia, 168 Washington st.	. .	300	. . . .	3 00
Hayman Alfred J. 25 Dwight st.	2	2,500	61,000	637 00
House 7000, lot 10268 ft. 6000.				
House Harvard st. 5000, store 6000, lot 14825 ft. 37000.				
Haynes Clark L. estate, 270 Boylston st. . .	. .	6,000	15,500	215 00
House 1500, lot 39762 ft. 14000.				
Haynes David N. 485 Washington st.	2	500	. . . .	7 00
Hayward Alba C. Circuit rd.	. .	. . . . .	13,600	136 00
House 8000, lot 11511 ft. 3000.				
Lot Circuit rd. 10368 ft. 2600.				
Hayward George P. 2d, Circuit rd.	2	1,000	. . . .	12 00
Hazard Arthur, 173 Davis av.	2	200	. . . .	4 00
Hazen Florence E. 1425 Beacon st.	. .	7,000	. . . .	70 00
Hazen Frank P. 1425 Beacon st.	2	500	. . . .	7 00
Head Abbie M. 11 Naples rd.	. .	. . . . .	10,000	100 00
House 6000, lot 4947 ft. 4000.				
Head Charles D. heirs, Warren st.	. .	. . . . .	21,100	211 00
House 5500, stable 600, lot 114000 ft. 15000.				
Head Elizabeth F. Fisher av.	. .	3,000	19,700	227 00
House 8500, lot 28061 ft. 11200.				
Head Elizabeth F. ex'rx will of Fanny S. Head	. .	10,000	. . . .	100 00
Head Harris R. 99 Harvard st.	2	3,500	. . . .	37 00
Head Lydia C. 18 Upland rd	. .	5,000	9,700	147 00
House 6500, lot 6600 ft. 3200.				
Heald Fanny G. [Wilton]	. .	. . . . .	6,500	65 00
Lot Rockwood st. 42012 ft. 4000.				
Lot do. 25087 ft. 2500.				
Heald Frank E. 43 Winchester st.	. .	500	. . . .	5 00
Heald Joseph F. 43 Winchester st.	2	2,500	. . . .	27 00
Healey Jacob F. Regent cir.	2	10,000	. . .	102 00
Healy Ellen, Hammond st.	. .	. . . .	3,200	32 00
House 1000, do. 1000, lot 19360 ft. 1200.				
Healy James, heirs, 59 Boylston st.	. .	1,200	3,600	48 00
House 700, stable 1000, lot 2821 ft. 1900.				
Healy John, Heath st.	2	100	5,500	58 00
House 1400, stable 200, shop 400, lot 14000 ft. 3500.				

Name, Location and Description.	Poll.	Personal.	Total Real.	Total Tax.
Healy Michael	. .	. . . .	$800	$8 00
Lot 40, Clyde st. 4978 ft. 400.				
Lot 39 do. 5373 ft. 400.				
Heard Richard [Boston]	.	. . . .	9,400	94 00
House 36 Allerton st. 4500, lot 9810 ft. 4900.				
Heath Charles, estate, Heath st.	. .	. . . .	110,200	1,102 00
House 2700, stable 400, lot 3.35 a. 30000.				
House Heath av. 6500, stable 600, lot 7.84 a. 70000.				
Heath G. H. 6 Webster park	$2	$1,000	. . . .	12 00
Heath Horatio, 364 Harvard st.	2	2,000	. . . .	22 00
Heath Mary H. 72 Park st.	. .	3,000	12,500	155 00
House 376 Washington st. 4000, lot 8919 ft. 8500.				
Heath Reginald C. Heath st.	2	2,000	13,500	157 00
House 3500, lot. 75 a. 10000.				
Heathfield Mary Y. S. 127 Naples rd.	. .	5,000	. . . .	50 00
Heathfield Mary Y. S. executrix estate of Mary C. Shapleigh	. .	10,000	. . . .	100 00
Heaton James A. 25 Monmouth ct.	2	1,500	. . . .	17 00
Hecht Joseph	. .	. . . .	5,100	51 00
Lot Middlesex rd. 5340 ft. 1400.				
Lot do. 36174 ft. 3700.				
Hecht Lewis, 22 Beals st.	2	4,500	. . . .	47 00
Hecht Moses H. 6 Stedman st.	2	1,000	. . . .	12 00
Hedge Charlotte A. 440 Boylston st.	. .	1,000	. . . .	10 00
Hedge Frederick H. 440 Boylston st.	2	7,200	. . . .	74 00
Heilborn Jacob, 503 Washington st.	2	800	. . . .	10 00
Heintzemann Carl H. 50 Harris st.	2	500	. . . .	7 00
Heintzemann Kate, 50 Harris st.	. .	. . . .	13,500	135 00
House 21 Centre st. 6000, lot 10523 ft. 7500.				
Heliotes Brothers, 240 Washington st.	. .	400	. . . .	4 00
Hellesheim J. A. 39 Addington rd.	2	500	. . . .	7 00
Hemenway Harriet L. [Canton]	. .	. . . .	57,000	570 00
Lot Carlton and Euston sts. 17648 ft. 17000.				
Lot Monmouth ct. 65672 ft. 40000.				
Hemmings Anita F. [Roxbury]	. .	. . . .	8,400	84 00
House 155 Aspinwall av. 5500, lot 5107 ft. 2900.				
Henderson Edward, 80 Toxteth st.	2	3,400	. . . .	36 00
Henderson Ernest F. Devon rd.	. .	. . . .	9,700	97 00
House 5500, lot 16857 ft. 4200.				
Henderson Joseph B. 19 Waverly st.	2	1,500	. . . .	17 00
Hennessey Brothers, 39 Kendall st.	. .	100	. . . .	1 00
Hennessey Michael and Thomas	. .	. . . .	1,800	18 00
Lot High st. 4000 ft. 1800.				
Hennessey Theresa, 39 Kendall st.	. .	. . . .	500	5 00
Lot 51 Whitney st. 4997 ft. 500.				
Henry Emma A. 62 Clark rd.	.	. . . .	15,000	150 00
House 8500, stable 1500, lot 12500 ft. 5000.				
Henry George E. 62 Clark rd.	2	100	. . . .	3 00
Henry Sarah A. 92 Toxteth st.	. .	. . . .	12,100	121 00
House 3800, stable 500, lot 15000 ft. 7800.				
Henry William L. 306 Harvard st.	2	3,000	. . . .	32 00
Henry William P. 16 Winslow rd.	2	1,000	11,000	122 00
House 6500, lot 6613 ft. 4500.				
Herbst James B. 9 Park vale	2	500	. . . .	7 00

Name, Location and Description.	Poll.	Personal.	Total Real.	Total Tax.
Herman Joseph, estate	. .	$5,000	. . . .	$50 00
Herman Louise K. estate	. .	5,000	. . . .	50 00
Herman Mary E. 62 Clinton rd.	. .	3,000	. . . .	30 00
Herrick Robert F. [Milton]	. .	. . . .	$40,000	400 00
Block Washington and Beacon sts. 15000, lot 11863 ft. 25000.				
Hersey George L. 471 Washington st.	$2	500	. . . .	7 00
Hersey Nellie C. [Boston]	. .	. . . .	8,100	81 00
House 19 Bartlett cres. 5500, lot 5250 ft. 2600.				
Hervey Elizabeth K. 1878 Beacon st.	. .	. . . .	18,400	184 00
House 16000, lot 2430 ft. 2400.				
Hervey Elizabeth K. executrix will of Abraham F. Hervey	. .	53,000	. . . .	530 00
Hesseltine Alice B. 22 Thayer st.	. .	. . . .	7,600	76 00
House 5000, lot 4799 ft. 2600.				
Hesseltine Norman F. 22 Thayer st.	2	500	. . . .	7 00
Hewes Isabella P. [Reading]	. .	. . . .	8,800	88 00
House 154 Salisbury rd. 7000, lot 2163 ft. 1800.				
Heywood Josephine M. 48 Manchester rd.	. .	5,000	. . . .	50 00
Heywood Josephine M. guardian of Rose D. Heywood	. .	1,000	. . . .	10 00
Hickey Bridget, Boylston st.	. .	. . . .	1,600	16 00
House 500, lot 3385 ft. 1100.				
Hickey Cornelius, 193 Cypress st.	2	200	6,000	64 00
House 4500, lot 2717 ft. 1500.				
Hickey Edward J. trustee	. .	. . . .	36,600	366 00
Apartment house 48 Kent st. 30000, lot 8026 ft. 6600.				
Hickey John H. 1160 Boylston st.	2	. . . .	3,100	33 00
House 2000, lot 3383 ft. 1100.				
Hickey Martin, 24 Pearl st.	2	. . . .	1,500	17 00
House 600, lot 1039 ft. 900.				
Hickey Michael, heirs	. .	. . . .	2,500	25 00
House 11 Washington st. 700, lot 1300 ft. 1800.				
Hickey Patrick, heirs, 57 Pearl st.	. .	. . . .	1,700	17 00
House 500, lot 1953 ft. 1200.				
Hickey & Curran, 241 Washington st.	. .	3,000	. . . .	30 00
Hicks Rosa, 51 White pl.	. .	. . . .	2,500	25 00
House 1200, stable 200, lot 2372 ft. 1100.				
Hicks Thomas J. 51 White pl.	2	600	3,200	40 00
Lot Kent and Brook sts. 6304 ft. 3200.				
Higgins Addie A. 232 Aspinwall av.	. .	. . . .	11,200	112 00
House 7000, lot 7028 ft. 4200.				
Higgins Albert H. 232 Aspinwall av.	2	10,000	. . . .	102 00
Higgins Mary, Villa lane	. .	. . . .	3,800	38 00
House 900, do. 1500, lot 2793 ft. 1400.				
Higgins Patrick, 39 Pearl st.	2	200	. . . .	4 00
Higgins Patrick and Mary Doyle, 39 Pearl st.	. .	. . . .	2,500	25 00
House 1100, lot 1390 ft. 800.				
Stable 100, lot 1350 ft. 500.				
Higginson Elizabeth C. 126 High st.	. .	3,000	. . . .	30 00
Higginson Frederick, 73 Seaver st.	2	7,000	. . . .	72 00
Higginson Mary B. 73 Seaver st.	. .	15,000	19,000	340 00
House 10000, lot 21244 ft. 9000.				
High Fred S. 17 Park st.	2	2,000	. . . .	22 00
Highlands Andrew A. 6 Stedman st.	2	500	. . . .	7 00

Name, Location and Description.	Poll.	Personal.	Total Real.	Total Tax.
Hight Clarence A. 122 Carlton st.	. .	. . . . .	$27,000	$270 00
House (unfinished) 15000, lot 11133 ft. 12000.				
Hill Charles S. 1089 Beacon st.	$2	$3,000	. . . .	32 00
Hill Edward H. 102 Cypress st.	2	1,000	. . . .	12 00
Hill Elizabeth B. 102 Cypress st.	. .	. . . . .	12,300	123 00
House 6000, lot 7433 ft. 4200.				
Stable 14 Boylston pl. 1000, lot 2550 ft. 1100.				
Hill Gertrude A. M. 29 Manchester rd. . . .	. .	. . . . .	10,700	107 00
House 8000, lot 6040 ft. 2700.				
Hill Henry H. 18 Osborne rd.	2	. . . .	9,100	93 00
House 6500, lot 5182 ft. 2600.				
Hill Maria O. 1089 Beacon st.	. .	. . . . .	22,500	225 00
House 17000, lot 2760 ft. 5500.				
Hill Myron F. 29 Manchester rd.	2	6,000	. . . .	62 00
Hill Spencer R. Richmond Court	2	300	. . . .	5 00
Hill Walter, 386 Washington st.	2	500	13,500	142 00
House 4500, lot 9106 ft. 9000.				
Hill William H. 81 Marion st.	2	100,000	52,000	1,522 00
House 9000, stable 4000, lot 47353 ft. 39000.				
Hill William H. *et al.* trustees will of William H. Hill, benefit of Henrietta H. White.	. .	208,900	. . . .	2,089 00
Hill William H. *et al.* trustees will of William H. Hill, benefit of William H. Hill . .	. .	208,900	. . . .	2,089 00
Hilliard Julia E. and Sarah M.	. .	. . . . .	13,500	135 00
House 1408 Beacon st. 10000, lot 2192 ft. 3500.				
Hills Lydia F. [Boston]	. .	. . . . .	5,800	58 00
Half double house 20 Perry st. 5000, lot 1300 ft. 800.				
Hills William B. 1479 Beacon st.	2	1,600	. . . .	18 00
Hinckley Frederic, 53 Windsor rd.	2	10,900	. . . .	111 00
Hinckley Mary A. 53 Windsor rd.	. .	. . . . .	13,000	130 00
House 8000, lot 10461 ft. 5000.				
Hinckley Sylvester B. [Newton]	. .	. . . . .	22,800	228 00
House 1680 Beacon st. 18000, lot 4360 ft. 4800.				
Hind Grace, 100 Francis st.	. .	. . . . .	14,500	145 00
House 9000, lot 9775 ft. 5500.				
Hind Thomas J. 100 Francis st.	2	6,000	. . . .	62 00
Hinkley Mattie A. [Lewiston]	. .	. . . . .	1,800	18 00
Lot 29, Wolcott rd. 17900 ft. 1800				
Hirshberg Eva, 1678 Beacon st.	. .	1,000	. . . .	10 00
Hirshberg Samuel, 30 Coolidge st.	2	1,200	. . . .	14 00
Hirshberg Simon, 1678 Beacon st.	2	200	. . . .	4 00
Hirt Alice M. South st.	. .	. . . . .	28,000	280 00
House 3500, barn 500, lot 10.71 a. 14000.				
Lot off Allandale st. 17.52 a. 10000.				
Hirt Louis J. South st.	2	4,000	. . . .	42 00
Hitchcock Arthur B. 41 Williams st.	2	1,000	8,500	97 00
House 4500, lot 6871 ft. 4000.				
Hitchcock Elizabeth H. [Lexington]	. .	. . . . .	8,500	85 00
House 2 Walnut ter. 6500, lot 3059 ft. 2000.				
Hitchings Fred P. 7 Vernon st.	2	1,500	. . . .	17 00
Hoar D. Blakely, 100 High st.	2	1,000	46,600	478 00
House 6500, lot 14226 ft. 7100.				
House 1372 Beacon st. 4000, stable 500, lot 18914 ft. 28500.				

Name, Location and Description.	Poll.	Personal.	Total Real.	Total Tax.
Hoar D. Blakely, administrator estate of J. Emery Hoar	. .	$30,000	. . . .	$300 00
Hobbs Franklin W. 36 Maple st.	$2	5,000	. . . .	52 00
Hobbs Jane W. 36 Maple st.	. .	. . . .	$43,300	433 00
House 8500, lot 9624 ft. 4800.				
House 78 Upland rd. 15000, stable 1000, lot 41800 ft. 14000.				
Hobbs Mary, estate	. .	1,000	. . . .	10 00
Hodder James R. 1651 Beacon st.	2	500	. . . .	7 00
Hodgdon George P. 50 Stearns rd.	2	3,500	. . . .	37 00
Hodgdon Henry C. 44 Dwight st.	2	300	. . . .	5 00
Hodgdon Louisa T. 44 Dwight st.	. .	. . . .	11,000	110 00
House 7500, lot 5810 ft. 3500.				
Hodges Charles E. 213 Gardner rd.	2	3,500	. . . .	37 00
Hodges Charles E. trustee for Francis A. Hodges	. .	3,000	. . . .	30 00
Hodges Mary E. 213 Gardner rd.	. .	. . . .	14,500	145 00
House 6500, lot 17152 ft. 8000.				
Hoeffner Mary T. 80 Centre st.	. .	500	23,000	235 00
House 11000, stable 2000, lot 16500 ft. 10000.				
Hoffman Michael H. 16 Gorham av.	2	1,000	. . . .	12 00
Hogan Patrick, 34 Pearl st.	2	. . . .	1,800	20 00
House 600, lot 1531 ft. 1200.				
Hogan Patrick, heirs, 45 White pl.	. .	. . . .	2,000	20 00
House 800, lot 2460 ft. 1200.				
Hogg George, 216 Chestnut Hill av.	2	800	. . . .	10 00
Holbrook Alice P. 39 Addington rd.	. .	. . . .	11,000	110 00
House 8000, lot 5986 ft. 3000.				
Holbrook Alice P. executrix will of Z. S. Holbrook	. .	22,000	. . . .	220 00
Holbrook Delia A. estate, 1050 Beacon st.	. .	5,000	. . . .	50 00
Holden Arabella G. 213 Aspinwall av.	. .	. . . .	8,000	80 00
House 5000, lot 4973 ft. 3000.				
Holden Fred G. 213 Aspinwall av.	2	1,000	1,800	30 00
Lot Harrison st. 5600 ft. 1800.				
Holden Katherine H. [Cohasset]	. .	. . . .	600	6 00
Lot 78, Garardus av. 5000 ft. 300.				
Lot 77 do. 5000 ft. 300.				
Holland William T. 173 Babcock st.	2	500	11,000	117 00
House 7500, lot 5500 ft. 3500.				
Hollander Adine E. 76 Monmouth st.	. .	. . . .	12,000	120 00
House 8000, lot 3220 ft. 4000.				
Hollander Alva L. 76 Monmouth st.	2	2,500	. . . .	27 00
Hollander T. Clarence [N. R.]	. .	. . . .	3,800	38 00
Stable St. Mary's ct. 2500, lot 1632 ft. 1300.				
Holleran John and Mary, 30 Pearl st.	. .	. . . .	2,300	23 00
House 700, lot 2028 ft. 1600.				
Holley Margaret M. 12 Gorham av.	. .	200	9,500	97 00
House 6000, lot 6123 ft. 3500.				
Hollingsworth Mark, 78 Monmouth st.	2	2,500	. . . .	27 00
Hollis G. W. trustee for Ethel W. Tyler	. .	1,000	. . . .	10 00
Hollis Leonora H. executrix will of Francis Hollis	. .	9,700	. . . .	97 00
Hollis Pamela M. 1455 Beacon st.	. .	2,300	. . . .	23 00
Holloway Ward B. 1754 Beacon st.	2	6,000	. . . .	62 00
Holman C. E. [Allston]	. .	700	. . . .	7 00
Holmes Daniel A. 10 Beals st.	2	1,000	. . . .	12 00

Name, Location and Description.	Poll.	Personal.	Total Real.	Total Tax.
Holmes Edwin B. 33 Winthrop rd.	$2	$7,500	$27,100	$348 00
House 11000, stable 2500, lot 34266 ft. 13600.				
Holton Frederick H. 135 Addington rd. . .	2	1,000	. . . .	12 00
Holtzer Barbara A. 66 Perry st.	. .	. . . .	11,000	110 00
House 4500, lot 11437 ft. 6500.				
Holtzer Charles W. 66 Perry st.	2	6,000	63,000	692 00
Factory 14 Station st. 10000, do. 10000.				
Building 6000, do. Andem pl. 2500.				
Factory Andem pl. 10000, lot 17731 ft. 18000.				
House St. Paul st. 2000, stable 1000, lot 7611 ft. 3500.				
Holtzer-Cabot Electric Co. 14 Station st. . .	. .	55,000	11,700	667 00
House 100 Pearl st. 1200, stable 2500, lot 10351 ft. 8000.				
Holyhood Cemetery Ass'n, Heath st.	. .	300	16,800	171 00
Office 1500, stable 300, lot 23000 ft. 2300.				
Lot Boylston st. 35675 ft. 4000.				
Lot Heath st. 54727 ft. 3000.				
Lot Heath st. 57194 ft. 5700.				
Homer Constance, 14 Irving st.	. .	. . . .	11,500	115 00
House 7500, lot 7670 ft. 4000.				
Homer Joseph W. 14 Irving st.	2	1,000	. . . .	12 00
Homer Joseph W. trustee, for Sydney Homer estate	. .	21,200	. . . .	212 00
Hood E. A. 1345a Beacon st.	2	1,000	. . . .	12 00
Hood Frederick C. Warren st.	2	5,000	10,500	157 00
Lot Warren st. 25380 ft. 10500.				
Hood Myra T. Warren st.	. .	. . . .	22,500	225 00
House 12000, lot 26148 ft. 10500.				
Hook Adeline L. Newton st.	. .	. . . .	44,700	447 00
House 5000, stable 600, house 1500, barn 400, do. 1200, lot 18 acres 36000.				
Hook Adeline L. Adm'x	. .	1,800	. . . .	18 00
Hooley William S. [Newton]	. .	. . . .	800	8 00
Lot Heath st. 3788 ft. 800.				
Hooper Arthur W. 20 Chestnut st.	2	1,000	. . . .	12 00
Hooper Charles H. heirs, 329 Tappan st. . .	. .	. . . .	12,500	125 00
House 5000, lot 12490 ft. 7500.				
Hooper Eleanor, 329 Tappan st.	. .	600	. . . .	6 00
Hooper Louisa M. 329 Tappan st.	. .	1,500	. . . .	15 00
Hopkins Alice K. 69 Coolidge st.	. .	16,500	9,000	255 00
House 6000, lot 4631 ft. 3000.				
Hopkins Charles A. 80 Winthrop rd.	2	20,000	66,500	867 00
House 23000, stable 3500, lot 48634 ft. 19200.				
Lot Rawson rd. 27075 ft. 10800.				
Lot Colbourne cres. 25000 ft. 10000.				
Hopkins Roland G. Norfolk rd.	2	3,500	. . .	37 00
Hopkins Samuel B. [Boston]	. .	. . . .	12,600	126 00
House 22 Center st. 3500, stable 500, lot 10487 ft. 8600.				
Hopkins Stephen A. 10 Beals st.	2	1,500	. . . .	17 00
Hopkins Mrs. Warren B. 2 Foster st. . . .	. .	5,000	. . . .	50 00
Horgan John J. 273a Boylston st.	. .	100	600	7 00
Lot 41, Whitney st. 5000 ft. 300.				
Lot 42 do. 5000 ft. 300.				

Name, Location and Description.	Poll.	Personal.	Total Real.	Total Tax.
Horgan Mary T. [Revere]	. .	. . . .	$300	$3 00
Lot 47, Lee st. 5000 ft. 300.				
Hornblower Henry *et al.* [Boston]	. .	. . . .	117,500	1,175 00
Apartment house 1469 Beacon st. 50000, lot 8046 ft. 9000.				
Apartment house 1471 Beacon st. 50000, lot 7613 ft. 8500.				
Houghton Edna R. 12 Thorndike st.	. .	. . . .	8,700	87 00
House 6000, lot 5175 ft. 2700.				
Houghton Edward H. 11 Waldo st.	$2	$10,000	. . . .	102 00
Houghton Harriet N. 235 Kent st.	. .	75,000	59,000	1,340 00
House 35000, stable 7500, lot 31591 ft. 16500.				
Houghton Julius H. 15 Shailer st.	2	500	. . . .	7 00
Houghton Rosetta M. heirs, Shailer st. . .	. .	. . . .	9,300	93 00
House 6000, lot 4678 ft. 3300.				
Houghton Silas A. 14 Pleasant st.	2	500	. . . .	7 00
Hovey Edward C.	.	. . . .	8,500	85 00
House 3 Walnut ter. 6500, lot 3150 ft. 2000.				
Hovey Theodore F. 62 Harvard st.	2	1,000	. . . .	12 00
Howard Alonzo P. estate	. .	5,000	. . . .	50 00
Howard Charles H. 85 Park st.	2	500	. . . .	7 00
Howard Harry M. 1047 Beacon st.	2	6,000	. . . .	62 00
Howard Henry, 36 Browne st.	2	2,000	. . . .	22 00
Howard Jane M.	. .	. . . .	13,100	131 00
House 61 Cypress st. 6500, lot 11810 ft. 6600.				
Howard John, 330 Hammond st.	2	. . . .	1,500	17 00
House 400, lot 18500 ft. 1100.				
Howard Kate J. B. 1047 Beacon st.	. .	2,500	23,000	255 00
House 17500, lot 2640 ft. 5500.				
Howard Mary E. 204 Aspinwall av.	. .	400	13,400	138 00
House 7500, stable 600, lot 9651 ft. 5300.				
Howard Perez B. 204 Aspinwall av.	2	1,000	. . . .	12 00
Howard William M. 105 Babcock st.	2	2,500	11,000	137 00
House 7500, lot 6350 ft. 3500.				
Howe Chester A. 96 Circuit rd.	2	1,500	7,600	93 00
House 5500, lot 8430 ft. 2100.				
Howe Elmer P. *et al.* trustee, Newbury Land Trust	. .	. . . .	11,000	110 00
Lot Beacon st. 9951 ft. 11000.				
Howe Henry S. 100 Essex st.	2	20,000	. . . .	202 00
Howe James S. 26 Chestnut st.	2	1,500	. . . .	17 00
Howe Katharine D. Essex st.	. .	. . . .	128,800	1,288 00
Unfinished house Prescott st. 40000, lot 39866 ft. 39000.				
House 23 Prescott st. 9000, lot 23327 ft. 23000.				
Stable Essex st. 800, lot 23327 ft. 17000.				
Howe Reginald H. 23 Monmouth st.	2	600	. . . .	8 00
Howe Thomas, estate, 53 Linden st.	. .	75,000	76,000	1,510 00
House 6000, stable 1000, lot 53300 ft. 24000.				
Cottage Bowker and Kent sts. 400, lot 35525 ft. 17000.				
Lot Kent and Brook sts. 21600 ft. 8600.				
Lot Kent st. 51000 ft. 19000.				
Howe William P. 59 Griggs rd.	2	500	. . . .	7 00
Howes Ernest G. 17 Browne st.	2	6,000	. . . .	62 00

Name, Location and Description.	Poll.	Personal.	Total Real.	Total Tax.
Howes Florence A. 111 Coolidge st.	. .	. . . . .	$9,500	$95 00
House 6500, lot 6438 ft. 3000.				
Howes Francis M. 107 Thorndike st.	$2	$1,000	. . . .	12 00
Howes Grace, Woodland rd.	. .	. . . . .	22,800	228 00
House 10000, stable 1800, lot 284300 ft. 11000.				
Howes Jenny R. [Newton]	. .	. . . . .	31,500	315 00
Block 1345-1349 Beacon st. 24000, lot 3336 ft. 7500.				
Howes Lewis W. 19 Harvard av.	2	1,500	. . . .	17 00
Howes Osborne, Woodland rd.	2	12,000	10,000	222 00
Lot Woodland rd. 448886 ft. 10000.				
Howland Daniel W. 83 Fisher av.	2	3,500	. . . .	37 00
Howland Maud G. 83 Fisher av.	. .	2,000	19,800	218 00
House 12000, lot 15664 ft. 7800.				
Hoyt Charles C. 186 Tappan st.	2	5,000	13,800	190 00
House 7500, lot 25000 ft. 6300.				
Hoyt Milton H. 6 Webster park	2	1,000	. . . .	12 00
Hubbard Francis S. 77 Colchester st. . . .	2	4,000	. . . .	42 00
Hubbard Gladys C. 182 Babcock st.	. .	. . . . .	9,100	91 00
House 5500, lot 6000 ft. 3600.				
Hubbard Jesse B. 1481 Beacon st.	2	2,500	. . . .	27 00
Hubbard Lewella A. 48 Kent st. executor, will of Dudley Hubbard	. .	200	. . . .	2 00
Hudnut Emily L. 20 Abbottsford rd.	. .	. . . . .	11,500	115 00
House 8000, lot 8280 ft. 3500.				
Hudnut Maud L. Dunster rd.	. .	. . . . .	7,900	79 00
House 6000, lot 6490 ft. 1900.				
Hudson William A. 5 Washburn ter.	2	800	. . . .	10 00
Huffman William S. Richmond Court . . .	2	500	. . . .	7 00
Hughes Ellen, 225 Cypress st.	. .	100	8,700	88 00
House 3600, stable 200, lot 9795 ft. 4900.				
Hughes James, 225 Cypress st.	2	200	. . . .	4 00
Humphrey William F. 165 Aspinwall av. . .	2	7,500	14,900	226 00
House 5000, stable 500, lot 15810 ft. 9000.				
Lot 91, Forest st. 4187 ft. 200.				
Lot 92 do. 4062 ft. 200.				
Hunneman Carleton, 32 Allerton st.	2	1,000	. . . .	12 00
Hunneman Helen L. 94 Colchester st. . . .	. .	. . . . .	17,300	173 00
House 10000, lot 8937 ft. 7300.				
Hunneman William C. 94 Colchester st. . .	2	500	. . . .	7 00
Hunnewell Emeline A. heirs, Brington rd. .	. .	. . . . .	6,200	62 00
House 3500, lot 5000 ft. 2700.				
Hunt Daniel, 10 Homer st.	2	700	. . . .	9 00
Hunt Edward S. 23 Manchester rd.	2	3,300	. . . .	35 00
Hunt Eliza, 100 Davis av.	. .	. . . . .	6,000	60 00
House 3000, lot 5956 ft. 3000.				
Hunt Frances E. Warren st.	. .	90,000	93,000	1,830 00
House 20000, stable 3000, house 5000, lot 176043 ft. 65000.				
Hunt Jay, 43 Thorndike st.	2	400	. . . .	6 00
Hunt Sylvia W. 23 Manchester rd.	. .	600	12,000	126 00
House 8000, lot 9540 ft. 4000.				
Hunt Teresa [Boston]	. .	. . . . .	6,600	66 00
House 14 Auburn pl. 4500, lot 5237 ft. 2100.				
Hunt Thomas F. 14 Auburn pl.	2	500	. . . .	7 00
Hunt William D. Warren st.	2	5,000	. . . .	52 00
Hunter John B. [Boston]	. .	. . . . .	8,900	89 00
House 60 Naples rd. 6500, lot 6080 ft. 2400.				

Name, Location and Description.	Poll.	Personal.	Total Real.	Total Tax.
Hunter Margaret	. .	. . . .	$3,900	$39 00
Apartment house (unfinished) Elm st. 2000, lot 3569 ft. 1900.				
Huppertz Edward A. 81 Perry st.	$2	$3,500	. . . .	37 00
Hurd Nathaniel D. 1459 Beacon st.	2	2,000	. . . .	22 00
Hurlbert Charles F. 72 York ter.	2	5,000	. . . .	52 00
Hurley Margaret, 68a Pearl st.	. .	. . . .	1,700	17 00
House 500, lot 3880 ft. 1200.				
Hussey George F. 1 Washburn pl.	2	500	. . . .	7 00
Hussey John E. A. 85 Perry st.	2	3,500	. . . .	37 00
Husted Richard W. 465 Washington st.	2	4,800	. . . .	50 00
Hutchins John F. 52 Brook st.	2	. . . .	4,800	50 00
House 3500, lot 2600 ft. 1300.				
Hutchinson George	. .	. . . .	5,500	55 00
Lot Addington rd. 13337 ft. 5500.				
Hutchinson James, 24 Stedman st.	2	500	. . . .	7 00
Hutchinson Mary A. 1383 Beacon st.	. .	10,000	. . . .	100 00
Hutchinson Mary E. 1383 Beacon st.	. .	3,500	28,500	320 00
House 8000, lot 15322 ft. 20500.				
Hyde Mary E. Newton st.	. .	5,000	. . . .	50 00
Hyland Maurice	. .	. . . .	600	6 00
Lot 22, Clyde st. 5991 ft. 600.				
Hyndmann Elizabeth [Medford]	. .	. . . .	400	4 00
Lot Middlesex rd. 1250 ft. 400.				
Hynemann Louis, 1762 Beacon st.	2	1,500	. . . .	17 00
Hynemann Minnie, 1762 Beacon st.	. .	. . . .	23,700	237 00
House 18000, lot 5193 ft. 5700.				
Ingraham David J. 1571 Beacon st.	2	2,500	. . . .	27 00
Ingraham Grace G. 332 Washington st.	. .	. . . .	7,700	77 00
House 5000, lot 2196 ft. 2700.				
Ingraham Samuel, 1 Tabor pl.	2	100	. . . .	3 00
Ingraham Shirley C. 332 Washington st.	2	100	7,700	80 00
House 330 Washington st. 5000, lot 2500 ft. 2700.				
Institution for Savings in Newburyport	. .	. . . .	137,500	1,375 00
House 1600 Beacon st. 70000, stable 7500, lot 67363 ft. 60000.				
Inston Amelia L. 46 Abbottsford rd.	. .	. . . .	11,200	112 00
House 8500, lot 5400 ft. 2700.				
Inston George, 46 Abbottsford rd.	2	5,000	. . . .	52 00
Isburgh Karl, 240 Babcock st.	2	500	. . . .	7 00
Isenbeck Ernest G. A. 1219 Beacon st.	2	10,000	. . . .	102 00
Jackson Ada F. [Milford]	. .	. . . .	14,200	142 00
House 420 Harvard st. 9000, lot 6289 ft. 5200.				
Jackson Helen F. 123 Stedman st.	. .	3,500	. . . .	35 00
Jackson Henry W. estate	. .	. . . .	1,200	12 00
Lot on B. & A. R. R. 3000 ft. 1200.				
Jackson Laura E. L. 1489 Beacon st.	. .	1,500	19,200	207 00
House 253 Kent st. 6000, lot 22240 ft. 13200.				
Jackson Malcolm N. 1489 Beacon st.	2	500	. . . .	7 00
Jackson Mrs. William B. 119 Park st.	. .	1,500	. . . .	15 00
Jacobs Chauncy A. 45 Auburn st.	2	4,000	. . . .	42 00
Jacobs George E. 1128 Commonwealth av.	2	2,500	15,600	183 00
House 12000, lot 3746 ft. 3600.				

Name, Location and Description.	Poll.	Personal.	Total Real.	Total Tax.
Jacobs Jane F. [Roxbury]	. .	. . . . .	$10,500	$105 00
House 52 Walter av. 2500, do. Villa lane 2500, lot 3394 ft. 2100.				
House 11 Boylston pl. 2500, lot 1830 ft. 900.				
Jacobs Mary E. 26 Osborne rd.	. .	. . . . .	8,100	81 00
House 5500, lot 5399 ft. 2600.				
Jacobs Sarah A. 45 Auburn st.	. .	. . . . .	12,700	127 00
House 8500, lot 7767 ft. 4200.				
Jalkut Albert I. 91 Stedman st.	$2	$2,000	. . . .	22 00
James Clitheroe D.	. .	. . . . .	25,000	250 00
House 52 Browne st. 11000, lot 10000 ft. 5500.				
Lot Hammond st. 6.06 a. 8500.				
James Edward P. 143 Kent st.	2	500	. . . .	7 00
James Elisha jr. 53 Harris st.	2	500	. . . .	7 00
James Frank E. 33 Buckminster rd.	2	12,000	. . .	122 00
James Gertrude W. 33 Buckminster rd.	. .	. . . . .	24,300	243 00
House 8500, stable 2500, lot 23001 ft. 8300.				
Lot Clinton rd. 17411 ft. 5000.				
James Harvey [Newton]	. .	. . . . .	9,700	97 00
Half double house 36 Cypress st. 7000, lot 4528 ft. 2700.				
James Horace, 43 Waverly st.	2	1,000	14,000	152 00
House 34 Cypress st. 6500, lot 4486 ft. 2500.				
Stable Searle av. 1500, lot 7915 ft. 3500.				
James Nathaniel A. [Newton]	. .	. . . . .	6,800	68 00
Half double house 43 Waverly st. 4500, lot 3790 ft. 2300.				
James William G. 1651 Beacon st.	2	500	. . . .	7 00
Janvier William N. 158 Naples rd.	2	2,500	12,700	154 00
House 8500, lot 8135 ft. 4200.				
Jaques Harriet S. Dunster rd.	. .	. . . . .	32,000	320 00
House 12000, stable 2000, lot 85702 ft. 18000.				
Jaques Herbert, Dunster rd.	2	7,500	. . . .	77 00
Jaquith Benjamin F. [N. R.]	. .	. . . . .	15,600	156 00
House 94 Marion st. 4500, stable 600, lot 17145 ft. 10500.				
Jeffrey Frank H. 161 Davis av.	2	500	. . . .	7 00
Jeffrey Richard E. 1682 Beacon st.	2	1,500	. . . .	17 00
Jeffrey Walter W. 161 Davis av.	2	500	8,200	89 00
House 5000, lot 5375 ft. 3200.				
Jenkins Charles [Boston]	. .	. . . . .	14,700	147 00
Lot 6, Commonwealth av. 3737 ft. 4900.				
Lot 7 do. 3738 ft. 4900.				
Lot 8 do. 3737 ft. 4900.				
Jenkins Katharine B. Wellington ter.	. .	2,000	9,300	113 00
House 6500, lot 6196 ft. 2800.				
Jenkins William T. Wellington ter.	2	500	. . . .	7 00
Jenks Barton P. 16 Monmouth ct.	2	500	. . . .	7 00
Jenks Mary F. 34 Manchester rd.	. .	. . . . .	8,000	80 00
House 6000, lot 4800 ft. 2000.				
Jenks William W. 34 Manchester rd.	2	500	. . . .	7 00
Jenney Bernard jr. 362 Tappan st.	2	2,000	. . . .	22 00
Jenney Marion H.	. .	. . . . .	11,500	115 00
House 28 Babcock st. 4500, lot 12106 ft. 7000.				

Name, Location and Description.	Poll.	Personal.	Total Real.	Total Tax.
Jennings George H. [Boston]	. .	. . . .	$15,900	$159 00
House 41 Garrison rd. 13500, lot 2640 ft. 2400.				
Jennings Stephen [Boston]	. .	. . . .	5,000	50 00
Lot Lancaster ter. 24197 ft. 5000.				
Jennings William, 9 Franklin st.	$2	. . . .	7,900	81 00
House 3200, do. 9a Franklin st. 1000, lot 9311 ft. 3700.				
Jewell Albert L. 127 Egmont st.	2	$3,000	. . . .	32 00
Jewett Francis A. 30 Dudley st.	2	. . . .	8,800	90 00
House 2800, lot 18545 ft. 6000.				
Johnson A. Marion, 37 Waverly st.	. .	. . . .	9,900	99 00
House 4500, stable 800, lot 8975 ft. 4600.				
Johnson Anthony K. 87 Gorham av.	2	1,000	. . . .	12 00
Johnson Brothers, 221 Washington st. . . .	. .	6,000	. . . .	60 00
Johnson Catherine	. .	. . . .	2,300	23 00
House 77 Pearl st. 500, lot 3650 ft. 1800.				
Johnson Charles S. [Boston]	. .	. . . .	200	2 00
Lot 96, Forest st. 4160 ft. 200.				
Johnson Charles W. 26 Elm st.	2	500	. . . .	7 00
Johnson Felix, heirs, 79 Pearl st.	. .	. . . .	4,500	45 00
House 500, do. 100, stable 100, lot 3300 ft. 1900.				
House 68 Pearl st. 500, lot 2400 ft. 1400.				
Johnson Fish Co. 176 Washington st. . . .	. .	1,200	. . . .	12 00
Johnson George P. 37 Waverly st.	2	500	. . . .	7 00
Johnson Mary R. 205 Davis av.	. .	. . . .	50,400	504 00
House 7000, lot 14202 ft. 8000.				
Block 2-8 Morss av. 12000, lot 4625 ft. 3600.				
Building 107-113 Washington st. 6000, lot 10880 ft. 12000.				
Stable off Washington st. 400, lot 2719 ft. 1400.				
Johnson Oscar [Cambridge]	. .	. . . .	14,500	145 00
Lot 36, Stedman st. 6017 ft. 2700.				
Lot 39 do. 5856 ft. 2600.				
Lot 49, Beals st. 6012 ft. 2300.				
Unfinished house 70 do. 4500, lot 6086 ft. 2400.				
Johnson Patrick, 205 Davis av.	2	. . . .	5,500	57 00
House 68 Harvard st. 1000, lot 7000 ft. 4500.				
Johnson Patrick, lessee from George N. Talbot	. .	. . . .	121,800	1,218 00
Block 207-241 Washington st. 37500, lot 11277 ft. 20000.				
Block 2-8 Harvard st. 10000.				
Store 279 Washington st. 800, building 283-285 do. 5000, lot 8461 ft. 21000.				
Building 236-242 Washington st. 18000, lot 4720 ft. 9500.				
Johnson Patrick *et al.* lessee	. .	. . . .	54,000	540 00
Storage warehouse Amden pl. 27000, lot 6480 ft. 5000.				
Building Station st. 18000, lot 3100 ft. 4000.				
Johnson Patrick and Richard, Washington st.	. .	. . . .	15,000	150 00
Lot Boylston st. 22609 ft. 15000.				

Name, Location and Description.	Poll.	Personal.	Total Real.	Total Tax.
Johnson Richard, 181 Davis av.	$2	. . . .	$15,000	$152 00
House 6500, stable 500, lot 10000 ft. 5500.				
House 175a Davis av. 1500, lot 2342 ft. 1000.				
Johnson Sarah A. 1455 Beacon st	. .	$2,000	. . . .	20 00
Johnston Charles J. [Boston]	. .	. . . .	3,700	37 00
Lot town line 12540 ft. 2500.				
Lot Harvard st. 2580 ft. 1200.				
Jolliffe Thomas H. and Agnes B.	. .	. . . .	24,500	245 00
House Windsor rd. 10000, stable 2500, lot 22511 ft. 12000.				
Jolly Charles F. 2 Summit av.	2	1,000	. . . .	12 00
Jones Anna C. heirs, 267 Walnut st.	. .	. . . .	6,800	68 00
House 3500, lot 6691 ft. 3300.				
Jones Arthur R. [Wellesley]	. .	. . . .	45,700	457 00
House Kent st. 6000, lot 5031 ft. 2500.				
House 122 Kent st. and 19 Brook st. 8700, lot 8776 ft. 4400.				
House 25 and 27 Brook st. 8700, lot 6872 ft. 3400.				
House Toxteth st. 9000, lot 5975 ft. 3000.				
Jones Caroline, 1359 Beacon st.	. .	2,500	. . . .	25 00
Jones Charles E. 165 Rawson rd.	2	4,000	. . . .	42 00
Jones Clarence W. 1002 Beacon st.	2	30,000	35,500	657 00
House 25000, lot 4500 ft. 10500.				
Jones Mrs. Clarence W. by trustee, 1002 Beacon st.	. .	800	. . . .	8 00
Jones Elizabeth C. 1658 Beacon st.	. .	. . . .	23,500	235 00
House 10000, stable 1500, lot 10178 ft. 12000.				
Jones Everett, 1658 Beacon st.	2	1,000	. . . .	12 00
Jones Francis B 1019 Beacon st.	2	6,000	. . . .	62 00
Jones Fred E. 8 Upland rd.	2	800	12,500	135 00
House 9000, lot 6470 ft. 3500.				
Jones George H. 27 Verndale st.	2	2,000	. . . .	22 00
Jones Helen T. 1019 Beacon st.	. .	1,000	22,800	238 00
House 17500, lot 2530 ft. 5300.				
Jones Henry C. Richmond Court	2	1,500	. . . .	17 00
Jones James J. [N. R.]	. .	. . . .	2,300	23 00
Lot Harvard st. 2500 ft. 2300.				
Jones Jerome, 101 Summit av.	2	8,000	31,500	397 00
House 13000, stable 3000, lot 37590 ft. 15500.				
Jones Jerome, trustee for L. W. Nute estate.	. .	4,200	. . . .	42 00
Jones John C. 1684 Beacon st.	2	1,500	20,800	225 00
House 12000, stable 1000, lot 7114 ft. 7800.				
Jones Joseph G. 48 Harris st.	2	500	. . . .	7 00
Jones Kate M. 48 Babcock st.	. .	. . . .	36,500	365 00
House 4500, apartment house 25000, lot 13475 ft. 7000.				
Jones Miss L. B. Richmond Court	. .	2,000	. . . .	20 00
Jones Louis L. 20 Winchester st.	2	1,000	. . . .	12 00
Jones Moses [Waltham]	. .	. . . .	17,500	175 00
Lot Cypress st. 37931 ft. 17500.				
Jones Oscar A. 59 Marion st.	2	1,000	. . . .	12 00
Jones Rollin, 1018 Beacon st.	2	15,000	. . . .	152 00
Jones Susan C. Elm st.	. .	. . . .	14,000	140 00
House 2000, lot 17785 ft. 8500.				
Lot Elm st. 10398 ft. 3500.				

Name, Location and Description.	Poll.	Personal.	Total Real.	Total Tax.
Jones Winthrop B. 14 Webster pl.	$2	$500	. . . .	$7 00
Jonsson Carl R. 13 Devotion st.	2	500	. . . .	7 00
Jordan E. L. 44 Beals st.	2	500	. . . .	7 00
Jordan Eben D. [Boston]	. .	. . . . .	$159,000	1,590 00
Apartment house 1455 Beacon st. 60000, lot 7996 ft. 9000.				
Apartment house Sewall av. 75000, lot 10188 ft. 15000.				
Jordan Eben D. heirs	. .	. . . . .	393,000	3,930 00
Apartment house 375 Harvard st. 45000, lot 6750 ft. 7000.				
Lot Washington and Beacon sts. 39395 ft. 47000.				
House 72 York ter. 9000, lot 11400 ft. 2900.				
Lot 86 do. 11650 ft. 2900.				
Lot 87 do. 11150 ft. 2800.				
Lot 76, Lancaster ter. 16000 ft. 5000.				
Lot 77 do. 14600 ft. 3700.				
Lot 78 do. 7900 ft. 2000.				
Lot 79 do. 9300 ft. 2400.				
Lot 80 do. 9400 ft. 2400.				
Lot 81 do. 10600 ft. 2600.				
Lot York ter. 12644 ft. 1500.				
Lot 84 do. 13000 ft. 3200.				
Lot 36, Washington st. 5200 ft. 2100.				
Lot 37 do. 5100 ft. 2000.				
Lot 38 do. 7000 ft. 2800.				
Lot Westbourne ter. 6345 ft. 1200.				
Lot 44, Bartlett cres. 13800 ft. 3400.				
Lot 45 do. 12900 ft. 3200.				
Lot 46 do. (part), 3021 ft. 1200.				
Lot 43 do. 10800 ft. 2700.				
Lot 42 do. 12300 ft. 3100.				
Lot 102, Summit av. 20300 ft. 6600.				
Lot 101 do. 14500 ft. 4300.				
Lot 100 do. 14500 ft. 4200.				
Lot 99 do. 12400 ft. 4000.				
Lot 98 do. 10300 ft. 3400.				
House 200 Summit av. 10000, lot 11900 ft. 4000.				
Lot 96 do. 10300 ft. 3400.				
Lot 93, York ter. 10500 ft. 3100.				
Lot 94, Lancaster ter. 8300 ft. 2500.				
Lot 92, York ter. 10400 ft. 3100.				
Lot 91 do. 10500 ft. 3100.				
Lot 90 do. 11900 ft. 3500.				
Lot 89 do. 13200 ft. 4000.				
Lot 88 do. 15900 ft. 4800.				
House 23 York ter. 8500, lot 9481 ft. 4300.				
Lot 65 (part), Westbourne ter. 9101 ft. 3600.				
Lot 66 do. 18300 ft. 7200.				
Lot 67 do. 23800 ft. 10900.				
House 73 Westbourne ter. 9000, lot 11800 ft. 3500.				
Lot 60 do. 14200 ft. 3600.				
Lot 59 do. 11500 ft. 2500.				
Lot 58 do. 9600 ft. 2400.				
Lot 57 do. 8400 ft. 2000.				
Lot 56 do. 4146 ft. 1000.				

Name, Location and Description.	Poll.	Personal.	Total Real.	Total Tax.
Jordan Eben D. heirs,—*continued.*				
House Lancaster ter. 8000, lot 75, 11573 ft. 3500.				
Lot 74 do. 14300 ft. 4000.				
Lot 73 do. 11000 ft. 3300.				
Lot 72 do. 7901 ft. 3000.				
Lot 71 do. 6332 ft. 2500.				
Lot 70 do. 11000 ft. 4400.				
Lot 69 do. 10200 ft. 4000.				
Lot 68 do. 13100 ft. 5000.				
Lot Beacon and Washington sts. 14088 ft. 24000.				
House 747 Washington st. 12000, lot 7200 ft. 4500.				
House 751 do. 10000, lot 7200 ft. 4500.				
Lot 32 do. 3076 ft. 1500.				
Lot 33 do. 6100 ft. 3000.				
House 791 do. 2500, stable 500, lot 16400 ft. 7000.				
Lot 35 do. 5400 ft. 2200.				
Jouannet Peter A. 1174 Boylston st. . . .	$2	$100	. . . .	$3 00
Jovin Theodore, 376 Washington st.	2	500	. . . .	7 00
Joyce Adeline T. [tax-title]	. .	. . . .	$18,000	180 00
House 17 Browne st. 12000, lot 6544 ft. 6000.				
Joyce George F. 101 School st.	2	1,500	37,900	396 00
Lot Villa lane and Washington st. 29880 ft. 29900.				
Lot Pond and Morss avs. 2610 ft. 2500.				
Block 97–101 Brookline av. 1300, lot 4288 ft. 4200.				
Joyce Thomas, heirs, 34 Juniper st. . . .	. .	. . . .	4,200	42 00
House 2200, lot 3600 ft. 2000.				
Judd Curtis J. 157 Winthrop rd.	2	1,400	. . . .	16 00
Judkins Charles S. 140 Thorndike st. . . .	2	1,000	. . . .	12 00
Judkins Charles S. and Ella F.	. .	. . . .	9,400	94 00
House 7000, lot 6152 ft. 2400.				
K. C. Johnson Co. 79 Harvard st.	. .	400	. . . .	4 00
Kaan Mary M. 162 Aspinwall av.	. .	. . . .	8,300	83 00
House 5000, lot 5463 ft. 3300.				
Kaffenburgh Albert W. 29 Beals st.	2	500	. . . .	7 00
Kaffenburgh Isaac, 50 Naples rd.	2	2,500	12,000	147 00
House 9000, lot 6901 ft. 3000.				
Kaffenburgh Karl, 50 Naples rd.	2	500	. . . .	7 00
Kaler John T.	. .	. . . .	2,100	21 00
Lot Circuit rd. 8400 ft. 2100.				
Kaufman Gustav *et al.* ex'rs will of Athalia Frank	. .	25,000	. . . .	250 00
Kay J. Murray, 52 Rawson rd.	2	11,000	. . . .	112 00
Kay Mary P. 52 Rawson rd.	. .	. . . .	39,500	395 00
House 20000, stable 2000, lot 34199 ft. 17500.				
Keady John, Henry st.	. .	. . . .	2,500	25 00
House 1800, lot 2159 ft. 700.				
Keefe Thomas O. 42 Aspinwall av.	2	500	. . . .	7 00
Keegan John, 217 Freeman st.	2	. . . .	4,500	47 00
House 1000, lot 14163 ft. 3500.				

Name, Location and Description.	Poll.	Personal.	Total Real.	Total Tax.
Keegan Michael F. 13 Ridgeway st.	$2	. . . .	$5,400	$56 00
House 2000, stable 100, lot 8987 ft. 3300.				
Keeler George E. 29 Bartlett cres.	2	$1,000	. . . .	12 00
Keeler Pauline A. 29 Bartlett cres.	. .	. . . .	7,700	77 00
House 5000, lot 5468 ft. 2700.				
Keening Joseph H. 3 Flora st.	2	. . . .	22,800	230 00
Apartment house 8500, lot 6062 ft. 4500.				
Apartment house 263–265 Pond av. 8000, lot 2833 ft. 1800.				
Keep Charles M. 35 Longwood av.	2	500	. . . .	7 00
Keep Frederick E. 75 Center st.	2	5,000	9,800	150 00
House 6000, lot 6250 ft. 3800.				
Keiffer Louis [Boston]	. .	. . . .	84,600	846 00
Apartment house 173 Davis av. 20000, lot 10082 ft. 5500.				
Apartment house 185 do. 20000, lot 10100 ft. 5500.				
House 16 Beals st. 7200, lot 6291 ft. 4400.				
House 22 do. 7200, lot 6272 ft. 4000.				
House 19 do. 7000, lot 6000 ft. 3800.				
Keiser Peter, 183 Aspinwall av.	2	. . . .	19,900	201 00
House 5000, lot 4443 ft. 2600.				
House and shop 157–159 Washington st. 1700, lot 2200 ft. 3300.				
House 24 Walter av. 4500, lot 4083 ft. 2800.				
Keisker Henry W. 42 Beech rd.	2	5,000	. . . .	52 00
Keith A. Paul, 310 Kent st.	2	5,000	. . . .	52 00
Keith Benjamin F. 310 Kent st.	2	75,000	. . . .	752 00
Keith Margaret L.	. .	. . . .	16,800	168 00
House 6–8 Boylston pl. 5500, lot 5327 ft. 2400.				
House 333–335 Boylston st. 6500, lot 4063 ft. 2400.				
Keith Mary C. 310 Kent st.	. .	. . . .	66,500	665 00
House 30000, stable 6500, lot 30574 ft. 30000.				
Kellar Clara M. [Newton]	. .	. . . .	31,500	315 00
House Francis st. 12000, do. 12000, lot 12000 ft. 7500.				
Kellar William H. 471 Washington st. . . .	2	2,500	. . . .	27 00
Kelleher Catherine, 5 Kerrigan pl.	. .	. . .	1,400	14 00
House 500, lot 1960 ft. 900.				
Kelleher Richard, heirs, 20 Hart st.	. .	. . . .	900	9 00
House 200, lot 1540 ft. 700.				
Kelleher Thomas J. 13 Roberts	2	. . . .	3,100	33 00
House 1000, stable 300, lot 3605 ft. 1800.				
Kelleher Thomas J. & Co. 11 Boylston st. . .	. .	2,000	. . . .	20 00
Kelley & O'Hearn	. .	. . . .	33,100	331 00
Lot 3, High st. 3889 ft. 1700.				
Lot 9 do. 4000 ft. 1800.				
Lot 11 do. 4000 ft. 1800.				
Lot 13 do. 4623 ft. 2000.				
Lot 34, Chestnut st. 3789 ft. 1500.				
Lot Cypress st. 2113 ft. 900.				
Lot Cypress st. 2413 ft. 1000.				
Lot do. 2502 ft. 1000.				
Lot do. 2740 ft. 1000.				
Lot High st. 2664 ft. 1000.				
Lot do. 2554 ft. 1000.				
Lot 44, Franklin st. 3014 ft. 1500.				

Name, Location and Description.	Poll.	Personal.	Total Real.	Total Tax.
Kelley & O'Hearn,—*continued.*				
Lot 46, Franklin st. 3051 ft. 1500.				
Lot 49 do. 3089 ft. 1500.				
Lot Henry st. 2651 ft. 1000.				
Lot do. 2348 ft. 1000.				
Lot Chestnut st. 5710 ft. 2800.				
Lot Cypress st. 2300 ft. 1200.				
Lot do. 3473 ft. 1600.				
Lot do. 2990 ft. 1600.				
Lot 45, Henry st. 2660 ft. 1000.				
Lot 43 do. 2660 ft. 1000.				
Lot do. 2620 ft. 800.				
Lot do. 3170 ft. 1000.				
Lot do. 2664 ft. 900.				
Kelley John J. and Mary T.	. .	. . . .	$10,300	$103 00
Apartment house Cypress st. 6500, lot 3277 ft. 1900.				
Lot Cypress st. 3278 ft. 1900.				
Kelley Mary [Roxbury]	. .	. . . .	1,600	16 00
House 81 Brookline av. 100, lot 1544 ft. 1500.				
Kelley Mary and Catherine	. .	. . . .	9,000	90 00
House 201-203 High st. 7000, lot 4352 ft. 2000				
Kelley Mary J. 98 Brook st.	. .	. . . .	2,800	28 00
House 1500, lot 2420 ft. 1300.				
Kelley Thomas J. Warren st.	$2	$5,000	14,600	198 00
House 1500, stable 500, lot 43300 ft. 8600.				
Lot High and Cypress st. 5740 ft. 2800.				
Lot Goddard av. 9307 ft. 1200.				
Kellogg Carrie I. [Newton]	. .	. . . .	16,600	166 00
Apartment house 240 Babcock st. 14000, lot 2454 ft. 2600.				
Kellogg Charles W. 55 St. Paul st.	2	3,500	. . . .	37 00
Kellogg George F. 69 Centre st.	2	4,000	. . . .	42 00
Kellogg Jane H. 55 St. Paul st.	. .	. . . .	11,600	116 00
House 6000, lot 10600 ft. 5600.				
Kellogg Paul C. 30 Webster st.	2	1,000	. . . .	12 00
Kellom Arthur H. 34 Harrison st.	2	200	5,500	59 00
House 4500, lot 2500 ft. 1000.				
Kelly Catherine, Boylston st.	. .	. . . .	2,300	23 00
House 800, lot 5022 ft. 1500.				
Kelly Catherine, Kerrigan pl.	. .	. . . .	4,700	47 00
House 2700, do. 900, lot 2793 ft. 1100.				
Kelly Charles F. 1064 Beacon st.	2	2,000	. . . .	22 00
Kelly Ellen, 25 White pl.	. .	. . . .	1,900	19 00
House 800, lot 2227 ft. 1100.				
Kelly Harriet L. 402 Boylston st.	. .	. . . .	8,800	88 00
House 5800, lot 4967 ft. 3000.				
Kelly James L. 51 Kenwood st.	2	500	5,300	60 00
House 3500, lot 4500 ft. 1800.				
Kelly Joshua C. Richmond Court	2	500	. . . .	7 00
Kelly Lawrence, 15 Kendall st.	2	. . . .	3,600	38 00
House 2000, lot 3250 ft. 1600.				
Kelly Patrick, heirs, 46a Pearl st.	. .	. . . .	2,000	20 00
House 400, lot 1796 ft. 700.				
House 400, lot 1587 ft. 500.				
Kelly Robert H. 25 Brook st.	2	1,000	. . . .	12 00
Kelton George H. Country Club	2	500	. . . .	7 00
Kemp Louisa M. 6 Beals st.	. .	1,500	. . . .	15 00
Kempton J. Virney, 48 Kent st.	2	1,000	. . . .	12 00

Name, Location and Description.	Poll.	Personal.	Total Real.	Total Tax.
Kendall Charles S. 15 Babcock st.	$2	$5,000	. . . .	$52 00
Kendall Elizabeth, 44 Marion st.	. .	. . . .	$12,500	125 00
House 7000, lot 6722 ft. 5500.				
Kendall George N. 122 Pleasant st.	2	1,000	. . . .	12 00
Kendall Mary, estate, Henry P. Kendall, executor, Fairmont st.	. .	1,000	. . . .	10 00
Kendig Amos B. 69 Centre st.	2	3,000	. . . .	32 00
Kendrick George P. 18 Upland rd.	2	500	. . . .	7 00
Kenerson Levi, 24 Stedman st.	2	500	. . . .	7 00
Kennan John W. estate, Wm. A. Rust *et al.* executors and trustees	. .	. . . .	42,500	425 00
House 424 Washington st. 11000, stable 1500, lot 75460 ft. 30000.				
Kennan Josephine S. 424 Washington st. . .	. .	2,500	. . . .	25 00
Kennard Frederick H. 53 Brington rd. . . .	2	. . . .	3,400	36 00
Lot Hedge rd. 13807 ft. 3400.				
Kennard Martin P. Kennard rd.	2	2,000	66,100	683 00
House 8000, stable 500, lot 61600 ft. 16000.				
Lot Chestnut st. 15700 ft. 2500.				
Lot do. 7900 ft. 1500.				
Lot do. 6400 ft. 1300.				
Lot Chestnut and Walnut st. 2852 ft. 1300.				
Lot do. 10900 ft. 4500.				
Lot Walnut st. 15000 ft. 5000.				
Lot Hedge rd. 10163 ft. 3000.				
Lot Boylston st. and Kennard rd. 14767 ft. 7000.				
Lot do. 1734 ft. 900.				
Lot Kennard rd. 9733 ft. 3800.				
Lot Boylston st. 13920 ft. 5600.				
Lot do. 11750 ft. 5200.				
Kennedy Alonzo L. 234 Pleasant st.	2	2,500	. . . .	27 00
Kennedy Ellen M.	. .	. . . .	2,100	21 00
Lot South st. 3.43 acres 2100.				
Kennedy Isadore H. [Boston]	. .	. . . .	15,200	152 00
House Pleasant st. 7500, lot 13209 ft. 7700.				
Kennedy James S. 79 Stearns rd.	2	500	. . . .	7 00
Kenrick A. Eugene, 71 Gorham av.	2	. . . .	11,500	117 00
House 3500, lot 15400 ft. 8000.				
Kenrick Amanda M. by trustee, 15 Searle av.	. .	. . . .	6,200	62 00
House 3500, lot 6000 ft. 2700.				
Kenrick Brothers, 210-216 Washington st. .	. .	8,000	12,100	201 00
Building 3500, lot 2225 ft. 3800.				
Stable White pl. 600, lot 3825 ft. 1500.				
Stable do. 500, lot 5178 ft. 2200.				
Kenrick George B. [N. R.]	. .	. . . .	6,700	67 00
House 150 Aspinwall av. 2500, lot 6300 ft. 4200.				
Kenrick M. Frank, 26 Bowker st.	2	. . . .	6,500	67 00
House 59 Perry st. 4000, lot 4200 ft. 2500.				
Kent Edward L. 10 Foster st.	2	500	. . . .	7 00
Kent Ella M. Norfolk rd.	. .	. . . .	13,000	130 00
House 8000, lot 16046 ft. 5000.				
Kernan John, 142 Pleasant st.	2	. . . .	6,500	67 00
House 17 Roberts st. 3000, lot 3608 ft. 1800.				
Lot Brook st. 3465 ft. 1700.				
Kerr Albert R. 107 Thorndike st.	2	1,000	. . . .	12 00
Kerr Anna M. 274 Washington st.	. .	. . . .	10,000	100 00
Building 6000, lot 2064 ft. 4000.				

Name, Location and Description.	Poll.	Personal.	Total Real.	Total Tax.
Kerrigan James, Heath st.	$2	. . . .	$3,000	$32 00
House 2000, lot 4659 ft. 1000.				
Kerrigan Michael, 15 Hurd rd.	2	. . . .	1,600	18 00
House Houlihan av. 700, lot 4371 ft. 900.				
Kerrigan William F. 15 Beals st.	2	$500	. . . .	7 00
Kettell Catharine H. trustee, 1057 Beacon st.	. .	. . . .	22,800	228 00
House 17500, lot 2530 ft. 5300.				
Kettell George A. 1057 Beacon st.	2	12,300	. . . .	125 00
Kettell Mary S. estate, 1057 Beacon st. . . .	. .	11,300	. . . .	113 00
Kettembeil Adolph T. W. J. 4 Davis av. . .	2	300	. . . .	5 00
Kickham Lawrence, 19 Kendall st.	2	. . . .	3,800	40 00
House 2500, lot 2580 ft. 1300.				
Kidder Grace H. 485 Washington st.	. .	1,000	. . . .	10 00
Kidder Nathaniel T. *et al.* trustees	. .	. . . .	23,200	232 00
House 1722 Beacon st. 8000, lot 3302 ft. 3600.				
House 1720 do. 8000, lot 3288 ft. 3600.				
Kidder Nathaniel T. and John O. Shaw, trustees will of Henry P. Kidder (rel. tax-title)	. .	. . . .	11,700	117 00
House 1724 Beacon st. 8000, lot 3314 ft. 3700.				
Kiley Michael, heirs	. .	. . . .	6,000	60 00
House 35 Flora st. 1000, do. 38 Juniper st. 2800, lot 3600 ft. 2200.				
Kiley Patrick J. and Mary E. 6 Hurd rd. . .	. .	. . . .	10,300	103 00
Apartment house 8500, lot 3511 ft. 1800.				
Kilham Walter H. 12 Monmouth st.	2	600	. . . .	8 00
Killian Lawrence J. 15 Kilsyth rd.	2	5,000	. . . .	52 00
Kimball David P. and Charles A. Cummings, trustees will of Moses Kimball	. .	454,500	75,500	5,300 00
House 294 Kent st. 18000, stable 1500, lot 54596 ft. 45000.				
Lot Longwood av, 19976 ft. 11000.				
Kimball David P. *et al.* trustees, will of Horace Williams, benefit of Horace W. Fuller.	. .	58,200	. . . .	582 00
Kimball Edward B. Fairmount	2	500	. . . .	7 00
Kimball Edwin N. 76 Sewall av.	2	5,000	. . . .	52 00
Kimball Edwin N. Jr. 105 Colchester st. . .	2	500	. . . .	7 00
Kimball Emma C. [Boston]	. .	. . . .	20,500	205 00
House 81 Harvard st. 7500, stable 2500, lot 21009 ft. 10500.				
Kimball Frederick G. Perrin rd.	2	1,000	. . . .	12 00
Kimball George A. 1412 Beacon st.	2	500	. . . .	7 00
Kimball George C. 158 Salisbury rd.	2	500	. . . .	7 00
Kimball Hannah H. 294 Kent st.	. .	8,100	. . . .	81 00
Kimball Helen F. 294 Kent st.	. .	8,100	. . . .	81 00
Kimball Helen F. *et al.*	. .	. . . .	15,000	150 00
Lot Longwood av. 26582 ft. 15000.				
Kimball Kate H. 27 Naples rd.	.	1,200	9,200	104 00
House 6000, lot 5167 ft. 3200.				
Kimball Kate H. trustee, will of Caroline E. Marsh	. .	400	. . . .	4 00
Kimball Katharine B. Beech rd.	. .	. . . .	18,000	180 00
House 10000, lot 8050 ft. 8000.				
Kimball Lulu S. 294 Kent st.	. .	8,300	. . . .	83 00
Kimball Mary E. 61 Toxteth st.	. .	. . . .	7,900	79 00
House 5000, lot 5000 ft. 2900.				
Kimball Walter, 10 Beech rd.	2	2,000	. . . .	22 00

Name, Location and Description.	Poll.	Personal.	Total Real.	Total Tax.
King & Co. Boylston pl.	. .	$600	. . . .	$6 00
King Annie, 110 Franklin st.	. .	. . . .	$6,100	61 00
House 4500, lot 3237 ft. 1600.				
King Charles [Newton]	. .	. . . .	80,500	805 00
Apartment house 1 Colbourne cres. 70000, lot 18749 ft. 10500.				
King Felix R. 54 Brook st.	$2	1,500	. . . .	17 00
King Henry C. 185 Davis av.	2	1,000	. . . .	12 00
King Henry W. [Worcester]	. .	. . . .	45,000	450 00
House 1622 Beacon st. 10000, lot 4139 ft. 5000.				
House 1620 do. 10000, lot 4172 ft. 5000.				
House 1616 do. 10000, lot 4291 ft. 5000.				
King James, heirs, 17 White pl.	. .	. . . .	10,300	103 00
House 800, lot 1950 ft. 1000.				
House 240 Cypress st. 3500, do. 238 do. 2500, lot 5082 ft. 2500.				
King Robert, 98 Boylston st.	2	. . . .	8,100	83 00
House 4000, do. 94 Boylston st. 1800, lot 3788 ft. 2300.				
King Tarrant P. [Milton]	. .	. . . .	24,900	249 00
Lot 1, Stetson st. 7232 ft. 3000.				
Lot 3 do. 8800 ft. 3500.				
Lot 8–11 do. 24213 ft. 10000.				
Lot 7 do. 6082 ft. 2500.				
Lot 6 do. 6775 ft. 2800.				
Lot 5 do. 7480 ft. 3100.				
Kingman Abner A. and Susan H. Howard, by Michael H. Sullivan, trustee	. .	. . . .	35,200	352 00
House 135 Park st. 4200, do. 139 Park and 1371 Beacon st. 8500, lot 15171 ft. 22500.				
Kingman Martin, 340 Washington st.	2	. . . .	5,400	56 00
House 1500, lot 2600 ft. 3900.				
Kingman Minnie M. 5 Windsor rd.	. .	. . . .	8,500	85 00
House 5000, lot 5876 ft. 3500.				
Kingman Rufus A. Windsor rd.	2	3,000	. . . .	32 00
Kingston John jr. [Boston]	. .	. . . .	2,800	28 00
Barn Summit av. 500, lot 13600 ft. 2300.				
Kinsley Calista A. heirs	.	. . . .	13,500	135 00
House 1410 Beacon st. 10000, lot 2200 ft. 3500				
Kittredge Jeremiah C. estate, Martha A. Kittredge *et al.* executors, 97 Gardner rd.	. .	20,000	21,000	410 00
House 12500, lot 17000 ft. 8500.				
Kittredge Joseph, 79 Cypress st.	2	. . . .	8,700	89 00
House 5700, lot 5000 ft. 3000.				
Klitzke Louisa	. .	. . . .	14,400	144 00
House 15-17 Coolidge st. 10000, lot 8760 ft. 4400.				
Klitzke Louisa, executrix, estate of Reinhold Klitzke	. .	5,000	. . . .	50 00
Klous Louis, 119 Park st.	2	500	62,000	627 00
Apartment house 18000, do. 59 Marion st. 30000, lot 14200 ft. 14000.				
Knaf Anna M. 14 Cameron st.	. .	. . . .	4,200	42 00
House 2500, stable and shop 200, lot 3200 ft. 1500.				
Knaf Conrad, 14 Cameron st.	2	300	. . . .	5 00
Knapp Benjamin L. 152 Harvard st.	2	500	. . . .	7 00
Knapp Eugene R. 13 Regent cir.	2	500	. . . .	7 00

Name, Location and Description.	Poll.	Personal.	Total Real.	Total Tax.
Knapp Frances A. 13 Regent cir.	. .	. . . .	$30,500	$305 00
Stable off Tappan st. 25000, cottage 400, do. 400, barn 200, lot 30918 ft. 4500.				
Knowles William, Heath st.	. .	. . . .	2,100	21 00
House 600, do. 300, lot 4210 ft. 1200.				
Knowles William A. Heath st.	$2	. . . .	6,100	63 00
House 5000, lot 3860 ft. 1100.				
Knowlton Daniel S. 103 Center st.	2	$500	. . . .	7 00
Knox Florence N. Windsor rd.	. .	. . . .	22,500	225 00
House 13000, lot 16440 ft. 9500.				
Knox Florence N. *et al.* ex'rs estate of Frank Knox	. .	25,000	. . . .	250 00
Knox Leon F. [Boston]	. .	. . . .	5,800	58 00
House (unfinished) 50 Atherton rd. 4500, lot 3168 ft. 1300.				
Koch John, 302 Washington st.	2	600	7,300	81 00
Factory 4000, lot 2180 ft. 3300.				
Kocher William J. Heath st.	2	1,000	1,500	27 00
Stable 500, lot 3490 ft. 1000.				
Kohl Louisa A. 62 Marion st.	. .	. . . .	52,500	525 00
House 30000, stable 3500, lot 24275 ft. 19000.				
Kohl Louisa A. *et al.* ex'rs will of John A. Kohl	. .	35,500	. . .	355 00
Koopman Joel, 186 Naples rd.	2	4,000	. . .	42 00
Kopf Bernard, 240 Babcock st.	2	1,000	. . .	12 00
Kragg William A. 465 Washington st.	2	500	. . . .	7 00
Lacy Mary, 27 Juniper st.	. .	. . . .	3,400	34 00
House 1700, stable 100, lot 2905 ft. 1600.				
Laighton Anna B. 44 Davis av.	. .	. . . .	16,500	165 00
House 298 Harvard st. 4000, lot 14278 ft. 12500.				
Laighton James A. 44 Davis av.	2	. . . .	12,000	122 00
House 5000, lot 13105 ft. 7000.				
Lally John, Clyde st.	2	. . . .	3,400	36 00
House 2500, lot 6626 ft. 500.				
Lot 31 Garardus av. 4858 ft. 400.				
Lally John, Clyde st.	2	. . . .	17,900	181 00
House 343-345 Boylston st. 4500, do. 349-351 do. 8000, lot 4784 ft. 3700.				
Lot 36, Clyde st. 4490 ft. 500.				
Lot 35 do. 5361 ft. 400.				
Lot 109, Lincoln st. 4750 ft. 200.				
Lot 110, Dale st. 4750 ft. 200.				
Lot 111 do. 4750 ft. 200.				
Lot 112 do. 4750 ft. 200.				
Lally Michael, 23 Roberts st.	2	. . . .	4,800	50 00
House 2500, lot 4537 ft. 2300.				
Lamb Elizabeth W. estate, Henry W. Lamb *et al.* ex'rs and trustees, 138 High st.	. .	4,000	10,300	143 00
House 3500, lot 16966 ft. 6800.				
Lamb Henry W. 138 High st	2	27,500	9,500	372 00
Stable Cumberland av. 3500, lot 12962 ft. 6000.				
Lamb Henry W. trustee	. .	. . . .	11,500	115 00
House 33 Edgehill rd. 4500, lot 20442 ft. 7000.				
Lamb Henry W. *et al.*	. .	. . . .	12,000	120 00
Lot Hawthorne rd. 30560 ft. 12000.				

Name, Location and Description.	Poll.	Personal.	Total Real.	Total Tax.
Lancey Benjamin	. .	. . . .	$500	$5 00
Lot off Reservoir lane 7700 ft. 500.				
Lane Ann W. [Boston]	. .	. . . .	14,800	148 00
House 158 Winthrop rd. 9000, lot 11438 ft. 5800.				
Lane Jeremiah A. [Cambridge]	. .	. . . .	10,400	104 00
House 135 Colbourne cres. 6500, lot 7601 ft. 3900.				
Lane Walter L. 16 Francis st.	$2	$4,000	22,500	267 00
House 8500, lot 10000 ft. 8000.				
Lot Kent sq. 10000 ft. 6000.				
Langley William C. jr. *et al.* executors of estate of William G. Harris	. .	22,700	. . . .	227 00
Langmaid Ella M.	. .	. . . .	15,900	159 00
House 13 Garrison rd. 13500, lot 2640 ft. 2400.				
Larkin Joseph H. 1605 Beacon st.	. .	100	. . . .	1 00
Latham Aaron H. 44 Allerton st.	2	3,500	. . . .	37 00
Latham Annie G. 44 Allerton st.	. .	. . . .	8,300	83 00
House 5000, lot 6645 ft. 3300.				
Latham William H. 1351a Beacon st.	. .	300	. . . .	3 00
Lauriat Charles E. 1049 Beacon st.	2	5,000	. . . .	52 00
Lauriat Harriet F. 1049 Beacon st.	. .	. . . .	23,000	230 00
House 17500, lot 2640 ft. 5500.				
Lawrence Amory A. [Boston]	. .	. . . .	67,000	670 00
Lot Euston st. 15337 ft. 14500.				
Lot do. 13653 ft. 12500.				
Lot do. 4694 ft. 4500.				
Lot Mountfort st. 16033 ft. 15500.				
House 138 do. 4000, lot 16797 ft. 16000.				
Lawrence Amory A. *et al.* trustees	. .	. . . .	145,500	1,455 00
House 145 Essex st. 7000, lot 24172 ft. 24500.				
House 207 Mountfort st. 6000, lot 20603 ft. 21000.				
Lot do. 19415 ft. 19000.				
Lot Mountfort and Prescott sts. 16498 ft. 16000.				
Lot Euston and St. Mary's sts. 52728 ft. 52000.				
Lawrence Arthur, [Stockbridge]	. .	. . . .	58,000	580 00
Lot Mountfort st. 38200 ft. 30000.				
House 58 Monmouth st. 7500, lot 19500 ft. 20500.				
Lawrence Charles R. 332 Tappan st.	2	25,000	21,500	467 00
House 17000, lot 5125 ft. 4500.				
Lawrence Charles R. sur. trustee for Alice L. Chandler	. .	16,000	. . . .	160 00
Lawrence Charles R. sur. trustee for Ella L. Kent	. .	30,000	. . . .	300 00
Lawrence Edward A. [Nantucket]	. .	. . . .	8,600	86 00
House 88 Coolidge st. 6000, lot 5044 ft. 2600.				
Lawrence Foundation	. .	. . . .	33,400	334 00
Tenement house 14-16 Roberts st. 6000, lot 7279 ft. 2800.				
Tenement house 18-20 do. 7000, lot 7279 ft. 2800.				
Tenement house 3-5 High-st. pl. 5500, do. 7-9 do. 5500, lot 11628 ft. 3800.				

Name, Location and Description.	Poll.	Personal.	Total Real.	Total Tax.
Lawrence Francis W. devisees, 187 Mountfort st.	. .	. . . . .	$187,800	$1878 00
House 18000, lot 29050 ft. 20000.				
House 175 Mountfort st. 10500, lot 23900 ft. 17500.				
House 1045 Beacon st. 17500, lot 2640 ft. 5500.				
House 1050 do. 6000, lot 16654 ft. 36000.				
Lot do. 15801 ft. 31500.				
House 3 St. Mary's st. 3000, do. 15 do. 800, lot 19023 ft. 21500.				
Lawrence Julia	. .	. . . . .	18,000	180 00
House 11 Carlton st. 5500, lot 14262 ft. 12500.				
Lawrence Lucilla T. 187 Mountfort st.	. .	$2,000	. . . .	20 00
Lawrence Sarah E. heirs	. .	. . . . .	149,000	1,490 00
House 47-49 Monmouth st. 7000, lot 19500 ft. 20000.				
Five houses 53-61 do. 33000, lot 12876 ft. 14000.				
Lot Monmouth ct. 14800 ft. 11000.				
House 19 do. 6000, do. 21 do. 6000, do. 23 do. 6000, do. 27 do. 6000, lot 14206 ft. 14000.				
Lot Ivy and St. Mary's sts. 23068 ft. 26000.				
Lawrence Susan C. devisees	. .	. . . . .	53,000	530 00
Lot Beacon st. 4000 ft. 9000.				
Lot Carlton st. 101661 ft. 44000.				
Lawrence William [N. R.]	. .	. . . . .	91,000	910 00
Five houses 69-77 Monmouth st. 33000, lot 13950 ft. 16000.				
Lot Prescott st. 15019 ft. 15000.				
House 195 Mountfort st. 5000, lot 38208 ft. 22000.				
Lawson Janet, 73 Naples rd.	. .	. . . . .	8,800	88 00
House 6000, lot 6634 ft. 2800.				
Lawson Peter H. 73 Naples rd.	$2	500	. . . .	7 00
Leahy Maria, 115 Boylston st.	. .	. . . . .	3,700	37 00
House 900, lot 5374 ft. 2800.				
Leahy Jeremiah [Boston]	. .	. . . . .	12,000	120 00
House 147 Mason ter. north 10000, lot 4050 ft. 2000.				
Leas LeRoy P. 1736 Beacon st.	2	1,000	. . . .	12 00
Leatherbee George H. 43 Garrison rd.	2	500	. . . .	7 00
Lee Daniel D. [Boston]	. .	. . . . .	6,600	66 00
Barn Grove st. 600, lot 5.94 acres 6000.				
Lee Elizabeth P. Warren st.	. .	60,000	334,100	3,941 00
House 20000, stable 3000, cottage 600, cow-barn 500, greenhouse 4000, lot 962750 ft. 80000.				
House 617 Boylston st. 4500, stable 2000, cottage 500, house 619 Boylston st. 15000, stable 4000, lot 637089 ft. 200000.				
Lee Elizabeth P. by J. Elliot Cabot, trustee	. .	528,700	. . . .	5,287 00
Lee Elliot C. Warren st.	2	25,000	. . . .	252 00
Lee George, 617 Boylston st.	2	25,000	28,000	532 00
House Dudley st. 8000, do. Walnut st. 11000, lot 23101 ft. 9000.				

Name, Location and Description.	Poll.	Personal.	Total Real.	Total Tax.
Lee George W. 207 Mountfort st.	$2	$300	. . . .	$5 00
Lee Henry, estate, S. S. Bartlett *et al.* ex'rs, Warren st.	. .	171,000	$6,500	1,775 00
Lot Morss av. 3622 ft. 6500.				
Lee John C. 207 Mountfort st.	2	1,000	. . . .	12 00
Lee John R. 207 Mountfort st.	2	6,400	. . . .	66 00
Lee John R. *et al.* trustees, will of John C. Lee	. .	5,500	. . .	55 00
Leeds Francis, 1021 Beacon st.	2	1,900	. . . .	21 00
Leeds Maria A. 1021 Beacon st.	. .	. . . .	22,800	228 00
House 17500, lot 2530 ft. 5300.				
Lefavor Mrs. [Boston]	. .	1,500	. . . .	15 00
Lehman Alfred, 13 Devotion st.	2	500	. . . .	7 00
Lehrburger Matilda F. 33 Naples rd.	. .	. . . .	12,000	120 00
House 8000, lot 7898 ft. 4000.				
Lehrburger Simon L.	2	1,000	. . . .	12 00
Leibman Gustavus, 18 Shailer st.	2	1,800	. . . .	20 00
Leighton Anaretta T. 56 Garrison rd.	. .	70,000	27,500	975 00
House 13000, stable 2500, lot 15000 ft. 12000.				
Leighton Jenny, 312 Washington st.	. .	. . . .	4,000	40 00
House and shop 1200, lot 1712 ft. 2800.				
Leighton John C. 316 Harvard st.	2	4,000	. . . .	42 00
Leighton Lincoln I. 312 Washington st.	2	100	4,500	48 00
Stable Greenough st. 500, lot 6960 ft. 4000.				
Leighton Mary A. 312 Harvard st.	. .	145,000	24,500	1,695 00
House 15000, lot 12195 ft. 9500.				
Leland Edmund F. 82 Monmouth st.	2	3,500	20,500	242 00
House 8000, lot 3220 ft. 4000.				
House 74 University rd. 5500, lot 6012 ft. 3000.				
Leland Ella A. 82 Monmouth st.	. .	. . . .	21,900	219 00
House 80 Monmouth st. 8000, lot 3220 ft. 4000.				
House 84 University rd. 7000, lot 5898 ft. 2900.				
Leland George A. [Boston]	. .	. . . .	97,000	970 00
House 1495 Beacon st. 13000, do. 1493 do. 13000, do. 1491 do. 13000, do. 1489 do. 13000, do. 1487 do. 13000, do. 1485 do. 13000, lot 18911 ft. 19000.				
Leland Herbert M. 1070 Beacon st.	2	2,500	. . . .	27 00
Leland Joseph D. heirs	. .	. . . .	18,500	185 00
Lot Rawson and Winthrop rds. 40912 ft. 18500.				
Leland Mary L.	. .	. . . .	11,000	110 00
House 23 Addington rd. 6500, lot 10131 ft. 4500.				
Lemis Michael [Winthrop]	. .	. . . .	6,000	60 00
House 215 Freeman st. 1500, lot 9040 ft. 4500.				
LeMoyne Mary, 93 Pleasant st.	. .	5,000	. . . .	50 00
LeMoyne McPherson, 93 Pleasant st.	2	1,500	21,000	227 00
House 8500, lot 21000 ft. 12500.				
Leon Rosalie F. [Boston]	. .	. . . .	10,800	108 00
House 204 Babcock st. 7000, lot 6459 ft. 3800.				
Leonard Gertrude H. 6 Regent cir.	. .	. . . .	12,800	128 00
House 11000, lot 2339 ft. 1800.				
Leonard John, 6 Regent cir.	2	3,000	. . . .	32 00

Name, Location and Description.	Poll.	Personal.	Total Real.	Total Tax.
Leuchars Robert B. 2 Thorndike st.	$2	$3,000	$10,900	$141 00
House 6000, lot 9745 ft. 4900.				
Leverett Geo. V. *et al.* ex'rs will of William L. Chase	. .	900	. . . .	9 00
Leverett Geo. V. *et al.* trustees, will of William L. Chase (clause 6)	. .	7,500	. . . .	75 00
Leverett George V. *et al.* ex'rs and trustees, will of William L. Chase	. .	. . . . .	17,000	170 00
House 97 Francis st. 12000, lot 10000 ft. 5000.				
Levien Albert A. 149 Washington st.	2	1,000	2,500	37 00
House 80 Boylston st. 1500, lot 1569 ft. 1000.				
Leviseur Joseph J. 1571 Beacon st.	2	3,500	. . . .	37 00
Levy Anna, 42 Cypress st.	. .	500	. . . .	5 00
Levy Benjamin, 423 Harvard st.	2	10,000	. . . .	102 00
Levy Berthe, 423 Harvard st.	. .	. . . . .	19,000	190 00
House 10500, lot 10304 ft. 8500.				
Levy Jennie, 1071 Beacon st.	. .	. . . . .	22,800	228 00
House 17500, lot 2585 ft. 5300.				
Levy Leo, 32 Columbia st.	2	1,000	. . . .	12 00
Levy Lewis I. 1071 Beacon st.	2	2,000	. . . .	22 00
Lewis Andrew R. [Somerville]	. .	. . . . .	5,000	50 00
Lot 7 Colbourne cres. 10588 ft. 5000.				
Lewis Emma W. adm'x, 32 Harvard av. . .	. .	5,000	22,100	271 00
House 8000, stable 600, lot 42500 ft. 13500.				
Lewis Emma W. & Mary J. Watts, executors or trustees, under will of Samuel Watts, for benefit of themselves, and Clite W. White, Samuel W. Lewis, Mary B. Lewis, and Charles W. Lewis, children of Emma W. Lewis	. .	600,000	. . . .	6,000 00
Lewis Whitney, 99 High st.	2	5,000	. . . .	52 00
Libby Laura N. 103 Centre st.	. .	. . . . .	14,200	142 00
House 7000, lot 13396 ft. 7200.				
Libby Tobias, 1479 Beacon st.	2	1,000	. . . .	12 00
Liebmann Henry, 180 Naples rd.	2	7,000	. . . .	72 00
Liecty John L. 45 Westbourne ter.	2	1,500	. . . .	17 00
Liffer Charles [Boston]	. .	. . . . .	5,000	50 00
Lot Colbourne cres. 10887 ft. 5000.				
Lincoln Albert L. jr. Walnut pl.	2	4,100	40,200	445 00
House 50 Harvard st. 8500, stable 700, shed 1000, lot 37900 ft. 30000.				
Lincoln Albert L. jr. executor will of Agustine Shurtleff	.	17,700	. . . .	177 00
Lincoln Ann Eliza, heirs	. .	. . . . .	73,700	737 00
House 19 Harvard st. 3500, lot 18932 ft. 15000.				
House 11-13 do. 5500, lot 10100 ft. 10000.				
Lot Webster pl. 11566 ft. 5800.				
House 8-10 do. 5000, lot 11213 ft. 5600.				
House 12-14 do. 4500, lot 11277 ft. 5600.				
House 40 Kent st. 5500, stable 200, lot 9670 ft. 7500.				
Lincoln Arthur, trustee for Mary W. Crowell,	. .	6,600	. . . .	66 00
Lincoln Edith W. Walnut pl.	. .	15,800	22,500	383 00
House 5500, stable 1000, lot 54363 ft. 16000.				
Lincoln Edwin H. 132 Summit av.	2	2,500	. . . .	27 00
Lincoln Frederick F. 5 Verndale st.	2	1,000	. . . .	12 00

Name, Location and Description.	Poll.	Personal.	Total Real.	Total Tax.
Lincoln Isabella A. 132 Summit av.	. .	. . . .	13,700	$137 00
House 8500, lot 11975 ft. 5200.				
Lincoln James G. 30 Upland rd.	$2	$5,000	. . . .	52 00
Lincoln Louis R. administrator estate of Emily C. Lincoln	. .	20,000	. . . .	200 00
Lincoln Walter M. Stearns Chambers . .	2	500	. . . .	7 00
Lincoln William E. 54 Gardner rd.	2	7,500	95,300	1,030 00
House 7500, lot 21777 ft. 10500.				
Lot Gardner rd. 17777 ft. 9000.				
House 25 Beals st. 7000. lot 6000 ft. 3600.				
House 2-18 Tabor pl. 8000, lot 11020 ft. 5500.				
House 35 Beals st. 7000, lot 6000 ft. 3200.				
Apartment house 373 Harvard st. 25000, lot 3739 ft. 4000.				
Lot Washington st. 12812 ft. 5000.				
Lincoln William E. *et al.* trustees, St. Paul Building Trust	. .	. . . .	25,500	255 00
Apartment house (unfinished) St. Paul and Beacon sts. 2000, lot 15778 ft. 23500.				
Lincoln William E. executor estate of William Lincoln	. .	1,000	. . . .	10 00
Lincoln William H. 60 Beech rd.	2	50,000	109,100	1,593 00
House 15000, stable 1000, greenhouse 1500, lot 39930 ft. 39000.				
House 48 Beech rd. 6000, lot 14294 ft. 12000.				
House 14-16 Linden pl. 4000, stable 500, lot 28552 ft. 10000.				
Lot 57, Beals st. 5302 ft. 2200.				
Lot 55 do. 5956 ft. 2300.				
Lot 53 do. 5975 ft. 2300.				
Lot 51 do. 5993 ft. 2300.				
House Buckminster rd. 6000, lot 10800 ft. 5000.				
Linder George E. [Newton] executor estate of Charles H. Maynard, for benefit of Madeline and Mary C. Maynard	. .	37,500	. . . .	375 00
Linder John F. 145 Naples rd.	2	5,000	. . . .	52 00
Linder Mary L. 145 Naples rd.	. .	. . . .	11,500	115 00
House 7500, lot 7808 ft. 4000.				
Lindsay Edwin P. 66 Summit av.	2	2,000	. . . .	22 00
Lingley ———, 15 Regent cir.	2	1,000	. . . .	12 00
Litchfield Everett S. 86 Powell st.	2	1,000	. . . .	12 00
Litchfield Frederick E. 86 Powell st.	2	500	. . . .	7 00
Litchfield Ruth R. 86 Powell st.	. .	. . .	17,500	175 00
House 7500, lot 11400 ft. 10000.				
Litchfield William E. *et al.* trustees, Commonwealth Associates	. .	. . . .	16,800	168 00
Lot 1, Commonwealth av. 3563 ft. 3600.				
Lot 2 do. 3563 ft. 3600.				
Lot 3 do. 3563 ft. 3600.				
Lot 4 do. 4988 ft. 6000.				
Littell Robert S. estate, 36 Alton pl.	. .	5,000	. . . .	50 00
Little Arthur C. 10 Davis av.	2	2,800	15,900	189 00
House 33 Cameron st. 1700, do. 37 do. 1000, shop 39 do. 200, stable 2000, lot 13262 ft. 5000.				
Lot Winthrop rd. 12123 ft. 6000.				

Name, Location and Description.	Poll.	Personal.	Total Real.	Total Tax.
Little Arthur C. and John E.	. .	. . . .	$2,800	$28 00
Stable Cameron st. 800, lot 4240 ft. 2000.				
Little Arthur D. Warren st.	$2	$5,000	. . . .	52 00
Little Caroline N. 1800 Beacon st.	. .	. . . .	11,200	112 00
House 8000, lot 2953 ft. 3200.				
Little Ella W. 232 Kent st.	. .	25,000	16,900	419 00
House 10000, lot 8646 ft. 6900.				
Little George B. 232 Kent st.	2	7,500	. . .	77 00
Little Henry C. 1800 Beacon st.	2	5,000	. . . .	52 00
Little James L. Goddard av.	2	24,000	7,800	320 00
House Cottage st. 2500, stable 700, lot 36800 ft. 4600.				
Little James L. co-trustee, estate of James L. Little.	. .	61,100	. . . .	611 00
Little John E. 123 Kent st.	2	2,000	. . . .	22 00
Little Martha C. 77 Perry st.	. .	1,000	10,400	114 00
House 5500, stable 1500, lot 6750 ft. 3400.				
Little Mary R. Goddard av.	. .	. . . .	79,000	790 00
House 15000, stable 2000, greenhouse 1000, house 2500, do. 3500, lot 17.50 acres 55000.				
Little Sarah E. 8 Thayer pl.	. .	. . . .	4,400	44 00
House 2800, lot 3603 ft. 1600.				
Littlefield James C. 16 Winchester st.	. .	. . . .	44,500	445 00
Apartment house 9000, do. 20 Winchester st. 25000, lot 8892 ft. 10500.				
Littlefield Lora A.	. .	. . . .	39,300	393 00
House 13 Devotion st. 7500, lot 5250 ft. 3000.				
Apartment house 15 Center st. 20000, stable 1000, lot 10542 ft. 7800.				
Livermore Mary A. C. 346 Kent st.	. .	19,900	. . . .	199 00
Lloyd Debora E. 157 Aspinwall av.	. .	. . . .	8,400	84 00
House 5500, lot 5109 ft. 2900.				
Lloyd William, 157 Aspinwall av.	2	500	. . . .	7 00
Locke Ellen B. 32 Webster st.	. .	1,000	. . . .	10 00
Locke Elmore E. ex'r estate Susan T. Crosby, 1470 Beacon st.	. .	12,000	. . . .	120 00
Locke James, 23 Dudley st.	2	2,500	. . . .	27 00
Lodge Richard W. 97 Colchester st.	2	200	. . . .	4 00
Logan & Donlan, 67 Washington st.	. .	100	. . . .	1 00
Logan Hiram H. 143 Tappan st.	2	6,000	24,500	307 00
House 12500, stable 2000, lot 20181 ft. 10000.				
Logan S. Louise, by trustee, 143 Tappan st.	. .	800	. . . .	8 00
Lombard Benjamin jr. 1566 Beacon st.	2	5,000	. . . .	52 00
Lombard Rose M. 1566 Beacon st.	. .	1,500	46,000	475 00
House 25000, stable 3000, lot 16203 ft. 18000.				
Long Albert E. 9 Vernon st.	2	3,500	. . . .	37 00
Long Harry V. 249 Tappan st.	2	7,500	. . .	77 00
Long Jane C. 97 Colchester st.	. .	500	. . .	5 00
Long John D. guardian for Harold W. Brigham	. .	7,200	. . . .	72 00
Long Susan H. 249 Tappan st.	. .	. . . .	5,500	55 00
Lot 12311 ft. 5500.				
Longfellow Henry W. 44 Fuller st.	2	20,000	. . . .	202 00
Longwood Club, 26 Monmouth st.	. .	1,000	. . . .	10 00

Name, Location and Description.	Poll.	Personal.	Total Real.	Total Tax.
Longyear John M. [Marquette, Michigan]	. .	. . . .	$75,000	$750 00
Lot Leicester rd. 177435 ft. 75000.				
Loomis Helen B.	. .	. . . .	6,800	68 00
Lot Englewood av. 10697 ft. 6800.				
Loomis Silas W. 37 Centre st.	$2	$2,500	. . . .	27 00
Lord Adelaide F. Walnut st	. .	. . . .	17,000	170 00
House 10000, lot 16557 ft. 7000.				
Lord Henry G. Walnut st.	2	2,000	3,500	57 00
Lot Dudley st. 9338 ft. 3500.				
Lord Linda C. 8 Marshall av.	. .	. . . .	5,500	55 00
House 4000, lot 4141 ft. 1500.				
Lord William F. 107 Westbourne ter.	2	1,000	. . . .	12 00
Lorimer George C. [N. R.]	. .	. . . .	18,800	188 00
House 164 Harvard st. 9000, lot 13997 ft. 9800.				
Loring Atherton, 138 Mountfort st.	2	5.000	. . . .	52 00
Loring Agustus P. [Beverly]	. .	. . . .	25,200	252 00
House 54 Coolidge st. 7000, lot 6988 ft. 6000.				
House 14 Corey rd. 8000, lot 4720 ft. 4200.				
Loring Homer, 65 Westbourne ter.	2	1,000	. . . .	12 00
Loring Margaret F. 92 High st.	. .	. . . .	31,100	311 00
House 15000, stable 1500, lot 20000 ft. 8500.				
Lot Cumberland av. 8890 ft. 3200.				
Lot do. 6136 ft. 2900.				
Loring May E. 65 Westbourne ter.	. .	. . . .	9,700	97 00
House 6000, lot 7083 ft. 3700.				
Loring Thacher, 92 High st.	2	120,000	. . . .	1,202 00
Lothrop Catherine P. [N. R.]	. .	. . . .	13,300	133 00
House 13 Carlton st. 5300, lot 9039 ft. 8000.				
Louise Florence, 81 Harvard st.	.	200	. . . .	2 00
Love James, Ackers av.	2	1,500	2,600	43 00
House 800, stable 600, lot 8503 ft. 1200.				
Lovejoy Katherine H. 131 Naples rd.	. .	. . . .	13,900	139 00
House 9500, lot 8857 ft. 4400.				
Loveless Mary L. 10 Homer st.	. .	. . . .	7,100	71 00
House 76 Winchester st. 3300, lot 8259 ft. 3800.				
Lovering James C. 52 Davis av.	2	1,500	14,500	162 00
House 8500, lot 11650 ft. 6000.				
Lovett Augustus S. 59 Windsor rd.	2	3,500	22,200	259 00
House 8000, lot 11344 ft. 5200.				
House 32 Vernon st. 6500, lot 4427 ft. 2500.				
Lovett Augustus S. trustee, estate of Emily L. Wood	. .	22,700	. . . .	227 00
Lovett Harriet M. 74 Coolidge st.	. .	. . . .	7,900	79 00
House 5000, lot 4806 ft. 2900.				
Lovett Horace R. 74 Coolidge st.	2	1,500	. . . .	17 00
Lovett James D. W. 181 Walnut st.	2	200	. . . .	4 00
Lovis Harriet H. 391 Boylston st.	. .	2,500	. . . .	25 00
Lowe Fanny [Boston]	. .	. . . .	8,400	84 00
House 31 Gibbs st. 6000, lot 5712 ft. 2400.				
Lowe Joseph D. 404 Boylston st.	2	500	. . . .	7 00
Lowe Lewis G. devisees	. .	. . . .	15,000	150 00
House 1618 Beacon st. 10000, lot 4233 ft. 5000.				
Lowe Mary E. 404 Boylston st.	. .	. . . .	8,800	88 00
House 5800, lot 4938 ft. 3000.				

Name, Location and Description.	Poll.	Personal.	Total Real.	Total Tax.
Lowell Amy, Warren st.	. .	$25,000	$107,500	$1325 00
House 35000, stable 4000, farm house 1000, greenhouse 2500, lot 10 acres 65000.				
Lowell Augustus, devisees	. .	. . . .	7,500	75 00
Lot off Heath st. 12.5 acres 7500.				
Lowell Guy, Chestnut pl.	$2	16,000	. . . .	162 00
Lowell John, heirs [Newton]	. .	. . . .	39,500	395 00
Lot Boylston and Hammond sts. 4.50 acres 22000.				
Lot Heath st. 2.70 acres 3500, barn Hammond st. 1500, lot 211200 ft. 12500.				
Lowell Percival, Warren st.	2	70,000	. . . .	702 00
Lowell Percival and A. Lawrence Lowell, trustees for Amy Lowell	. .	100	. . . .	1 00
Lowell Percival, A. Lawrence Lowell and William L. Putnam, trustees under will of Augustus Lowell, benefit of Amy Lowell	. .	88,000	. . . .	880 00
Lowell Percival, A. Lawrence Lowell and William L. Putnam, trustees under will of Augustus Lowell, benefit of Percival Lowell	. .	86,300	. . . .	863 00
Lucas Harry C. 1122 Commonwealth av.	2	500	. . . .	7 00
Luce Henry A. 375 Harvard st.	2	500	. . . .	7 00
Ludy Peter D. Cypress pl.	2	500	. . . .	7 00
Luke Fannie L. 55 Garrison rd.	. .	. . . .	37,500	375 00
House 16000, lot 5709 ft. 5600.				
House 15 Garrison rd. 13500, lot 2640 ft. 2400.				
Luke Otis H. 55 Garrison rd.	2	4,500	. . . .	47 00
Luke Otis H. *et al.* trustees, Boston Finance Association	. .	. . . .	26,000	260 00
House 201 Davis av. 8500, lot 5760 ft. 3500.				
Apartment house 195 Davis av. 9000, stable 1000, lot 7549 ft. 4000.				
Lundberg Eline, 71 Rawson rd.	. .	. . . .	14,600	146 00
House 6500, lot 10263 ft. 4500.				
Lot Colbourne cres. 9000 ft. 3600.				
Lundberg Gustaf, 71 Rawson rd.	2	9,000	. . . .	92 00
Lunney Charles A. 16 Emerald st.	2	100	7,300	76 00
House 500, do. 16a Emerald st. 300, lot 4496 ft. 4000.				
House 19 Emerald st. 800, lot 2840 ft. 1700.				
Lunney James H. 8 Tabor pl.	2	200	. . . .	4 00
Lunt William, 24 Stedman st.	2	500	. . . .	7 00
Lyder Edward H. 28 Walter av.	. .	700	. . . .	7 00
Lyford George E. 18 Vernon st.	2	. . . .	7,200	74 00
House 22 Vernon st. 3500, stable 300, lot 6188 ft. 3400.				
Lyford Nathaniel, devisees, 18 Vernon st.	. .	. . . .	9,400	94 00
House 4500, stable 500, lot 7875 ft. 4400.				
Lyman Annie P. 71 Buckminster rd.	. .	. . . .	14,100	141 00
House 8500, lot 14820 ft. 5600.				
Lyman Anson M. 71 Buckminster rd.	2	3,500	. . . .	37 00
Lyman Anson M. *et al.* trustees	. .	. . . .	500	5 00
Lot off Heath st. 10000 ft. 500.				
Lyman Elizabeth R. Heath st.	. .	50,000	. . . .	500 00
Lyman Elizabeth R. trustee	. .	500,000	. . . .	5,000 00

Name, Location and Description.	Poll.	Personal.	Total Real.	Total Tax.
Lyman Elizabeth R. trustee for Theodore Lyman estate	. .	. . . .	$4,000	$40 00
Lot Heath st. 43560 ft. 4000.				
Lyman Theodore, estate, Francis Shaw and Charles L. Pearson, executors	. .	$100,000	209,100	3,091 00
House 20000, stable 1500, farmhouse 1800, barn 800, greenhouse 600, do. 400, lot 2613300 ft. 175000.				
Lot Pound lane 10857 ft. 5000.				
Lot off Reservoir lane 3.75 acres 4000.				
Lynam Charles W. [Concord, N. H.]	. .	200	2,400	26 00
Lot Bowker st. 4800 ft. 2400.				
Lynch Harriet E. 141 Salisbury	. .	. . . .	17,100	171 00
House 10500, lot 11407 ft. 6600.				
Lynch Harry P. Richmond Court	$2	500	. . . .	7 00
Lynch James J. 70 Brookline av.	2	1,000	. . . .	12 00
Lynch James J. and Mary Mealy	. .	. . . .	25,400	254 00
Block 68–70 Brookline av. 9000, lot 1944 ft. 1900.				
House 78–80 Brookline av. 2000, do. 76 do. 500, do. 74 do. 2000, stable 100, lot 5000 ft. 3200.				
House Hammond st. 2700, store do. 200, lot 11317 ft. 3800.				
Lynch Jerome E. and James W. Woodward	. .	. . . .	2,800	28 00
Lot 75, Fuller st. 5659 ft. 2800.				
Lynch John E. 141 Salisbury rd.	2	5,000	. . . .	52 00
Lynch Michael, heirs, 229 Cypress st. . . .	. .	. . . .	3,200	32 00
House 1500, shop 100, lot 2929 ft. 1600.				
Lynch Owen, 102 Brookline av.	2	. . . .	3,400	36 00
House 900, lot 2700 ft. 2500.				
Lynch Thomas B. 59 Brook st.	2	500	. . . .	7 00
Lyndon Weston H. trustee, 115 School st.	. .	. . . .	6,600	66 00
House 2500, stable 300, lot 7100 ft. 3800.				
Lyon Arabelle and Mary L. Boyden	. .	. . . .	8,200	82 00
House Greenough st. 5000, lot 6166 ft. 3200.				
Lyon Grace A.	. .	. . . .	15,500	155 00
House 41 Brook st. 6000, lot 3571 ft. 1700.				
House 37 do. 6000, lot 3676 ft. 1800.				
Lyon Helen F. 14 Stearns rd.	. .	1,000	. . . .	10 00
Lyon Louise D. 353 Walnut st.	. .	55,000	. . . .	550 00
Lyon William H. 353 Walnut st.	2	1,500	. . . .	17 00
Lyons James P. 36 Washington st.	. .	100	. . . .	1 00
Lyons John J. 56 Addington rd.	2	4,000	17,400	216 00
House 10000, lot 14855 ft. 7400.				
Lyons Maria	. .	. . . .	700	7 00
Lot Pound lane 2853 ft. 700.				
Macallister Alma C. 21 Clark rd.	. .	. . . .	7,000	70 00
House 4500, lot 7500 ft. 2500.				
MacDonald Archibald E.	. .	. . . .	7,500	75 00
House 199-201 Boylston st. 2000, lot 4489 ft. 2400.				
House 25 Winthrop pl. 2000, lot 2788 ft. 1100.				
MacDonald Catherine A. 1 Linden st. . . .	. .	. . . .	9,900	99 00
Apartment house 7000, lot 2892 ft. 2900.				

Name, Location and Description.	Poll.	Personal.	Total Real.	Total Tax.
Mack John	.	. . . .	$19,800	$198 00
House 1398 Beacon st. 10000, lot 2191 ft. 3500.				
Lot 16, Beals st. 6216 ft. 3200.				
Lot 19 do. 6198 ft. 3100.				
Mackay Charlotte L. and Susan H. 150 Babcock st.	. .	. .	11,800	118 00
House 7500, lot 8535 ft. 4300.				
Mackay George H. *et al.* trustees, under will of Charlotte L. Mackay	. .	$7,600	. . . .	76 00
Mackey Angus F. 60 Gorham av.	$2	1,000	. . . .	12 00
Mackey James P. 86 Brook st.	2	1,800	. . . .	20 00
Mackey James P. *et al.* executors, will of Thomas J. Murray	. .	2,800	. . . .	28 00
Mackey James P. trustee, 86 Brook st.	. .	. . . .	7,300	73 00
House 5300, lot 3984 ft. 2000.				
Maclachlan Alexander, 153 Naples rd.	2	1,000	. . . .	12 00
Macomber Fanny, 162 Cypress st.	. .	. . . .	8,100	81 00
House 5000, lot 6250 ft. 3100.				
Macomber Henry S. 162 Cypress st.	2	3,500	. . . .	37 00
Madden Samuel J. [Roxbury]	. .	100	. . . .	1 00
Madore Rose, 83 Boylston st.	. .	. . . .	4,700	47 00
House 1000, lot 2871 ft. 1800.				
Shop 81 Boylston st. 100, lot 2838 ft. 1800.				
Mahan Michael, heirs, 20 Thayer pl.	. .	. . . .	11,600	116 00
House 1200, do. 16-18 Thayer pl. 1000, lot 4356 ft. 1700.				
House Morss av. 2800, do. 28 Walter av. 2000, lot 4103 ft. 2900.				
Mahan Thomas, 41 Franklin st.	2	. . . .	5,200	54 00
House 2500, lot 5513 ft. 2700.				
Maher Ellen F.	. .	. . . .	10,500	105 00
House 41 University rd. 7000, lot 7064 ft. 3500.				
Maher James H. 107a Washington st.	2	500	4,200	49 00
Building 100 Washington st. 3000, lot 742 ft. 1200.				
Maher Thomas P. 42 Walter av.	2	. . . .	5,800	60 00
House 3000, lot 4339 ft. 2800.				
Mahler Edward, 22 Vernon st.	2	1,000	. . . .	12 00
Mahon Luke, Warren st.	2	. . . .	5,300	55 00
House 809 Boylston st. 4000, lot 2617 ft. 1300.				
Mahon Thomas, 24 Juniper st.	2	500	3,200	39 00
House 1000, stable 200, lot 3600 ft. 2000.				
Mahoney John, heirs, Hammond st.	. .	. . . .	1,100	11 00
House 300, lot 9140 ft. 800.				
Mallet Annie, 109 Boylston st.	. .	100	. . . .	1 00
Malone Bernard, heirs, Westbourne ter.	. .	2,000	5,600	76 00
House 1000, stable 1200. lot 13100 ft. 3400.				
Maloney Bridget, heirs, 46 Pearl st.	. .	100	6,700	68 00
House 400, stable 100, lot 2050 ft. 800.				
House 48 Pearl st. 1200, lot 2132 ft. 1300.				
House 44 do. 1400, lot 2310 ft. 1500.				
Maloney Patrick H. & John H.	. .	. . . .	19,100	191 00
House 28 Flora st. 3000, lot 4254 ft. 2600.				
House 20 do. 3300, do. 18 do. 3300, lot 11474 ft. 6900.				
Mangan Thomas J. 96 Brook st.	2	100	. . . .	3 00

Name, Location and Description.	Poll.	Personal.	Total Real.	Total Tax.
Manley Francis M. 797 Boylston st.	$2	. . . .	$500	$7 00
Lot 16, Clyde st. 4750 ft. 500.				
Manley Joanna, 797 Boylston st.	. .	. . . .	10,800	108 00
House 4000, do. Houlihan av. 3000, shed 400, lot 6999 ft. 3400.				
Mann Eleanor M. 49 Dean rd.	. .	$1,000	10,500	115 00
House 6500, lot 7532 ft. 4000.				
Mann Frank C. 7 Marshall ter.	2	500	. . . .	7 00
Mann George S. 1760 Beacon st.	2	10,000	24,000	342 00
House 18000, lot 5481 ft. 6000.				
Mann Howard T. 85 Dean rd.	2	500	. . . .	7 00
Mann Martha E. 5 Park st.	. .	2,500	. . . .	25 00
Manning Joseph A. 41 Clark rd.	2	5,000	18,000	232 00
House 10500, lot 21000 ft. 7500.				
Manning Warren H. 15 Dwight st.	2	1,700	9,500	114 00
House 5500, lot 6527 ft. 4000.				
Mansfield E. Sumner, Egmont st.	2	2,500	. . . .	27 00
Mansfield George W. 489 Washington st. . .	2	500	. . . .	7 00
Mansfield Joseph H. 41 Osborne rd.	2	. . . .	8,500	87 00
House 6000, lot 5200 ft. 2500.				
Mansfield Mary, 42 Pearl st.	. .	. . . .	1,900	19 00
House 500, lot 2654 ft. 1400.				
Manson Daniel E. 81 St. Paul st.	2	1,000	. . . .	12 00
Manson William L. 50 Stedman st.	2	1,000	. . . .	12 00
Marble Marion E. 7 Keiffer rd.	. .	. . . .	7,300	73 00
House 4500, lot 5050 ft. 2800.				
Marinden Henry L. [Washington]	. .	. . . .	28,000	280 00
House 46 Gorham av. 7000, lot 14762 ft. 7000.				
House 34 do. 7000, lot 14762 ft. 7000.				
Marks Emma A. 18 Naples rd.	. .	. . . .	9,700	97 00
House 6500, lot 5878 ft. 3200.				
Marks Melbourne A. 18 Naples rd.	2	1,000	. . . .	12 00
Marr Llewellyn A. 48 Green st.	2	500	. . . .	7 00
Marsh J. Henry, ex'r, Gibbs st.	. .	800	. . . .	8 00
Marshall Frank, 64 Naples rd.	2	1,000	13,000	142 00
House 8500, lot 11614 ft. 4500.				
Marshall Frederick O. [Boston]	. .	. . . .	6,400	64 00
Lot 20, Beals st. 5771 ft. 2200.				
Lot 56 do. 6168 ft. 2600.				
Lot 54 do. 4719 ft. 1600.				
Marshall Irving F. 64 Naples rd.	2	200	. . . .	4 00
Marshall James, 195 Davis av.	2	300	8,100	86 00
Stable Boylston pl. 1000, shed 100, shop 300, stable 100, lot 20032 ft. 6600.				
Marshall John Knox, 69 Summit av.	2	6,500	31,000	377 00
House 10000, stable 1000, lot 39479 ft. 20000.				
Marshall John M. [Winchester]	. .	. . . .	8,500	85 00
House Milton rd. 5500, lot 7073 ft. 3000.				
Marston Edwin O. 232 Boylston st.	2	. . . .	5,100	53 00
House 2000, lot 7727 ft. 3100.				
Marston Howard, 1070 Beacon st.	2	17,000	. . . .	172 00
Marston Shirley, 229 Harvard st.	2	500	. . . .	7 00
Marter Frederick B. K. 47 University rd. . .	2	500	. . . .	7 00
Marter Sophia R. 47 Uuiversity rd.	. .	. . . .	28,300	283 00
House 7000, lot 7115 ft. 3600.				
Apartment house 94 Brook st. 5000, lot 1515 ft. 900.				

Name, Location and Description.	Poll.	Personal.	Total Real.	Total Tax.
Marter Sophia R.—*continued.*				
Apartment house 92 do. 5000, lot 1505 ft. 900.				
Apartment house 90 do. 5000, lot 1569 ft. 900.				
Martin Katherine F. [Boston]	. .	. . . .	$40,000	$400 00
Apartment house Addington rd. 35000, lot 10950 ft. 5000.				
Martin Mary A. 222 Washington st.	. .	$100	. . . .	1 00
Marvin George E. 1485 Beacon st.	$2	2,500	. . . .	27 00
Marvin William T. R. 90 Perry st.	2	500	. . . .	7 00
Mason Albert, 96 Summit av.	2	5,500	27,500	332 00
House 5500, stable 500, lot 31668 ft. 13000.				
Lot Mason ter. 17000 ft. 8500.				
Mason Augusté F. by guardian, 4 St. Paul st.	. .	10,100	. . . .	101 00
Mason Charles N. 96 Summit av.	2	500	. . . .	7 00
Mason Charles R. S. 160 Aspinwall av. . .	2	500	. . . .	7 00
Mason Eveleen L. 4 St. Paul st.	. .	. . . .	15,500	155 00
House 7500, lot 22123 ft. 8000.				
Mason Frances A. D. 32 Fuller st.	. .	1,400	. . . .	14 00
Mason Frank H. 21 Fuller st.	2	2,500	31,600	343 00
House 11000, lot 6175 ft. 4000.				
House 120 Centre st. 9500, lot 5700 ft. 3500.				
Part lot 1 do. 6975 ft. 3600.				
Mason Joseph, 99 High st.	2	10,000	. . . .	102 00
Mason Mortimer B. [Boston]	. .	. . . .	22,800	228 00
House 1067 Beacon st. 17500, lot 2530 ft. 5300.				
Mass. Pipe Line Gas Co.	. .	60,000	. . . .	600 00
Matchett Sarah A. [Boston]	. .	. . . .	17,000	170 00
House 71 Park st. 4500, stable 500, lot 20600 ft. 12000.				
Mathews Charles H. Stearns Chambers . . .	2	500	. . . .	7 00
Mathews Mary A.	. .	. . . .	23,100	231 00
Apartment house 13 Perry st. 4500, lot 1571 ft. 800.				
Apartment house 15 do. 4500, lot 2673 ft. 1400.				
Apartment house 17 do. 4500, lot 2033 ft. 1100.				
Apartment house 19 do. 4500, lot 1440 ft. 800.				
Lot off Perry st. 2586 ft. 1000.				
Matthaey Alice L. K. 151 Mason ter. north .	. .	. . . .	12,000	120 00
House 10000, lot 4100 ft. 2000.				
Matthaey Frederick W. 151 Mason ter. north	2	1,000	. . . .	12 00
Matthews Asahel, heirs, 14 Cypress st. . .	. .	. . . .	30,200	302 00
House 3500, lot 10368 ft. 6000.				
House 80-82 School st. 3500, lot 6100 ft. 8000.				
House 69-71 do. 5000, stable 100, lot 8150 ft. 4100.				
Matthews Elizabeth A. [Poultney, Vt.] . . .	. .	. . . .	10,000	100 00
Lot Stearns rd. 17861 ft. 10000.				
Mattocks William D. 1412 Beacon st.	2	9,000	. . . .	92 00
Maxwell Frank R. 5 Hawes st.	2	500	. . . .	7 00
Maxwell George F. 37 Harris st.	2	1,000	. . . .	12 00
Mayberry Cyrus C. 9 Stetson st.	2	4,000	. . . .	42 00

NAME, LOCATION AND DESCRIPTION.	Poll.	Personal.	Total Real.	Total Tax.
Mayberry Georgia N. 9 Stetson st.	. .	. . . . .	$11,300	$113 00
House 6000, stable 1800, lot 8192 ft. 3500.				
Maynard Guy H. [Winthrop]	. .	. . . . .	26,700	267 00
Lot Cypress and Franklin sts. 1941 ft. 1600.				
Lot Cypress st. 1104 ft. 700.				
House 278 do. 7000, lot 2816 ft. 1800.				
Lot Cypress st. 1856 ft. 1300, do. 268 do. 4500, lot 1500 ft. 1000.				
House 9 Hart st. 300, lot 1490 ft. 800.				
Lot 11 Hart st. 1540 ft. 700.				
House 15 Hart st. 300, lot 1540 ft. 700.				
House 81a Franklin st. 400, lot 1938 ft. 700.				
House 85 Franklin st. 400, lot 1750 ft. 600.				
Two houses Franklin st. 1000, lot 1362 ft. 600.				
Lot do. 1207 ft. 600.				
Lot do. 1548 ft. 700.				
Lot Cypress and Hart sts. 1528 ft. 1000.				
Maynard Washburn, 1455 Beacon st.	$2	$25,000	. . . .	252 00
Mead Fred S. Leicester st.	2	15,000	. . . .	152 00
Mead Katherine R. Leicester st.	. .	. . . . .	43,000	430 00
House 11000, lot 78200 ft. 32000.				
Meade Caroline E.	. .	. . . . .	5,300	53 00
House 55 Brook st. 4000, lot 2622 ft. 1300.				
Meader Joseph T. 22 Emerson st.	2	500	24,800	255 00
House 8000, lot 6184 ft. 3200.				
Lot 33, Colbourne cres. 9307 ft. 4600.				
Lot 127 Harvard st. 9141 ft. 9000.				
Meads Frank W. 22 Osborne rd.	2	1,000	10,400	116 00
House 7500, lot 5857 ft. 2900.				
Meagher Jennie E.	. .	. . . . .	11,200	112 00
House 233 Aspinwall av. 7000, lot 7256 ft. 4200.				
Meagher Mark C. 207 Aspinwall av.	2	500	. . . .	7 00
Mealey Bridget, 112 Franklin st.	. .	. . . . .	8,200	82 00
House 5000, lot 6341 ft. 3200.				
Mealey Margaret F. 114 Chestnut st.	. .	. . . . .	4,900	49 00
House 3500, lot 2725 ft. 1400.				
Mealey Michael D. 114 Chestnut st.	2	500	2,800	35 00
House 61 Franklin st. 500, barn 100, lot 5186 ft. 2200.				
Mealey Sarah A. 114 Chestnut st.	. .	. . . . .	24,200	242 00
House 110 Chestnut st. 500, do. 108 do. 800, do. 106 do. 300, do. 104a do. 800, do. 102 do. 300, do. 102a do. 400, do. do. 4500, lot 11450 ft. 5000.				
House 114 Chestnut st. 4500, do. 112 do. 2500, barn 100, lot 11218 ft. 4500.				
Mealy Edward, heirs	. .	. . . . .	1,000	10 00
House 13 Kerrigan pl. 500, lot 1688 ft. 500.				
Mealy Edward J. 17 Kerrigan pl.	2	. . . .	1,400	16 00
House 800, lot 2479 ft. 600.				
Mealy Francis, 65 Franklin st.	2	1,000	31,500	327 00
House 2500, do. 400, stable 100, lot 4708 ft. 2300.				
House 10 Roberts st. 2500, lot 1768 ft. 900.				
House 99 Franklin st. 2500, do. 101 do. 2500, do. 105 do. 2500, lot 9072 ft. 4500.				

Name, Location and Description.	Poll.	Personal.	Total Real.	Total Tax.
Mealy Francis — *continued.*				
House 29 Juniper st. 1100, lot 3052 ft. 1800.				
Lot Villa lane 2808 ft. 1600.				
House 215 Pond av. 2000, lot 2680 ft. 2100.				
Lot 2807 ft. 2200.				
Meaney Mary, 22 Kendall st.	. .	. . . .	$6,000	$60 00
House 900, do. 3000, lot 4094 ft. 2100.				
Mear Henry, 105 Washington st.		$100	. . . .	1 00
Meehan Dennis, 80 Chestnut Hill av.	$2	. . . .	4,300	45 00
House 800, lot 18000 ft. 3500.				
Meehan Mary A. 80 Chestnut Hill av. . . .	. .	. . . .	1,500	15 00
Lot 3000 ft. 1500.				
Meins Alice J. 50 Longwood av.	. .	. . . .	18,500	185 00
House 6000, stable 1000, lot 14874 ft. 11500.				
Melcher William K. jr. 71 Toxteth st. . . .	2	1,000	9,000	102 00
House 6000, lot 5000 ft. 3000.				
Merriam Carrie H. 165 Winthrop rd.	. .	. . . .	16,500	165 00
House 8000, stable 2000, lot 11347 ft. 6500.				
Merriam William M. 165 Winthrop rd. . . .	2	2,600	. . . .	28 00
Merrifield Susan B. B. 34 Naples rd.	. .	. . . .	9,000	90 00
House 6000, lot 5621 ft. 3000.				
Merrifield William F. 34 Naples rd.	2	1,000	. . . .	12 00
Merrigan Ellen, 42 Flora st.	. .	100	100	2 00
Shop 100, on land of O'Connor.				
Merrigan John J. 58 Aspinwall av.	2	. . . .	22,100	223 00
House 29 Harvard av. 5000, stable 1500, lot 17763 ft. 9000.				
House 118 Franklin st. 5000, lot 3040 ft. 1600.				
Merrigan John J. and Margaretta	. .	. . . .	12,700	127 00
House 58 Aspinwall av. 5500, do. 4000, lot 6438 ft. 3200.				
Merrigan Katherine, 6 Flora st.	. .	. . . .	5,200	52 00
House 4000, lot 1725 ft. 1200.				
Merrigan Patrick, 7 Flora st.	2	200	11,800	122 00
House 7500, stable (on land of O'Connor) 100, lot 6608 ft. 4200.				
Merrill Arthur S. 122 Stedman st.	2	500	. . . .	7 00
Merrill Brothers	. .	. . . .	10,500	105 00
Lot summit av. 26800 ft. 4500.				
Lot on town line 30400 ft. 6000.				
Merrill Florence B. 62 Green st.	. .	. . . .	28,500	285 00
House 12500, lot 29999 ft. 16000.				
Merrill Frank A. Dean rd.	2	5,000	. . . .	52 00
Merrill Helen M. 165 Rawson rd.	. .	. . . .	11,000	110 00
House 7500, lot 7500 ft. 3500.				
Merrill Henry F.	. .	. . . .	9,300	93 00
House 360 Harvard st. 4500, lot 6263 ft. 4800.				
Merrill Luther M. 62 Green st.	2	1,500	. . . .	17 00
Merrill T. Watson, trustee, or successor, 35 Vernon st.	. .	14,100	. . . .	141 00
Merriman Anna L. [Boston]	. .	. . . .	10,000	100 00
Lot Middlesex rd. 5239 ft. 1400.				
House Curcuit rd. 5500, lot 12244 ft. 3100.				
Metcalf Julia T. 33 Garrison rd.	. .	3,000	. . . .	30 00
Metcalf Louisa S. 33 Garrison rd.	. .	6,900	20,000	269 00
House 16000, lot 4122 ft. 4000.				

Name, Location and Description.	Poll.	Personal.	Total Real.	Total Tax.
Metcalf Louisa S. executrix under will of Mary E. Metcalf	. .	$3,000	. . . .	$30 00
Metcalf Sarah I. 33 Garrison rd.	. .	3,000	. . . .	30 00
Metcalf Theodore, 33 Garrison rd.	$2	4,200	. . . .	44 00
Metcalfe Stephen R. 25 Harvard st.	2	500	. . . .	7 00
Metropolitan Coal Co., Washington st. Office (on Land of Lee) 700.	. .	. . . .	$700	7 00
Meyer Albert R. 156 Ivy st.	2	500	. . . .	7 00
Middleby James [Lexington] House 34 Babcock st. 5000, stable 1000, lot 11271 ft. 6000.	. .	. . . .	12,000	120 00
Miett Francis H. estate, Lydia E. Miett, executrix, 209 Washington st.	. .	1,000	. . . .	10 00
Miles Edward B. 331 Clinton rd. House 96 Brook st. 5000, lot 1488 ft. 1000.	2	3,500	6,000	97 00
Miles Edward B. [tax-title] House 1219 Beacon st. 15000, stable 3500, lot 4571 ft. 6700.	. .	. . . .	25,200	252 00
Miles Helen A. 331 Clinton rd. House 6500, lot 5403 ft. 2700.	. .	. . . .	9,200	92 00
Miles Jonas M. 70 Gorham av. House 4000, lot 6447 ft. 3500.	2	2,000	7,500	97 00
Miles Julia E. House 1 Tabor pl. 4000, lot 1650 ft. 900.	. .	. . . .	4,900	49 00
Miller Amos H. devisees, 302 Kent st. House 10000, stable 2000, lot 31287 ft. 21800.	. .	. . . .	33,800	338 00
Miller Charles S. Norfolk rd.	2	1,000	. . . .	12 00
Miller Florence S. Norfolk rd. House 8500, lot 10400 ft. 3100.	. .	. . . .	11,600	116 00
Miller Frances C. Lot Circuit rd. 11850 ft. 3500. House Norfolk rd. 7500, lot 11612 ft. 3300.	. .	. . . .	14,300	143 00
Miller Henry F. 1748 Beacon st. House 20000, lot 5376 ft. 5900.	2	2,000	25,900	281 00
Miller Isabelle P. L. by John C. Barthelmes, guardian, 88 Boylston st. House 2800, lot 1705 ft. 1100.	. .	. . . .	3,900	39 00
Miller J. G. 1344a Beacon st.	. .	500	. . . .	5 00
Miller Jennie M. Norfolk rd. House 10000, stable 1200, house Circuit rd. 7000, lot 113935 ft. 25000.	. .	. . . .	43,200	432 00
Miller Rosina B. executrix, will of Amos H. Miller, 302 Kent st.	. .	10,000	. . .	100 00
Miller William A. 1443 Beacon st. House 12000, stable 2500, lot 31226 ft. 21100.	2	14,200	35,600	500 00
Miller William T. Norfolk rd.	2	5,000	. . . .	52 00
Mills Arthur, 22 Irving st. House 10000, lot 16058 ft. 8000.	2	7,500	18,000	257 00
Mills Edward C. 86 Longwood av.	2	10,000	. . . .	102 00
Mills Frank I. 47 Marion st.	2	1,000	. . . .	12 00
Mills George W. estate, Cypress pl.	. .	2,500	. . . .	25 00
Mills Helen H. 86 Longwood av. House 10000, stable 2000, lot 17085 ft. 13500.	. .	. . . .	25,500	255 00
Minahan John, 21 Hart st. House 400, stable 300, lot 3078 ft. 1400. House 19 Hart st. 300, lot 1540 ft. 700. House 18 do. 300, lot 1540 ft. 700.	2	. . . .	4,100	43 00

Name, Location and Description.	Poll.	Personal.	Total Real.	Total Tax.
Minahan John A. 21 Hart st.	$2	. . . .	$600	$8 00
Lot Nyhen pl. 5191 ft. 600.				
Miskell John, heirs, Fairmont st.	. .	. . . .	2,100	21 00
House 600, do. 300, lot 7500 ft. 1200.				
Miskell John M. Clyde st.	2	$1,000	. . . .	12 00
Miskell John M. and William J. Clyde st.	. .	. . . .	18,700	187 00
House 1000, stable 1200, barn 500, greenhouse 2000, lot 2.19 acres 3500.				
Lot Newton st. 10.45 acres 10500.				
Miskell Thomas, 37 Walter av.	2	. . . .	15,500	157 00
House 23–31 Morss av. 2200, do. 37–39 Walter av. 3000, do. 41 Walter av. 2500, lot 10800 ft. 6600.				
Lot Houlihan av. 6000 ft. 1200.				
Miskell Thomas J. 8 Roberts st.	2	. . . .	12,000	122 00
House 44 Washington st. 2000, do. 1 Walter av. 1000, lot 5978 ft. 9000.				
Miskell Timothy E. Clyde st.	2	. . .	9,600	98 00
House 4500, do. 4500, lot 4591 ft. 600.				
Miskell William J. Clyde st.	2	1,500	. . . .	17 00
Mitchell Edna F. 119 Park st.	. .	. . . .	9.000	90 00
Lot Green st. 15745 ft. 9000.				
Mitchell Elsie P. [Boston]	. .	. . .	12.000	120 00
House 79 St. Paul st. 8500, lot 4931 ft. 3500.				
Mitchell John G. 196 Gardner rd.	2	12,000	35,500	477 00
House 14000, stable 2500, lot 47396 ft. 19000.				
Mitchell Mrs. M. H. 100 Coolidge st.	. .	1.000	. . .	10 00
Mitchell William A. 33 Marion st.	2	1.000	. . . .	12 00
Mitchell William F. [Boston]	. .	. . . .	10.400	104 00
House 89–91 St. Paul st. 7500, lot 4842 ft. 2900.				
Mitchell William L. 119 Park st.	2	1,000	. . . .	12 00
Mitton Edward J. 1440 Beacon st.	2	50,000	. . .	502 00
Mitton George W. 746 Washington st.	2	5,000	. . . .	52 00
Mitton Sarah A. G. 1440 Beacon st.	. .	. . . .	130,000	1,300 00
House 15000, greenhouse 5000, lot 44571 ft. 55000.				
Stable Summit av. 10000, lot 40217 ft. 45000.				
Moeldner Anton L. 19 Garrison rd.	2	2.500	. . . .	27 00
Moffatt Robert F. 1126 Commonwealth av.	2	1 000	. . . .	12 00
Moffatt William A. 40 St. Paul st.	2	500	. . . .	7 00
Moloney James, 220 Cypress st.	2	300	6,200	67 00
House 3500, shop 100, stable 400, lot 4465 ft. 2200.				
Monks Frank H. 47 Monmouth st.	2	3,000	. . .	32 00
Monks Lester H. Fairmount st.	2	500	. . . .	7 00
Monroe George H. 31 Upland rd.	2	7,500	15,300	230 00
House 11000, lot 8696 ft. 4300.				
Monroe John I. 30 Gardner rd.	2	2,500	19,000	217 00
House 7000, lot 21826 ft. 12000.				
Monroe Sophia, 39 Cypress st.	. .	4,800	. . . .	48 00
Monroe William I. 31 Upland rd.	2	1,500	. . . .	17 00
Montgomery Hugh, 30 Beals st.	2	500	. . . .	7 00
Montgomery William P. 1345a Beacon st.	2	500	. . . .	7 00
Mooney John J. [Boston]	. .	. . .	4,700	47 00
House Reservoir lane 700, lot 44330 ft. 4000.				

Name, Location and Description.	Poll.	Personal.	Total Real.	Total Tax.
Moore Ada C. 114 Naples rd.	. .	. . . . .	$10,300	$103 00
House 7000, lot 8278 ft. 3300.				
Moore Charles K. 489 Washington st.	$2	$1,000	. . . .	12 00
Moore Emery B. 262 Kent st.	2	4,000	. . . .	42 00
Moore George A. 45 Coolidge st.	2	200	. . . .	4 00
Moore George W. 114 Naples rd.	2	1,000	. . . .	12 00
Moore George W. 45 Coolidge st.	2	500	33,700	344 00
House 6000, lot 4312 ft. 2600.				
House 65-67 Toxteth st. 10000, lot 7500 ft. 4200.				
House 10 Marion ter. 8500, lot 4521 ft. 2400.				
Moore Harriet C. Boylston st.	. .	. . . . .	11,900	119 00
House 6500, lot 24178 ft. 5400.				
Moore Henry B. 55 Vernon st.	2	1,000	. . . .	12 00
Moore J. Herbert, 1339 Beacon st.	2	4,000	30,500	347 00
House 17000, stable 500, lot 5763 ft. 13000.				
Moore James E. 29 Abbottsford rd.	2	1,000	9,100	103 00
House 6500, lot 5655 ft. 2600.				
Moore Lois M. 116 Thorndike st.	. .	. . . . .	9,400	94 00
House 7000, lot 6000 ft. 2400.				
Moore Luther S. Boylston st.	2	1,500	. . . .	17 00
Moore Sarah M. T. 262 Kent st.	. .	. . . . .	14,300	143 00
House 6500, lot 11389 ft. 7800.				
Moran Lawrence, Houlihan av.	2	. . . .	2,400	26 00
House 800, lot 8120 ft. 1600.				
Moran Margaret, 229 High st.	. .	. . . . .	5,600	56 00
House 4500, lot 2250 ft. 1100.				
Morey Charles E. 1571 Beacon st.	2	500	. . . .	7 00
Morgan Edith R. 1402 Beacon st.	. .	5,000	. . . .	50 00
Morgan Henry T. 103 Francis st.	2	1,000	. . . .	12 00
Morgan Lewis E. 1402 Beacon st.	2	1,500	. . . .	17 00
Morgan William M. 50 Waverly st.	2	500	. . . .	7 00
Morlock Jacob, 129 Washington st.	2	2,500	24,200	269 00
Block 12000, annex 4000, lot 6500 ft. 8200.				
Morrill Helen, 15 Babcock st.	. .	1,100	. . . .	11 00
Morrill Josiah A. and Charles A.	. .	. . . . .	8,000	80 00
House 6000, lot 4000 ft. 2000.				
Morris Frances M. 95 Thorndike st.	. .	500	9,000	95 00
House 6500, lot 5903 ft. 2500.				
Morris George P. 35 Elm st.	2	500	. . . .	7 00
Morrison Michael J. [Boston]	. .	. . . . .	100	1 00
Lot "O," Dale st. 4554 ft. 100.				
Morrison William D. 13 Thayer pl.	2	200	. . . .	4 00
Morrow Alexander, 11 White pl.	2	. . . .	1,800	20 00
House 800, lot 1951 ft. 1000.				
Morse Anna G. 18 Thayer st.	. .	. . . . .	6,000	60 00
House 3500, lot 4750 ft. 2500.				
Morse Bushrod, 375 Harvard st.	2	500	. . . .	7 00
Morse Charles H. 56 Windsor rd.	2	2,000	15,900	181 00
House 9500, stable 1200, lot 10049 ft. 5200.				
Morse Edward G. 76 Cypress st.	2	1,000	. . . .	12 00
Morse Edward W. 49 Sumner rd.	2	5,000	. . . .	52 00
Morse Edward W. jr. 49 Sumner rd.	2	2,000	. . . .	22 00
Morse Ella L. 24 Naples rd.	. .	. . . . .	9,000	90 00
House 6000, lot 5570 ft. 3000.				
Morse Eugene S. 18 Thayer st.	2	500	3,400	41 00
Stable 300, lot 6164 ft. 3100.				
Morse FitzAlbert, 86 Ivy st.	2	5,000	. . . .	52 00

Name, Location and Description.	Poll.	Personal.	Total Real.	Total Tax.
Morse Florence T. A. 49 Sumner rd.	. .	. . . . .	$22,000	$220 00
House 10000, lot 30260 ft. 12000.				
Morse Jacob C. 440 Harvard st.	$2	$500	8,100	88 00
House 4500, lot 5945 ft. 3600.				
Morse Justin N. 1070 Beacon st.	2	10,000	. . . .	102 00
Morse Moses M. 69 Naples rd.	2	2,000	. . . .	22 00
Morse R. M. trustee for Charles H. North .	. .	. . . . .	15,000	150 00
House 76 Summit av. 7500, lot 14100 ft. 7500.				
Morse William F. Dean rd.	2	5,000	13,500	187 00
House 7500, lot 9509 ft. 6000.				
Morss Charles A. [Boston]	. .	. . . . .	8,100	81 00
Lot Beacon st. 2392 ft. 2700.				
Lot do. 2392 ft. 2700.				
Lot do. 2392 ft. 2700.				
Morton C. Herbert	. .	. . . . .	22,600	226 00
House 56 Thorndike st. 5500, lot 6229 ft. 3700.				
House 460 Harvard st. 7000, lot 8100 ft. 6400.				
Morton Cora L.	. .	. . . . .	8,700	87 00
House 91 Coolidge st. 6200, lot 5075 ft. 2500.				
Morton Elizabeth	. .	. . . . .	15,900	159 00
House 53 Garrison rd. 13500, lot 2640 ft. 2400.				
Moseley Frank, 1053 Beacon st.	2	5,000	. . . .	52 00
Moseley John, [Needham]	. .	. . . . .	10,700	107 00
House 97 University rd. 7500, lot 6873 ft. 3200.				
Moseley Martha A. 1053 Beacon st.	. .	. . . . .	27,600	276 00
House 20000, lot 3644 ft. 7600.				
Mosman Walter B. 19 Monmouth ct.	2	9,000	. . . .	92 00
Moss Frank P. 33 Abbottsford rd.	2	. . . .	9,000	92 00
House 6500, lot 5130 ft. 2500.				
Mowry Georgiana G. 136 St. Paul st. . . .	. .	5,100	. . . .	51 00
Mowry Oscar B. 136 St. Paul st.	2	2,500	12,500	152 00
House 5000, lot 8422 ft. 7500.				
Mowry Oscar B. and Henry B. Short, trs. under will of Eliza A. Colburn	. .	9,000	. . . .	90 00
Mowry Oscar B *et al.* trs. under indenture of Enoch Pratt	. .	42,000	. . . .	420 00
Mudgett Henry L. 72 Center st.	2	7,500	. . . .	77 00
Mudgett Laura J. 72 Center st.	. .	. . . . .	20,000	200 00
House 11000, stable 2000, lot 12750 ft. 7000.				
Muirhead Hallie W. [Boston]	. .	. . . . .	13,400	134 00
House 99 Winchester st. 6500, stable 1500, lot 10850 ft. 5400.				
Mulcahey William, heirs, 25 Kendall st. . .	. .	. . . . .	4,100	41 00
House 2500, lot 3240 ft. 1600.				
Mulcahey John J.	. .	. . . . .	5,800	58 00
House 49 Walter av. 800, do. 51a do. 3000, lot 3600 ft. 2000.				
Muldowney Francis F. 20 Juniper st. . . .	2	500	3,000	37 00
House 1000, lot 3600 ft. 2000.				
Mullen Hugh, 111 Winthrop rd.	2	8,000	. . . .	82 00
Mullen James F. [Boston]	. .	. . . . .	200	2 00
Lot T. Lincoln st. 4000 ft. 200.				
Mulligan Martin F. and John	. .	. . . . .	2,700	27 00
Lot Walter av. 4280 ft. 2700.				

Name, Location and Description.	Poll.	Personal.	Total Real.	Total Tax.
Mulliken Edward A. 1622 Beacon st.	$2	$30,000	. . . .	$302 00
Mulliken Mrs. Edward A. 1622 Beacon st. .	. .	15,000	. . . .	150 00
Mullowney Catherine G.	. .	. . . .	$1,900	19 00
Lot Perry st. 3200 ft. 1900.				
Mullowney Edward F. 48 Kent st.	2	600	. . . .	8 00
Mullowney Ellen, 79 Aspinwall av.	. .	. . . .	11,000	110 00
House 5500, lot 5092 ft. 2700.				
House 38 Pearl st. 600, store 300, lot 3462 ft. 1900.				
Mullowney John M. 298 Boylston st.	2	500	. . . .	7 00
Mullowney Michael, estate, 79 Aspinwall av.	. .	5,000	8,100	131 00
Lot Perry st. 3200 ft. 1900.				
Lot do. 3200 ft. 1900.				
Lot off Perry st. 3000 ft. 1500.				
Lot do. 2809 ft. 1400.				
Lot do. 2809 ft. 1400.				
Mulvey William, 183 High st.	2	. . . .	5,200	54 00
House 3300, lot 4000 ft. 1900.				
Mungovan James G. 113 Boylston st.	2	. . . .	3,000	32 00
House 1000, lot 3862 ft. 2000.				
Munroe Elizabeth E.	. .	. . . .	16,500	165 00
House 57–59 St. Paul st. 7700, lot 16440 ft. 8800.				
Munroe Martin A. 129 Center st.	2	12,500	. . . .	127 00
Munroe Mrs. Mary A. 8 Webster pk.	. .	1,000	. . . .	10 00
Munsell Albert H. 65 Middlesex rd.	2	1,500	. . . .	17 00
Munsell Juliet C. 65 Middlesex rd.	. .	. . . .	10,500	105 00
House 8500, lot 8100 ft. 2000.				
Murdock Harold, 81 Middlesex rd.	2	7,000	. . . .	72 00
Murdock Lucius A. 21 Harris st.	2	2,500	. . . .	27 00
Murnane Timothy H. 1459 Beacon st. . . .	2	500	. . . .	7 00
Murphy Bartholomew, 803 Boylston st. . .	2	. . . .	5,700	59 00
House 4000, stable 300, lot 2843 ft. 1400.				
Murphy Catherine, 37 Harvard st.	. .	. . . .	17,600	176 00
House 5000, do. 35 Harvard st. 5000, do. 35a and 37a 3000, lot 5000 ft. 4600.				
Murphy James R. [Boston]	. .	. . . .	13,200	132 00
Lot 29, Beals st. 6000 ft. 2800.				
Lot 32 do. 6000 ft. 2800.				
Lot 34 do. 6105 ft. 2500.				
Lot 35 do. 5946 ft. 2600.				
Lot 31 do. 6123 ft. 2500.				
Murphy James R. and Mary E.	. .	. . . .	3,000	30 00
Lot Linden st. 4390 ft. 3000.				
Murphy James S. 1575 Beacon st.	2	4,800	24,100	291 00
House 16000, stable 2500, lot 4396 ft. 5600.				
Murphy John H. 72 Chestnut Hill av. . . .	2	. . . .	500	7 00
Lot 7, Clyde st. 4750 ft. 500.				
Murphy Mary A.	. .	. . . .	4,700	47 00
House 179-181 High st. 3300, lot 3200 ft. 1400.				
Murphy Mary Ann, heirs	. .	. . . .	4,100	41 00
House 9-11 Roberts st. 1500, store 800, lot 3602 ft. 1800.				
Murphy Michael, 9 Perry st.	2	. . . .	8,200	84 00
House 3000, do. 5 Perry st. 1000, lot 7642 ft. 4200.				
Murphy Patrick, 63 Walter av.	2	. . . .	6,700	69 00
House 1700, do. 65 do. 3000, lot 3600 ft. 2000.				

Name, Location and Description.	Poll.	Personal.	Total Real.	Total Tax.
Murray Andrew, Boylston pl.	. .	$600	. . . .	$6 00
Murray Elizabeth F. [Wellesley]	.	. . . .	$1,200	12 00
Lot "C," Ackers av. 8820 ft. 1200.				
Murray H. J. & Co. 266 Washington st.	. .	400	. . . .	4 00
Murray James [Boston]	. .	. . . .	8,500	85 00
House 50 Verndale st. 6500, lot 6176 ft. 2000.				
Murray John, heirs, 54 and 56 Pearl st.	. .	. . . .	2,300	23 00
House 500, lot 3129 ft. 1800.				
Murray Patrick J. [Boston]	. .	. . . .	500	5 00
Lot 18, Clyde st. 4907 ft. 500.				
Murray Rachael D 38-40 Bowker st.	. .	. . . .	7,700	77 00
House 5500, lot 4480 ft. 2200.				
Murray Thomas, Oak pl.	$2	. .	. . 1,200	14 00
House 400, lot 12375 ft. 800.				
Murray Thomas J. heirs, 21 Thayer st.	. .	. . . .	10,000	100 00
House 7000, lot 4918 ft. 3000.				
Murrel Hamilton, 131 Naples rd.	2	5,000	. . . .	52 00
Myers Evelyn M. 119 Stedman st.	2	500	. . . .	7 00
Myers Flora M. [Boston]	. .	. . . .	1,500	15 00
Lot Harrison st. 5500 ft. 1500.				
Myers Jacob, 77 Davis av.	2	500	. . .	7 00
Myrick Mrs. C. W. 1359 Beacon st.	. .	5,200	. . . .	52 00
McAndrew John J. 128 Coolidge st.	2	500	. . . .	7 00
McAndrew John J. trustee	. .	. . . .	9,500	95 00
House 124 Coolidge st. 7500, lot 5346 ft. 2000.				
McAndrew Mary E. 128 Coolidge st.	. .	. . . .	7,500	75 00
House 5500, lot 5284 ft. 2000.				
McAvoy Edward, 106 Davis av.	2	3,000	6,600	98 00
House 4000, lot 5306 ft. 2600.				
McAvoy Ellen A.	. .	. . . .	1.200	12 00
House 31 White pl. 600, lot 1100 ft. 600.				
McBarron Michael [Boston]	. .	. . . .	300	3 00
Lot 46, Garardus av. 4514 ft. 300.				
McBurney James, 142 Pleasant st.	2	. . . .	20,400	206 00
House 208 Freeman st. 2500, do. 1800, do. 1300, do. 2800, lot 23700 ft. 12000.				
McCabe Mary [Boston]	. .	. . . .	16.300	163 00
House (unfinished) 12 Manchester rd. 4000, lot 7600 ft. 3300.				
House 54 Gibbs st. 6000, lot 6758 ft. 3000.				
McCaffery Ellen	. .	. . . .	7,700	77 00
House 139–141 Brook st. 5500, lot 4175 ft. 2200.				
McCarn Rowan and John Crory	. .	. . . .	1,500	15 00
Lot 5, Lincoln st. 5160 ft. 300.				
Lot G to M, Dale st. 24933 ft. 700.				
Lot 44, Garardus av. 7496 ft. 500.				
McCarthy Elizabeth M. [Boston]	. .	. . . .	10,500	105 00
House 146 Thorndike st. 7000, lot 9800 ft. 3500.				
McCarthy John H. 1493 Beacon st.	2	3,000	. . . .	32 00
McCarthy Mrs. John H. 1493 Beacon st.	. .	5,000	. . . .	50 00
McCarthy Kate, 53 University rd.	. .	. . . .	10,700	107 00
House 7500, lot 6361 ft. 3200.				
McCarthy Patrick, heirs, 107 Boylston st.	. .	1,000	6,200	72 00
House 900, stable 500, house 109 Boylston st. 700, lot 7254 ft. 4100.				

Name, Location and Description.	Poll.	Personal.	Total Real.	Total Tax.
McCarthy Timothy, 53 University rd. . . .	$2	$1,000	. . . .	$12 00
McCarthy William, 146 Thorndike st. . . .	2	2,000	. . . .	22 00
McCarthy William J. [Boston]	. .	. . . .	$200	2 00
Lot 90, Forrest st. 4312 ft. 200.				
McCarty David, 74 Chestnut Hill av.	2	. . . .	2,400	26 00
House 1000, lot 2552 ft. 1400.				
McCarty Mary T. [Boston]	. .	. . .	300	3 00
Lot 85, Forrest st. 4937 ft. 300.				
McCarty Patrick, Heath st.	2	200	2,300	27 00
House 400, barn 100, lot 3.20 acres 1800.				
McCarty Patrick & Hannah, 23 Kendall st. .	. .	. . . .	4,300	43 00
House 3000, lot 2600 ft. 1300.				
McCarty Peter, Walnut pl.	2	. . . .	5,500	57 00
House 39 Kendall st. 3000, do. 39a do. 1100, lot 2872 ft. 1400.				
McCausland Louise C. 3 Bowker st.	. .	. . . .	3,700	37 00
House 26 Aspinwall av. 1500, lot 3759 ft. 2200.				
McClafferty Alexander, 38 Washington st. .	. .	500	. . . .	5 00
McClure John F. 142 Summit av.	2	10,000	. . .	102 00
McCormack Elizabeth F *et al.* Ackers av.	. .	. . . .	5,800	58 00
House 800, lot 25000 ft. 5000.				
McCormick Elizabeth M. 77 Brington rd.	. .	. . . .	8,800	88 00
House 5000, lot 7000 ft. 3800.				
McCoy George M. administrator, estate of William H. S. Jordan [Melrose]	. .	158,200	. . . .	1,582 00
McCue Mary A. heirs, Ackers av.	. .	. . . .	3,400	34 00
House 800, stable 800, lot 9000 ft. 1800.				
McCue Thomas, Ackers av.	2	1,000	. . . .	12 00
McCullough Isabella, heirs	. .	. . . .	7,100	71 00
House 74 Harvard av. 3000, stable 800, lot 5606 ft. 3300.				
McCullough John A. 83 Brook st.	2	. . . .	6,300	65 00
House 4500, lot 3609 ft. 1800.				
McCullough Martha and Elizabeth Scanlon .	. .	. . . .	6,000	60 00
Greenhouse St. Paul st. 1000, lot 15000 ft. 5000.				
McCullough Samuel and Martha J. 18 Toxteth st.	. .	. . . .	11,400	114 00
House 3500, do. 3500, lot 8441 ft. 4400.				
McCullough Thomas, [Roslindale]	. .	. . . .	5,700	57 00
House and store 119-121 Washington st. 1000, stable 200, lot 4318 ft. 4500.				
McDavitt Rosa, 7 Boylston st.	. .	. . . .	2,900	29 00
House 2000, lot 1760 ft. 900.				
McDermott Bridgett [Boston]	. .	. . . .	5,800	58 00
House 231 High st. 4500, lot 2517 ft. 1300.				
McDermott James, heirs, 59 Walter av.	. .	. . . .	5,000	50 00
House 3000, lot 3600 ft. 2000.				
McDermott John, 560 Heath st.	2	. . . .	5,800	60 00
House 4000, lot 7485 ft. 1800.				
McDonald Bertha F. Brook st.	. .	. . . .	1,300	13 00
Lot 2600 ft. 1300.				
McDonald Henry C. [Everett]	. .	. . . .	6,000	60 00
Lots 16 and 17, Circuit rd. 42855 ft. 6000.				
McDonald John G. 50 Brook st.	2	. . . .	4,800	50 00
House 3500, lot 2600 ft. 1300.				
McDonald Maud A. Wolcott rd.	.	. . . .	15,800	158 00
House 12000, stable 1500, lot 23700 ft. 2300.				

Name, Location and Description.	Poll.	Personal.	Total Real.	Total Tax.
McDonald William J. Wolcott rd.	$2	$2,500	$32,300	$350 00
Lot Wolcott rd. 75323 ft. 6300.				
Lot LaGrange st. and Princeton rd. 657680 ft. 26000.				
McEttrick Mary, 48 Cameron st.	. .	. . . .	4,100	41 00
House 2500, lot 3920 ft. 1600.				
McGarry Thomas J. Villa lane	2	100	4,800	51 00
House 1200, stable 100, lot 2556 ft. 1500.				
McGee Bridget, Villa lane	. .	. . . .	1,900	19 00
Stable Whitney st. 1000, lot 52 do. 4991 ft. 300.				
Lot 75, Garadus av. 5000 ft. 300.				
Lot 76 do. 5000 ft. 300.				
McGee John F. 58 Villa lane	2	100	. . . .	3 00
McGee Thomas and Bridget, Villa lane . . .	. .	. . . .	5,300	53 00
House 600, stable 200, house 3000, lot 3056 ft. 1500.				
McGillen Annie E. 161 Cypress st.	. .	. . . .	9,600	96 00
House 5500, lot 7709 ft. 4100.				
McGillen Owen, 161 Cypress st.	2	2,000	. . .	22 00
McGivney Ellen J.	. .	. . . .	5,300	53 00
House 4–6 Kerrigan pl. 2000, do. 145 Boylston st. 1200, lot 3510 ft. 2100.				
McGivney James H. heirs, 161 Boylston st. .	. .	. . . .	4,400	44 00
House 900, lot 2856 ft. 1900.				
Half double house 171 High st. 800, lot 1868 ft. 800.				
McGowan Thomas S. 32 Stedman st.	2	1,000	. . . .	12 00
McGown John L. 133 Cypress st.	2	1,500	. . . .	17 00
McGrady Michael, Reservoir lane	2	200	9,100	95 00
House 900, stable 200, lot 8 a. 8000.				
McGrath Elizabeth, 269 Pond av.	. .	200	. . . .	2 00
McGrath Mary, 81 Franklin st.	. .	. . . .	1,900	19 00
House 1000, lot 1615 ft. 900.				
McGrath Timothy, Boylston st.	2	. . . .	3,000	32 00
House 2000, lot 3106 ft. 1000.				
McGriel Michael, Houlihan av.	2	. . . .	3,900	41 00
House 2500, lot 4559 ft. 1400.				
McGuire Annie, Heath st.	. .	. . . .	6,000	60 00
House 4000, do. 200, lot 10675 ft. 1800.				
McGuire Daniel, 514 Heath st.	2	. . . .	5,100	53 00
House 1200, lot 10674 ft. 1800.				
Store Boylston st. 300, lot 11993 ft. 1800.				
McGuire William H. 516 Heath st.	2	. . . .	3,000	32 00
House 1200, lot 10675 ft. 1800.				
McHugh Bridget, 86 Chestnut Hill av. . . .	. .	. . . .	3,200	32 00
House 2000, lot 2568 ft. 1200.				
McInerney Daniel, 88 Chestnut st.	2	. . . .	6,100	63 00
House 3500, do. 400, lot 4500 ft. 2200. . .				
McInerney John, 92 Chestnut st.	2	. . . .	3,100	33 00
House 600, lot 5405 ft. 2500.				
McInnes Mabel H. F. [Manchester]	. .	. . . .	19,500	195 00
House Chatham and Borland sts. 12000, lot 5400 ft. 7500.				
McIntosh Allen, 139 Davis av.	2	500	. . . .	7 00
McKay George C. [Boston]	. .	. . . .	24,500	245 00
House 15 Winslow rd. 5500, do. 17 do. 5500, do. 19 do. 5500, lot 12375 ft. 8000.				

Name, Location and Description.	Poll.	Personal.	Total Real.	Total Tax.
McKay Helen J. [Boston]	. .	. . . . .	$10,000	$100 00
House 117–119 Stedman st. 8000, lot 5831 ft. 2000.				
McKay William J. 61 Griggs rd.	$2	$500	. . . .	7 00
McKenna Margaret and heirs of Peter B. McKenna.	. .	. . . . .	8,900	89 00
House 58 Kent st. 2000, stable 400, lot 10113 ft. 6500.				
McKenney Annie L. 134 Babcock st.	. .	. . . . .	24,000	240 00
House 15000, stable 3000, lot 13347 ft. 6000.				
McKenney William A. 134 Babcock st. . . .	2	5,000	29,300	345 00
Lot Babcock st. 12949 ft. 5600.				
Lot do. 33072 ft. 15000.				
House Salisbury rd. 7000, lot 2086 ft. 1700.				
McKenzie Agnes J. D. Boylston st.	. .	. . . . .	4,000	40 00
House 3000, lot 3479 ft. 1000.				
McKernan John F. [Boston]	. .	. . . . .	400	4 00
Lot 26, Dale st. 4907 ft. 200.				
Lot 25 do. 4422 ft. 200.				
McKey Alice T. 72 Toxteth st.	. .	. . . . .	12,800	128 00
House 7000, lot 10500 ft. 5800.				
McKey Charles D. 72 Toxteth st.	2	5,000	. . . .	52 00
McKey Elizabeth W. 22 Stearns rd.	. .	. . . . .	12,500	125 00
House 7500, lot 9981 ft. 5000.				
McKey John, 53 Dwight st.	2	500	9,100	98 00
House 6000, lot 5264 ft. 3100.				
McKey Joseph, 22 Stearns rd.	2	2,000	. . . .	22 00
McKey Maria C. 18 Stearns rd.	. .	5,000	. . . .	50 00
McKey William R. devisees	. .	. . . . .	10,500	105 00
House 18 Stearns rd. 6000, lot 7788 ft. 4500.				
McKinney Albert E. 11 Vendale st.	2	3,000	. . . .	32 00
McKissock William, 48 Devon rd.	2	2,500	8,500	112 00
House 5000, lot 12678 ft. 3500.				
McLaughlin Henry V. 40 Kent st.	2	1,500	. . . .	17 00
McLaughlin Matthew E. 283 Boylston st. . .	2	. . . .	7,900	81 00
House 2500, do. 50 Cameron st. 3000, lot 4000 ft. 2400.				
McLeod Kenneth	. .	. . . . .	6,000	60 00
Lot LaGrange st. and Princeton rd. 99700 ft. 6000.				
McMahan Frank H. 203 High st.	2	200	. . . .	4 00
McMahan John, Kendall pl.	2	. . . .	9,400	96 00
House 2300, lot 3900 ft. 1400.				
House 3500, stable 400, lot 5000 ft. 1800.				
McMahon Mary J. and Mary E. Meaney . .	. .	. . . . .	4,800	48 00
House 133 Boylston st. 500, stable 1000, lot 6598 ft. 3300.				
McMahon Thomas F. 14 Kerrigan pl. . . .	2	. . . .	3,200	34 00
House 2800, lot 1302 ft. 400.				
McMahon Thomas F. & Co. 164 Washington st.	. .	4,000	. . . .	40 00
McManus Bridget, heirs, Villa lane	. .	. . . . .	8,500	85 00
House 4000, do. 500, lot 4777 ft. 4000.				
McManus Michael T. 4 Linden st.	2	300	. . . .	5 00
McManus William H. Villa lane	2	500	. . . .	7 00
McMurray Joseph, 102 Davis av.	2	. . . .	6,300	65 00
House 3000, lot 6701 ft. 3300.				

Name, Location and Description.	Poll.	Personal.	Total Real.	Total Tax.
McNally Catherine M. 779 Washington st. . House 9000, lot 8324 ft. 5200	. .	. . . . .	$14,200	$142 00
McNally John J. 779 Washington st.	$2	$15,000	. . . .	152 00
McNamara Ann, 67 Walter av. . . . . House 2000, lot 3600 ft. 2200.	. .	. . . . .	4,200	42 00
McNamara John, 17 Hart st. . . . . House 100, lot 1540 ft. 700.	2	. . . .	800	10 00
McNamara Patrick, 74 Chestnut st. . . . . House 4300, lot 2112 ft. 1100.	2	. . . .	5,400	56 00
McNamara Thomas [N. R.] . . . . . House 46 Walter av. 2500, lot 3442 ft. 2100.	. .	. . . . .	4,600	46 00
McNamara Thomas, Houlihan av. . . . . House 500, lot 5000 ft. 1000.	2	. . . .	1,500	17 00
McNeil James F. 101 Longwood av.	2	3,000	. . . .	32 00
McNeil Nellie [Boston] . . . . . House 26 Crowninshield rd. 12000, lot 8304 ft. 5000.	. .	. . . . .	17,000	170 00
McNeilly Eliza J. 27 Babcock st. . . . . House 2000, lot 6129 ft. 4000.	. .	. . . . .	6,000	60 00
McNeilly Elizabeth, 80 Winchester st. . . . House 2000, stable 300, lot 8000 ft. 3500.	. .	. . . . .	5,800	58 00
McNutt Mary S. 5 Park vale	. .	500	. . . .	5 00
McPhail Elizabeth, Whitney st. . . . . House 600, lot 4349 ft. 400.	. .	. . . . .	1,000	10 00
McPhee Marietta, adm'x, estate of John Francis McPhee	. .	5,000	. . . .	50 00
McQuesten Fred, 1560 Beacon st. . . . . House 10000, stable 3000, lot 15721 ft. 18000. Lot Lancaster ter. 42238 ft. 28000.	2	40,000	59,000	992 00
McQuesten George E. 14 Still st.	2	10,000	. . . .	102 00
McQuillen William F. South st. . . . . House 12000, stable 5000, henhouse 500, lot 6.35 acres 9000.	2	20,000	26,500	467 00
McSweeney Henry J. 150 Boylston st. . . . Block 154–156 Boylston st. 6000, lot 5403 ft. 2800.	2	. . . .	8,800	90 00
McSweeney Susie, 150 Boylston st. . . . . House and store 1300, lot 4200 ft. 2400.	. .	300	3,700	40 00
McWilliams Charles R. 50 Coolidge st. . . .	2	500	. . . .	7 00
Nadel David, 298 Washington st.	2	1,500	. . . .	17 00
Nagle Ellen, heirs . . . . . Shop 92 Washington st. 700, lot 707 ft. 1400.	. .	. . . . .	2,100	21 00
Nagle Thomas, 129 Walnut st. . . . . House 5500, lot 2011 ft. 1200.	2	200	6,700	71 00
Nagle William J. 57 Marion st.	2	500	. . . .	7 00
Nash Edward R. 14 Auburn st. . . . . House Hyslop rd. 10000, stable 1000, lot 14000 ft. 5600. Lot Fisher av. 24165 ft. 10500.	2	3,000	27,100	303 00
Nash Francis J. estate, Auburn st. . . . . House 4000, stable 400, lot 27100 ft. 14500.	. .	1,000	18,900	199 00
Nash Samuel Y. 77 Toxteth st.	2	3,000	. . . .	32 00
Nash Samuel Y. ex'r will of Viola L. Nash .	. .	5,000	. . . .	50 00
Nash Viola L. heirs, 77 Toxteth st. . . . . House 5000, lot 7500 ft. 4200.	. .	. . . . .	9,200	92 00

Name, Location and Description.	Poll.	Personal.	Total Real.	Total Tax.
Nash Willard G. [Boston]	. .	. . . .	$27,000	$270 00
House 172 Naples rd. 7500, lot 13 do. 7000 ft. 3900.				
Lot 14 Naples rd. 6400 ft. 3500.				
Lot 4 do. 5760 ft. 3300.				
Lot 5, Commonwealth av. 3770 ft. 4900.				
Lot 11, Naples rd. 7000 ft. 3900.				
Nash Willard G. trustee	. .	. . . .	79,000	790 00
House 156 Harvard st. 35000, do. 152 do. 35000, lot 9000 ft. 9000.				
Nathan Jacob, 23 Auburn st.	$2	$5,000	. . . .	52 00
Nathan John 429 Harvard st.	2	7,500	. . . .	77 00
Nathan Lena B. 23 Auburn st.	. .	. . . .	8,100	81 00
House 5500, lot 4160 ft. 2600.				
Nathan Sarah M. 429 Harvard st.	. .	3,500	18,800	223 00
House 10500, lot 9881 ft. 8300.				
National Bank of the Republic [Boston]	. .	. . . .	33,800	338 00
Lot Tappan st. 21303 ft. 10000, do. 3876 ft. 3800.				
Lot Winthrop rd. 20615 ft. 20000.				
Neal Burton W. 13 Elm st.	2	2,000	19,300	215 00
Shop 293 Boylston st. 1000, house 299 do. 3000, do. 305 do. 3000, stable Cameron st. 500, lot 13792 ft. 7800.				
Lots 21–23 Wolcott rd. 43500 ft. 4000.				
Neal Burton W. estate, 117 Davis av.	. .	2,000	. . . .	20 00
Neal Ida C. 13 Elm st.	. .	. . . .	5,500	55 00
House 4000, lot 2883 ft. 1500.				
Neat Mrs. Eliza, 46 University rd.	. .	1,500	. . . .	15 00
Neebe Lawrence, 1483 Beacon st.	2	2,500	. . . .	27 00
Neidlinger Henry T. 99 Babcock st.	2	7,000	. . . .	72 00
Nelson Bros, 207 Washington st.	. .	4,000	. . . .	40 00
Nelson Frank A. 63 Francis st.	2	2,500	. . . .	27 00
Nelson Maria L. [Boston]	. .	. . . .	200	2 00
Lot 89, Forest st. 4437 ft. 200.				
Nelson Mary E.	. .	. . . .	5,500	55 00
House 36 Harrison st. 4500, lot 2500 ft. 1000.				
Nelson Thomas L. 1347 Beacon st.	2	500	. . . .	7 00
Nesbitt Cora E. 51 Summit av.	. .	. . . .	10,700	107 00
House 127 Mason ter. north 7500, lot 4694 ft. 3200.				
Nesbitt Frank G. 127 Mason ter. north	2	1,500	. . . .	17 00
Nesson Israel, 1738 Beacon st.	. .	. . . .	15,500	155 00
House 12000, lot 3208 ft. 3500.				
Nettles Stephen, 1343a Beacon st.	2	100	. . . .	3 00
Neurenberg Fred, 34 Gibbs st.	2	500	. . . .	7 00
Nevin Charles K. B. [Boston]	. .	. . . .	5,500	55 00
Lot Babcock st. 6953 ft. 5500.				
New Church Society, Irving st.	. .	. . . .	4,800	48 00
House 3500, lot 2600 ft. 1300.				
Newcomb Laura E. [New York]	. .	. . . .	13,400	134 00
House 16 Williams st. 9000, lot 6600 ft. 4400.				
Newell Arthur H. 55 Harrison st.	2	200	. . . .	4 00
Newell Frances M. 5 Walnut ter.	. .	1,500	. . . .	15 00
Newell James W. 189 Walnut st.	2	4,000	. . . .	42 00
New England Telephone & Telegraph Co.	. .	120,100	14,900	1,350 00
Building Aspinwall av. 12000, lot 4405 ft. 2900.				

Name, Location and Description.	Poll.	Personal.	Total Real.	Total Tax.
Newhall Benjamin B. 737 Washington st. . .	$2	$500	$52,900	$536 00
House 746 Washington st. 10000, lot 7727 ft. 5800.				
House 184 Winchester st. 7000, lot 10275 ft. 2700, do. 180 do. 7000, lot 10160 ft. 2700.				
Lot 25 Beals st. 6160 ft. 2700.				
House 16 Stedman st. 7000, lot 6000 ft. 3800.				
Lot 6 Stedman st. 6000 ft. 4200.				
Newhall Charles A. [Boston]	. .	. . . . .	114,600	1,146 00
Hotel 1070 Beacon st. 75000, lot 13030 ft. 25600.				
Lot do. 14210 ft. 14000.				
Newhall Ellen B. Washington st.	. .	. . . . .	49,400	494 00
House 44 Stedman st. 7000, lot 6000 ft. 3000.				
House 39 Beals st. 7000, lot 6000 ft. 3000.				
House 29 do. 7000, lot 6000 ft. 3400.				
House 43 do. 7000, lot 6000 ft. 3000.				
House 44 do. 6000, lot 6179 ft. 3000.				
Newhall Emily J. 737 Washington st.	. .	. . . . .	67,700	677 00
House 12000, lot 14400 ft. 9000.				
House 30 Beals st. 7500, lot 6234 ft. 3500.				
House 7 do. 14000, lot 5500 ft. 4000.				
Lot Davis av. 6048 ft. 1500.				
House 118 do. 4500, lot 5400 ft. 2700.				
House 116 do. 4000, lot 4630 ft. 2300.				
Lot do. 5320 ft. 2700.				
Newhall Gertrude P. [Malden]	. .	. . . . .	4,100	41 00
House 22 Emerald st. 100, do. 26 do. 400, do. 400, lot 4682 ft. 3200.				
Newhouse Ada M. 498 Harvard st.	. .	. . . . .	14,600	146 00
House 8000, lot 8750 ft. 6600.				
Newhouse Otto W. 498 Harvard st.	2	1,000	. . . .	12 00
Newman Andrew P. jr. [Boston]	. .	. . . . .	14,300	143 00
House 1796 Beacon st. 10000, lot 3704 ft. 4300.				
Newman William H. H. 121 Griggs rd. . . .	2	700	. . . .	9 00
Newton Adeline F. [Holyoke]	. .	. . . . .	120,000	1,200 00
Apartment house 526 Harvard and 5–11 Vendale st. 100000, lot 22876 ft. 20000.				
Newton Agnes K. [Boston]	. .	. . . . .	7,000	70 00
House Middlesex rd. 5500, lot 5586 ft. 1500.				
Newton Theological Seminary	. .	. . . . .	20,500	205 00
House 1079 Beacon st. 15000, lot 2760 ft. 5500.				
Newton William T. 24 Francis st.	2	500	. . . .	7 00
Nichols Edward H. 97 Sewall av.	2	6,000	. . . .	62 00
Nichols Elizabeth L. [Boston]	. .	. . . . .	4,300	43 00
Lot Maple st. 9300 ft. 4300.				
Nichols John C. 136 Thorndike st.	2	. . . .	9,400	96 00
House 7000, lot 6002 ft. 2400.				
Nichols Lucy, 97 Sewall av.	. .	50,000	23,000	730 00
House 8500, stable 1500, lot 14861 ft. 13000.				
Niver James B. 60 Harvard av.	2	2,500	. . . .	27 00
Nolan George, 109 Washington st.	. .	200	. . . .	2 00
Nolan Sarah E. 39 Perry st.	. .	. . . .	4,400	44 00
House 3000, lot 2820 ft. 1400.				

Name, Location and Description.	Poll.	Personal.	Total Real.	Total Tax.
Noonan James E. 33 Villa lane	$2	. . . .	$300	$5 00
Lot 100 Garardus av. 4750 ft. 300.				
Noonan Patrick, 129 Washington st.	2	. . . .	2,300	25 00
House 17 Brookline av. 700, lot 1568 ft. 1600.				
Norcross William J. 42 Harris st.	2	$2,000	. . . .	22 00
Nordell Florence G. 29 Thayer st.	. .	. . . .	7,400	74 00
House 5000, lot 4045 ft 2400.				
Norman Lionel, 168 Aspinwall av.	2	1,000	. . . .	12 00
Norris Alice G. 5 Mason ter.	. .	. . . .	14,500	145 00
House 7000, lot 9755 ft. 7500.				
Norris Charles S. 5 Mason ter.	2	1,500	. . . .	17 00
North Fanny R. 1012 Beacon st.	. .	. . . .	24,000	240 00
House 16000, lot 3600 ft. 8000.				
North James N. 1012 Beacon st.	2	17,000	4,000	212 00
Stable St. Mary's Court, 2500, lot 1700 ft. 1500.				
North S. N. D. 15 Edge Hill rd.	2	3,500	. . . .	37 00
Northup Delbert W. 219 Aspinwall av. . . .	2	1,000	. . . .	12 00
Northup Lilian, 219 Aspinwall av.	. .	. . . .	11,400	114 00
House 7000, lot 7543 ft. 4400.				
Norton Arthur, 173 Naples rd.	2	800	. . . .	10 00
Nowell Grant W. 26 Kent sq.	2	500	. . . .	7 00
Noyes Benjamin [Dedham]	. .	. . . .	20,000	200 00
House 12 Kent st. 8000, lot 16850 ft. 12000.				
Noyes George D. 287 Walnut st.	2	. . . .	14,000	142 00
House 5500, lot 15965 ft. 8500.				
Noyes Jessie G. [Hull]	. .	. . . .	12,000	120 00
House 166 Lancaster ter. 9000, lot 12591 ft. 3000.				
Nutt Eva S. 86 Babcock st.	. .	500	10,800	113 00
House 7500, lot 6000 ft. 3300.				
Nye Norman McLoud, Richmond Court . . .	2	500	. . . .	7 00
Nyhen Anna, 58 Brook st.	. .	. . . .	6,000	60 00
House 4000, lot 4018 ft. 2000.				
Nyhen Daniel, Allerton st.	. .	. . . .	7,900	79 00
House 11 Cameron st. 6500, lot 3200 ft. 1400.				
Nyhen John, 58 Brook st.	2	. . . .	7,300	75 00
House 17 Flora st. 2500, do. 58 Walter av. 2700, lot 3182 ft. 2100.				
Nyhen John J. off Hamond st.	2	100	2,200	25 00
Lot 11, Nyhen pl. 5268 ft. 500.				
Lot 12 do. 5277 ft. 500.				
Lot 13, Heath st. 5056 ft. 1000.				
Lot do. 2201 ft. 200.				
O'Beirne James, 20 Walter av.	2	. . . .	15,100	153 00
House 2500, do. Villa lane 1800, lot 4559 ft. 3000.				
House 165 Pond av. 2000, do. Villa lane 1800, lot 4694 ft. 4000.				
O'Brien Andrew T. 1343a Beacon st.	2	1,000	. . . .	12 00
O'Brien Brothers, 1343 Beacon st.	. .	2,000	. . . .	20 00
O'Brien Catherine, 805 Boylston st.	. .	200	. . . .	2 00
O'Brien Edward F. *et al.* trustees	. .	. . . .	10,000	100 00
House 48 Stedman st. 7000, lot 27, 6000 ft. 3000.				
O'Brien J. J. 107 University rd.	2	1,000	. . . .	12 00

Name, Location and Description.	Poll.	Personal.	Total Real.	Total Tax.
O'Brien James J. 1343a Beacon st.	$2	$1,000	. . . .	$12 00
O'Brien James J. *et al.* [N. R.]	. .	. . . .	$11,100	111 00
House 198 Aspinwall av. 6000, lot 8845 ft. 5100.				
O'Brien Jeremiah F. 41 Harvard st.	2	. . . .	10,600	108 00
House 6000, lot 5000 ft. 4600.				
O'Brien John J. 6 Roberts st.	2	. . . .	11,200	114 00
House 2500, laundry 1000, lot 4290 ft. 2200.				
House 106 Franklin st. 3800, lot 3404 ft. 1700.				
O'Brien Joseph C. 1343a Beacon st.	2	. . . .	17,000	172 00
Building 12000, lot 2211 ft. 5000.				
O'Brien Timothy J. 11 Harvard st.	2	400	4,300	49 00
Shop 273 Boylston st. 1000, do. in rear 300, lot 5800 ft. 3000.				
O'Brion Francenia B. 9 Regent cir.	. .	. . . .	13,800	138 00
House 12000, lot 2367 ft. 1800.				
O'Brion Louis [Portland, Me.]	. .	. . . .	11,200	112 00
House 5000, stable 200, lot 10800 ft. 6000.				
O'Brion Thomas L. 9 Regent cir.	2	3,000	. . . .	32 00
O'Connell Joseph J. 176 High st.	2	. . . .	1,600	18 00
House 800, lot 1868 ft. 800.				
O'Connor Bartholomew F. 37 Brookline av.	2	500	12,700	134 00
House and store 9500, lot 3569 ft. 3200.				
O'Connor Cornelius, 62 Pearl st.	2	. . . .	19,500	197 00
House 500, lot 1250 ft. 1000.				
House 55-57 Brookline av. 2000, lot 4050 ft. 4000.				
House 38-40 Flora st. 2000, lot 4584 ft. 2700.				
House 46 Flora st. 2000, lot 10180 ft. 5300.				
O'Connor Mary, Fay pl.	. .	. . . .	1,900	19 00
House 1000, lot 1469 ft. 900.				
O'Connor Patrick J. heirs, 16 Hart st. . . .	. .	. . . .	1,000	10 00
House 300, lot 1540 ft. 700.				
O'Day James J. 769 Boylston st.	2	400	. . . .	6 00
O'Day Margaret A. 769 Boylston st.	. .	. . . .	4,800	48 00
House 3500, lot 2678 ft. 1300.				
O'Day Mary, Harvard av.	. .	. . . .	4,700	47 00
House 400, lot 4250 ft. 4300.				
O'Day Michael, 70 Harvard av.	2	300	300	8 00
Stable 7 Washington st. (on land of Maddox heirs) 300.				
O'Day Michael, and same, guardian for Maddox children	. .	. . . .	5,500	55 00
House 23 Juniper st. 1000, lot 2896 ft. 1500.				
House and store 7-9 Washington st. 600, lot 1640 ft. 2400.				
O'Day Michael J. 36 Davis av.	2	2,500	21,100	238 00
House 5000, lot 6915 ft. 4200.				
House Davis av. 7500, lot 7149 ft. 4400.				
O'Day Michael J. *et al.*	. .	. . . .	5,400	54 00
House 41 Boylston st. 2500, do. 43 do. 800, lot 3000 ft. 2100.				
O'Day Thomas, 70 Harvard av.	2	. . . .	8,300	85 00
House 5000, lot 5612 ft. 3300.				
Odell Julia F. 19 Waverly st.	. .	. . . .	9,500	95 00
House 6500, lot 5000 ft. 3000.				

Name, Location and Description.	Poll.	Personal.	Total Real.	Total Tax.
O'Donald Patrick M. 55 Walter av.	$2	. . . .	$6,500	$67 00
House 2500, do. 53 do. 2000, lot 3600 ft. 2000.				
O'Donnell Ellen, 786 Boylston st.	. .	. . . .	3,300	33 00
House 1800, lot 3061 ft. 1500.				
O'Donnell James [Boston]	. .	. . . .	3,700	37 00
Lot Washington st. 6145 ft. 3700.				
O'Donnell Thomas, 786 Boylston st.	2	. . . .	4,200	44 00
Lot Pound lane 3734 ft. 900.				
House 778 Boylston st. 2200, lot 2124 ft. 1100.				
O'Doroghue Jeremiah [Peterboro, N. H.] .	. .	. . . .	3,200	32 00
Lot Heath st. 9657 ft. 3200.				
O'Dowd Catherine [Boston]	. .	. . . .	5,200	52 00
House 7 Fiske ter. 4000, lot 3441 ft. 1200.				
O'Driscoll John J. [Boston]	. .	. . . .	13,800	138 00
House 9 Tabor pl. 4000, lot 1438 ft. 600.				
House 7 do. 4000, lot 1173 ft. 600.				
House 5 do. 4000, lot 1173 ft. 600.				
O'Farrell James, 4 Kendall pl.	2	. . . .	7,500	77 00
House 3 Kendall pl. 3000, do. 2500, lot 5004 ft. 2000.				
Ogden Hugh W. 40 Gardner rd.	2	$5,000	. . . .	52 00
Ogden Lisbeth D. 40 Gardner rd.	. .	. . . .	12,800	128 00
House 7500, lot 9618 ft. 5300.				
O'Handley John A. Boylston st.	2	100	. . . .	3 00
O'Handley Margaret E. Boylston st.	. .	. . . .	7,600	76 00
House 500, do. 5000, lot 6419 ft. 2100.				
O'Hare Hugh, 70 Chestnut Hill av.	2	. . . .	2,300	25 00
House 400, shop 100, lot 3600 ft. 1800.				
O'Hare John, heirs, 74 White pl.	. .	. . . .	1,900	19 00
House 800, lot 3325 ft. 1100.				
O'Hare Martin	. .	. . . .	11,000	110 00
House 156 Chestnut st. 4000, lot 3240 ft. 1600.				
House 160 do. 4000, lot 2909 ft. 1400.				
O'Hare Patrick J. 72 Pearl st.	2	. . . .	3,200	34 00
House 400, lot 6575 ft. 2800.				
O'Hearn Catherine, 789 Boylston st.	. .	. . . .	5,400	54 00
House 500, do. 2700, lot 4424 ft. 2200.				
O'Hearn Daniel, Heath st.	2	. . . .	1,600	18 00
House 800, lot 5000 ft. 800.				
O'Hearn David, 595 Heath st.	2	. . . .	2,500	27 00
House 1300, lot 21675 ft. 1200.				
O'Hearn James, heirs, Houlihan av.	. .	. . . .	9,900	99 00
House 800, stable 100, lot 6200 ft. 1500.				
House 801 Boylston st. 1500, do. 3000, lot 6447 ft. 3000.				
O'Hearn Margaret A. 191 Davis av.	. .	. . . .	11,200	112 00
House 5500, stable 1700, lot 7465 ft. 4000.				
O'Hearn Michael, 298 Boylston st.	2	. . . .	17,700	179 00
House 7200, do. 2500, greenhouse 500, lot 17507 ft. 7500.				
O'Hearn Michael J. 191 Davis av.	2	5,000	. . . .	52 00
O'Keefe M. 163 Washington st.	. .	1,000	. . .	10 00
O'Keefe Mary A. [Boston]	. .	. . . .	200	2 00
Lot 24 Dale st. 4665 ft. 200.				
Okie Karolyn R. [Sharon]	. .	. . . .	9,700	97 00
House 114 Brook st. 4500, lot 1080 ft. 600.				
House 3 Tabor pl. 4000, lot 1173 ft. 600.				

Name, Location and Description.	Poll.	Personal.	Total Real.	Total Tax.
Oliver Eliza R. Buckminster rd.	. .	$7,200	. . . .	$72 00
Oliver Jane, 11 Harris st.	. .	. . . .	$6,000	60 00
House 3500, lot 4440 ft. 2500.				
Olmstead Charles H. 74 Green st.	$2	10,000	26,000	362 00
House 11000, stable 2000, lot 24971 ft. 13000.				
Olmsted Frederick L. by Frederick L. Olmsted jr. guardian	. .	15,000	32,000	470 00
House and office 49 Warren st. 7000, barn 500, house 2500, lot 86000 ft. 22000.				
Olmsted Frederick L. jr. 49 Warren st.	2	7,500	. . . .	77 00
Olmsted John C. Warren st.	2	7,500	. . . .	77 00
O'Loughlin Catherine F. 54 Cypress st.	. .	. . . .	14,000	140 00
House 7000, lot 12911 ft. 7000.				
O'Loughlin Patrick, 54 Cypress st.	2	1,000	. . . .	12 00
O'Loughlin Patrick and Dennis Driscoll	. .	. . . .	12,000	120 00
Lot Newton st. 20.09 acres 12000.				
O'Loughlin Patrick and Driscoll Dennis and Joseph	. .	. . . .	13,000	130 00
Lot off Heath st. 27.50 acres 13000.				
O'Loughlin Patrick *et al.* executors under will of James B. Hand	. .	2,000	. . . .	20 00
Olsen Peder, 141 Summit av.	2	70,000	99,000	1,692 00
House 30000, stable 3500, lot 219000 ft. 59000.				
Lot 63, Jordan rd. 24086 ft. 6500.				
O'Neil Patrick J. [Boston]	. .	. . . .	300	3 00
Lot 87, Forest st. 4687 ft. 300.				
O'Neil Thomas J. 105 Franklin st.	2	100	. . . .	3 00
Oppenheim James P. [Cambridge]	. .	. . . .	8,300	83 00
House 83 Stedman st. 6000, lot 5876 ft. 2300.				
Orcutt Louise T. 125 Addington rd.	. .	. . . .	9,500	95 00
House 6500, lot 5933 ft. 3000.				
Orcutt William D. 125 Addington rd.	2	500	. . . .	7 00
Ordway Mrs. J. A. 152 Harvard st.	. .	1,000	. . . .	10 00
Ordway Joseph H. 77 Fuller st.	2	1,500	12,700	144 00
House 6000, stable 500, lot 5363 ft. 3200.				
Lot 92, Fuller st. 5358 ft. 3000.				
O'Reilly Michael F.	. .	. . . .	4,000	40 00
House Henry st. 2800, lot 2660 ft. 1200.				
Orlinski Joseph, Newton st.	2	1,200	. . . .	14 00
Orminston Theodore H. Richmond Court	2	500	. . . .	7 00
Orne Caroline, 360 Harvard st.	. .	1,500	. . . .	15 00
Orrock John M. 68 Winchester st.	2	. . . .	10,200	104 00
House 3000, lot 14400 ft. 7200.				
Osgood Frederick H. Richmond Court	2	1,500	. . . .	17 00
Osgood George L. Walnut st.	2	2,500	. . . .	27 00
Osgood June B. Walnut st.	. .	. . . .	12,500	125 00
House 6500, lot 12833 ft. 6000.				
Otis Annabel V. Griggs rd.	. .	. . . .	5,400	54 00
House 3500, lot 4762 ft. 1900.				
Otis Charles, 56 Griggs rd.	2	500	. . . .	7 00
Otis Ethel W. Fisher av.	. .	. . . .	34,500	345 00
House 20000, stable 2000, lot 31869 ft. 12500.				
Otis Herbert F. Fisher av.	2	4,000	. . . .	42 00
Ouimet Arthur, Clyde st.	2	100	7,100	74 00
House 2200, barn 300, lot 7228 ft. 800.				
House Clyde st. 3000, lot 7635 ft. 800.				

Name, Location and Description.	Poll.	Personal.	Total Real.	Total Tax.
Owen Francis H. 354 Harvard st.	$2	$1,000	. . .	$12 00
Owen Harriet L. 1400 Beacon st.	. .	. . . .	$13,500	135 00
House 10000, lot 2186 ft. 3500.				
Owen William 1400 Beacon st.	2	. . . .	13,200	134 00
House 18 Corey rd. 9000, lot 4748 ft. 4200.				
Owens Helen F.	. .	. . . .	10,200	102 00
House 29 Webster st. 2700, lot 9998 ft. 7500.				
Packard John C. 14 Searle av.	2	500	. . . .	7 00
Packard John D. [Allston]	. .	. . . .	19,100	191 00
House 73 Fuller st. 6000, lot 5476 ft. 3200.				
House 17 Naples rd. 6000, lot 5002 ft. 3900.				
Page Francis E. 158 St. Paul st.	2	5,300	. . . .	55 00
Page George H. 85 Toxteth st.	2	1,500	. . . .	17 00
Page Isabella F. [Boston]	. .	. . . .	25,100	251 00
House 25 Kilsyth rd. 12500, lot 2854 ft. 2800.				
House 147 Thorndike st. 7000, lot 6799 ft. 2800.				
Page Kate S. 430 Walnut st.	. .	. . . .	19,500	195 00
House 12000, lot 16000 ft. 7500.				
Page Mary E. estate, 158 St. Paul st.	. .	25,400	16,500	419 00
House 5000, lot 11649 ft. 11500.				
Page Mary H. 143 Toxteth st.	. .	1,000	26,000	270 00
House Hawthorne rd. 9000, lot 10000 ft. 4000.				
House do. 9000, lot 10000 ft. 4000.				
Paige Carrie E. 24 Searle av.	. .	. . . .	5,700	57 00
House 4000, lot 3685 ft. 1700.				
Paige Ellie W. 41 Park st.	. .	. . . .	34,500	345 00
House 19000, stable 4500, lot 18000 ft. 11000.				
Paige Frank E. 41 Park st.	2	7,500	. . . .	77 00
Paige Sam. K. 673 Washington st.	2	1,000	. . . .	12 00
Paine Arthur B. 118 Pleasant st.	2	500	. . . .	7 00
Paine Brothers, 3 Harvard sq.	. .	2,500	. . . .	25 00
Paine Charles H. [Boston]	. .	. . . .	18,000	180 00
House 27 Kilsyth rd. 13500, lot 5137 ft. 4500.				
Paine Frederick W. 44 Dudley st.	2	2,500	. . . .	27 00
Paine Frederick W. *et al.* 44 Dudley st.	. .	. . . .	45,000	450 00
House 11000, stable 1500, lot 60000 ft. 15000.				
House 50 Dudley st. 7000, stable 1500, lot 46800 ft. 9000.				
Paine Henry K. 28 Emerson st.	2	. . . .	10,400	106 00
House 7000, lot 6495 ft. 3400.				
Paine Isaac, 36 Waverly st.	2	. . . .	10,300	105 00
House 7000, lot 6415 ft. 3300.				
Paine Margaret C. 47 Waverly st.	. .	. . . .	5,200	52 00
House 3000, lot 3512 ft. 2200.				
Paine Rene E. Norfolk rd.	2	1,000	. . . .	12 00
Paine Robert T. 2nd, Heath st.	2	5,000	. . . .	52 00
Paine William D. 47 Waverly st.	2	600	. . . .	8 00
Palmer Briggs S. 4 Park st.	2	2,500	. . . .	27 00
Palmer Frederick E. Newton st.	2	1,000	12,500	137 00
House 3500, stable 500, greenhouse 3000, do. on leased land 500, lot 73424 ft. 5000.				

Name, Location and Description.	Poll.	Personal.	Total Real.	Total Tax.
Palmer Jane L. 17 Salisbury rd.	. .	$5,000	$100,500	$1055 00
House 12000, lot 9399 ft. 5500.				
Apartment house 17 Park st. 32000, lot 8033 ft. 8000.				
Apartment house 465 Washington st. 35000, lot 9484 ft. 8000.				
Panter John, heirs	. .	. . . . .	58,300	583 00
Apartment house 16 Davis av. 16000, do. Davis ct. 1800, lot 11531 ft. 8000.				
Apartment house 10 Davis av. 18000, lot 4300 ft. 4300.				
Building 188–200 Washington st. 2200, lot 4280 ft. 8000.				
Pape Eric, 144 Lancaster ter.	$2	3,000	. . . .	32 00
Papouleas W. J. 276 Washington st.	. .	600	. . . .	6 00
Park Albert J. [Worcester]	. .	. . . . .	9,000	90 00
House 117 Thorndike st. 6500, lot 5832 ft. 2500.				
Parker Aaron H. 46 Vernon st.	2	500	. . . .	7 00
Parker Alice I. 7 Hawes st.	. .	1,000	. . . .	10 00
Parker Andrew L. 11 Verndale st.	2	500	. . . .	7 00
Parker Boardman J. 1798 Beacon st.	2	5,000	. . . .	52 00
Parker Caroline D. 142 St. Paul st.	.	2,400	13,900	163 00
House 5500, lot 8442 ft. 8400.				
Parker Charles W. 29 Thorndike st.	2	500	. . . .	7 00
Parker Edward E. 52 Browne st.	2	1,500	. . . .	17 00
Parker Francis E. 30 Osborne rd.	2	500	. . . .	7 00
Parker George S. 205 Walnut st.	2	2,000	. . . .	22 00
Parker James C. D. 195 Mountfort	2	11,400	. . . .	116 00
Parker Jennie L. [Winthrop]	. .	. . . . .	6,700	67 00
Lot Toxteth st. 13000 ft. 6700.				
Parker Joseph S. *et al.* trustee Brandon trust	. .	. . . .	32,000	320 00
House (unfinished) Beacon st. 5000, lot 22457 ft. 27000.				
Parker Lucy, 30 Osborne rd.	. .	. . . . .	10,500	105 00
House 7000, lot 7070 ft. 3500.				
Parker Lucy C. 35 Allerton st.	. .	1,000	12,100	131 00
House 7500, lot 10598 ft. 4600.				
Parker Mabel E. 29 Thorndike st.	. .	. . . . .	7,100	71 00
House 4500, lot 4744 ft. 2600.				
Parker Philip S. 1045 Beacon st.	2	1,200	. . . .	14 00
Parker Philip S. ex'r estate of Francis W. Lawrence	. .	50,000	. . .	500 00
Parker Retire H. estate, 142 St. Paul st. . .	. .	10,000	. . . .	100 00
Parker Walter A. 52 Browne st.	2	500	. . . .	7 00
Parker Winthrop, *et al.* trustees for Caroline G. Parker	. .	. . . . .	14,000	140 00
House 5000, lot 18550 ft. 9000.				
Parkman George F. [Boston]	. .	. . . . .	59,900	599 00
House 34 Center st. 16000, lot 4910 ft. 3900.				
House 1753 Beacon st. 13500, lot 2886 ft. 3300.				
House 1712 do. 8000, lot 3204 ft. 3600.				
House 1714 do. 8000, lot 3225 ft. 3600.				
Parks Annie M. 67 Marion st.	. .	. . . . .	25,500	255 00
House 4000, stable 500, lot 25528 ft. 21000.				
Parks Elwell, 67 Marion st.	2	5,000	. . . .	52 00
Parnell Harry L. 60 Babcock st.	2	1,000	. . . .	12 00

Name, Location and Description.	Poll.	Personal.	Total Real.	Total Tax.
Parrish J. Scott, adm'r, will of Joseph R. Winch.	. .	$9,100	. . . .	$91 00
Parsons Charles C. 124 Winthrop rd.	$2	7,500	. . . .	77 00
Parsons John, 92 Marion st.	2	10,000	$50,600	608 00
House 12000, stable 1800, lot 39281 ft. 14800.				
House 86 Vernon st. 5500, stable 1000, billiard room 500, lot 29050 ft. 15000.				
Parsons Julia K. 124 Winthrop rd.	. .	. . . .	27,300	273 00
House 17000, stable 3000, lot 14597 ft. 7300.				
Parsons Thomas, heirs	. .	. . . .	31,300	313 00
House Cottage st. 7000, stable 1000, greenhouse 300, lot 160000 ft. 23000.				
Parsons William E. 92 Marion st.	2	4,000	. . . .	42 00
Partridge Edith S. Clinton rd.	. .	. . . .	11,100	111 00
House 7500, lot 6775 ft. 3600.				
Partridge Frank T. Clinton rd.	2	500	. . . .	7 00
Partridge George H. 52 Kent st.	2	500	. . . .	7 00
Partridge William H. [N. R.]	. .	500	5,500	60 00
Studio 27 Harvard st. 2500, lot 3259 ft. 3000.				
Pattee Eleanor, 1020 Beacon st.	. .	16,900	. . . .	169 00
Pattee Mrs. F. H. 93 Ivy st.	. .	10,000	. . . .	100 00
Patterson Charles C. Richmond Court	2	2,000	. . . .	22 00
Patterson James, 101 Harvard st.	2	. . . .	8,200	84 00
House 71 Brookline av. 1000, lot 3186 ft. 3100.				
House 16 Harvard pl. 1800, do. 14 do. 1400, lot 2769 ft. 900.				
Patterson Margaret M. 358 Washington st.	. .	. . . .	8,300	83 00
House 2500, shop 500, lot 5334 ft. 5300.				
Patterson Robert, 358 Washington st.	2	1,500	. . . .	17 00
Patterson William A. 34 Francis st.	2	2,500	. . . .	27 00
Paul Alfred J. 165 Naples rd.	2	500	. . . .	7 00
Paul Mrs. Andrew, 182 Naples rd.	. .	5,000	. . . .	50 00
Paul Mary E. 70 Perry st.	. .	. . . .	8,900	89 00
House 7000, lot 3200 ft. 1900.				
Paul Maude J. 165 Naples rd.	. .	. . . .	9,500	95 00
House 6000, lot 6400 ft. 3500.				
Payne Ernestine A. 41 Kilsyth rd.	. .	. . . .	10,500	105 00
House 6500, lot 6835 ft. 4000.				
Payne John H. 41 Kilsyth rd.	2	7,500	. . . .	77 00
Payson Althea T. 1045 Beacon st.	. .	16,000	. . . .	160 00
Payson Samuel C. 48 Beech rd.	2	500	. . . .	7 00
Pazolt William R. 166 Washington st.		200	. . . .	2 00
Peabody Cecil H. 25 Columbia st.	2	1,000	. . . .	12 00
Peabody Robert S. [Boston]	. .	. . . .	33,500	335 00
House 50 Edgehill rd. 10000, stable 3000, lot 39395 ft. 12500.				
House Highland rd. 31288 ft. 8000.				
Peabody Sarah A. 25 Columbia st.	. .	. . . .	10,000	100 00
House 7000, lot 5512 ft. 3000.				
Pearl Joshua R. 1682 Beacon st.	2	5,500	. . . .	57 00
Pearl Octavia, 1682 Beacon st.	. .	. . . .	21,900	219 00
House 18000, lot 3525 ft. 3900.				
Pearson Charles H. 350 Tappan st.	2	20,000	22,000	422 00
Lot Hyslop rd. 50346 ft. 22000.				
Pearson Horace B. 36 Monmouth st.	2	500	. . . .	7 00

Name, Location and Description.	Poll.	Personal.	Total Real.	Total Tax.
Pearson Louler N. 350 Tappan st.	. .	. . . . .	$21,000	$210 00
House 16500, lot 4533 ft. 4500.				
Peirce Annie G. 713 Washington st.	. .	$41,300	2,000	433 00
Lot Washington st. 1489 ft. 2000.				
Peirce Charles E. 20 Harrison st.	$2	3,500	. . . .	37 00
Peirce Charles E. administrator estate of Mary C. Fales	. .	18,900	. . . .	189 00
Peirce Edna M. [Boston]	. .	. . . . .	6,800	68 00
House Clark rd. 5000, lot 6304 ft. 1800.				
Peirce George, 715 Washington st.	2	15,200	. . . .	154 00
Peirce Henry, heirs, 234 Harvard st.	. .	. . . . .	59,700	597 00
House 5700, stable 1000, lot 67541 ft. 53000.				
Peirce Rebecca F. Harrison st.	. .	. . . . .	14,000	140 00
House 10000, lot 10000 ft. 4000.				
Peirce Silas, 34 Centre st.	2	36,800	. . . .	370 00
Peirce Walter H.	. .	. . . . .	6,900	69 00
House 40-42 Brook st. 4500, lot 4800 ft. 2400.				
Pierce William O. 234 Harvard st.	2	26,700	. . . .	269 00
Pennell Henry B. Richmond Court	2	2,000	. . . .	22 00
Pennell William D. trustee, will of Frances E. Choate, benefit of Helen L. McKey and Charles D. McKey jr. Toxteth st.	. .	39,000	. . . .	390 00
Pennycuick Arthur D. 233 Harvard st. . . .	2	500	. . . .	7 00
Percival William, 151 Mason ter. north . .	2	500	. . . .	7 00
Percy Ada G. heirs, 194 Aspinwall av. . . .	. .	. . . . .	14,300	143 00
House 8000, lot 10073 ft. 6300.				
Percy Frederick B. Aspinwall av.	2	4.000	. . . .	42 00
Perkins Ada H. trustee, 46 Webster st. . . .	. .	. . . . .	18,400	184 00
House 4000, stable 400, lot 16402 ft. 14000.				
Perkins Charles B. 1470 Beacon st.	2	5,000	. . . .	52 00
Perkins Charles F. 4 Park st.	2	1,000	. . . .	12 00
Perkins F. Nathaniel, 1647 Beacon st. . . .	2	1,000	. . . .	12 00
Perkins Francis W. 65 Davis av.	2	3,500	. . .	37 00
Perkins Frederick H. 360 Tappan st.	2	2,500	. . . .	27 00
Perkins Henry G. 61 Monmouth st.	2	1,000	. . . .	12 00
Perkins Sara N. 129 Centre st.	. .	. . . . .	12,500	125 00
House 8000, lot 6500 ft. 4500.				
Perkins Seth, 367 Harvard st.	2	1,000	. . . .	12 00
Perrin Arthur, Fisher av.	2	1,000	. . . .	12 00
Perrin Franklin, executor of Mary L. Ruggles estate, 1050 Beacon st.	. .	33,200	. . . .	332 00
Perrin Lewis, 356 Walnut st.	2	1,000	. . . .	12 00
Perrin Mary B. estate, Lewis Perrin ex'r . .	. .	. . . . .	10,500	105 00
House 356 Walnut st. 4500, lot 16720 ft. 6000.				
Perrin Mary S. 150 Fisher av.	. .	1,000	21,200	222 00
House 12000, stable 1200, lot 19028 ft. 8000.				
Perrin Willard T. 66 Harvard av.	2	2,000	. . . .	22 00
Perry Arthur 112 Lancaster ter.	2	8,000	17,200	254 00
House 10000, lot 18029 ft. 7200.				
Perry Edward K.	. .	. . . . .	118,600	1,186 00
House 76 Harvard av. 10000, lot 1859 ft. 1900.				
House 78 do. 10000, lot 1821 ft. 1800.				
House 80 do. 10000, lot 1829 ft. 1800.				
House 82 do. 10000, lot 1837 ft. 1800.				
House 84 do. 10000, lot 1845 ft. 1800.				

Name, Location and Description.	Poll.	Personal.	Total Real.	Total Tax.
Perry Edward K. — *continued.*				
House 86 do. 10000, lot 1853 ft. 1900.				
House 88 do. 10000, lot 1861 ft. 1900.				
House 90 do. 10000, lot 1869 ft. 1900.				
House 92 do. 10000, lot 1877 ft. 1900.				
House 94 do. 10000, lot 1885 ft. 1900.				
Perry Emma S. 25 John st.	. .	. . . . .	$11,300	$113 00
House 6000, lot 6104 ft. 5300.				
Perry John F. 25 John st.	$2	$6,000	. . . .	62 00
Perry Lewis F. 96 Harvard av.	2	8,000	. . . .	82 00
Perry Olive A. 96 Harvard av.	. .	. . . . .	11,900	119 00
House 10000, lot 1893 ft. 1900.				
Pesce Joseph, 30 Washington st.	. .	100	. . . .	1 00
Pessels Eleanor T.	. .	. . . . .	3,000	30 00
Lot 8 Columbia st. 6026 ft. 3000.				
Pessels Walter C. 5 Beals st.	2	500	. . . .	7 00
Peters Hans A. 209 Washington st.	2	800	. . . .	10 00
Peterson Benjamin D. jr. 10 Walnut ter. . .	2	1.000	. . . .	12 00
Peterson Frances G. 77 Coolidge st.	. .	12,800	8,800	216 00
House 6300, lot 4917 ft. 2500.				
Pettee Catherine W. M. A. University rd. . .	. .	. . . . .	12,500	125 00
House 10000, lot 5476 ft. 2500.				
Pettingill Augusta C. 281 Harvard st. . . .	. .	150,000	. . . .	1,500 00
Pettingill B. F. 281 Harvard st.	2	1,000	. . . .	12 00
Phelan Edmund, 144 Essex st.	2	2,000	. . . .	22 00
Phelan George E. 144 Essex st.	2	500	. . .	7 00
Phelps Annie E. 158 St. Paul st.	. .	3,800	. . . .	38 00
Phelps George N. 158 St. Paul st.	2	4,800	. . . .	50 00
Phelps George N. *et al.* executors will of Edmund Daniels	. .	3,000	. . . .	30 00
Phelps Juliza A. [Boston]	. .	. . . . .	8,300	83 00
Lot Stearns rd. 14838 ft. 8300.				
Phelps Mary C. & Sarah N. 18 Aspinwall av.	. .	. . . . .	4,000	40 00
House 1800, lot 3705 ft. 2200.				
Phemister Edward A. [Medford]	. .	. . . . .	4,800	48 00
Lot Summit av. 10091 ft. 4800.				
Philbrick Edward S. devisees, Alfred Winsor *et al* trustees	. .	27,000	90,700	1,177 00
House 157 Walnut st. 3500, lot 7250 ft. 3600.				
House 163 do. 3300. lot 6000 ft. 3000.				
House 167–169 do. 12000, lot 7640 ft. 3800.				
House 181 do. 2000. do. 187-189 do. 10000, do. 195 do. 5000, do. 205 do. 5000, lot 44700 ft. 22000.				
House 173-175 do. 6000, lot 10000 ft. 4800.				
Lot Walnut st. 6138 ft. 3300.				
Lot do. cor. Upland rd. 5646 ft. 3400.				
Philbrick Samuel, heirs, Walnut st.	. .	. . . . .	70,500	705 00
House 204 Walnut st. 11000, do. 182 do. 6500, lot 132500 ft. 53000.				
Phillips Jessie T. [New York]	. .	. . . . .	174,500	1,745 00
House 244 Chestnut Hill av. 10000, stable 1500, cottage 238 do. 3000, lot 25.16 acres 160000.				
Phillips Elijah B. 78 Cypress st.	2	14,000	44,000	582 00
House 1041 Beacon st. 12000, stable 1500, lot 15410 ft. 30500.				
Phillips Isador, 122 Thorndike st.	2	200	. . . .	4 00

Name, Location and Description.	Poll.	Personal.	Total Real.	Total Tax.
Phillips John J.	. .	. . . . .	$700	$7 00
Lot 7, Nyhen pl. 3936 ft. 400.				
Lot 5 do. 3440 ft. 300.				
Phinney Charles H. Devon rd.	$2	$2,000	. . . .	22 00
Phinney Eliza D. N. Devon rd.	. .	. . . .	10,500	105 00
House 7500, lot 1011 ft. 3000.				
Phinney Elizabeth G. 40 Hawes st.	. .	7,500	21,000	285 00
House 15000, lot 4260 ft. 6000.				
Phinney William L. 40 Hawes st.	2	2,500	. . . .	27 00
Pickert Lehman, 28 Winslow rd.	2	1,500	. . . .	17 00
Pickert Leo, 28 Winslow rd.	2	500	. . . .	7 00
Piehler Anna E. 100 St. Paul st.	. .	. . . .	11,300	113 00
House 6000, lot 9110 ft. 5300.				
Piehler Otto J. 100 St. Paul st.	2	1,500	. . . .	17 00
Pierce Dean, 50 Fisher av.	2	5,000	. . . .	52 00
Pierce Edward H. 185 Davis av.	2	1,100	. . . .	13 00
Pierce Edward W. 26 Abbottsford rd.	2	4,000	. . . .	42 00
Pierce Emma M. 26 Abbottsford rd.	.	. . . .	11,800	118 00
House 8000, lot 7920 ft. 3800.				
Pierce Everett E. 10 Davis av.	2	500	. . . .	7 00
Pierce Jacob W. 185 Chestnut Hill av.	2	5,000	238,600	2,438 00
House 164 Chestnut Hill av. 3500, stable 300, lot 68500 ft. 12000.				
Lot Chestnut Hill av. cor. Ackers av. 78000 ft. 23000.				
House 100 Chestnut Hill av. 1200, stable 300, lot 111000 ft. 30000.				
Lot Buckminster rd. and Chestnut Hill av. 158600 ft. 63000.				
House Clinton rd. 13000, lot 15000 ft. 7000.				
House do. 10000, lot 9009 ft. 4500.				
House Dean rd. 9500, lot 10627 ft. 5300.				
House Buckminter rd. 16000, lot 22177 ft. 10000.				
House Chestnut Hill av. 20000, lot 29464 ft. 10000.				
Pierce Jacob W. estate, 185 Chestnut Hill av.	. .	210,000	527,800	7,378 00
House 11000, stable 800, lot 653448 ft. 165000.				
House Ackers av. 400, lot 39224 ft. 7000.				
Lot Chestnut Hill av. 222468 ft. 32000.				
Lot do. 50497 ft. 10000.				
Lot Reservoir lane 27000 ft. 1500.				
Lot Ackers av. 7369 ft. 800.				
House do. 2500, barn 2500, house 1000, lot 216000 ft. 12000.				
Lot Clinton rd. 42700 ft. 16800.				
Lot do. 6760 ft. 3300.				
Lot do. 6200 ft. 3100.				
Lot Fisher av. 3300 ft. 1600.				
Lot Clinton rd. and Chestnut Hill av. 95000 ft. 32000.				
House Fisher av. and Chestnut Hill av. 1000, lot 205000 ft. 78000.				
House 195 Fisher av. 8500, lot 117623 ft. 45500.				
Lot Fisher av. Clinton and Druce rds. 66372 ft. 26500.				

Name, Location and Description.	Poll.	Personal.	Total Real.	Total Tax
Pierce Jacob W. estate,—*continued.*				
Lot Dean, Druce and Buckminster rds. 118587 ft. 45000.				
House 50 Fisher av. 9000, stable 1000, lot 26552 ft. 10000.				
Pierce Peter W. heirs, 91 School st.	. .	$1,700	$5,900	$76 00
House 2500, lot 6874 ft. 3400.				
Pierce Starr M. 1651 Beacon st.	$2	300	. . . .	5 00
Pike Edward C. 1647 Beacon st.	2	5,000	11,000	162 00
House 18 Homer st. 9000, lot 3775 ft. 2000.				
Pike George D. 41 Naples rd.	2	5,000	17,000	222 00
House 8500, stable 3000, lot 11147 ft. 5500.				
Pike George H. 81 Brook st.	2	500	. . . .	7 00
Pineo Eliza J. 7 Hurd rd.	. .	. . . .	17,900	179 00
House 5500, lot 3311 ft. 1700.				
House 27 Hurd rd. 8500, lot 4426 ft. 2200.				
Pineo John H. 7 Hurd rd.	2	100	. . . .	3 00
Pineo Lucy, 53 Brook st.		1,500	. . . .	15 00
Pinkham William F. 71 Stearns rd.	2	500	. . . .	7 00
Pinkofski Solomon, 19 Beals st.	2	3,000	. . . .	32 00
Pinner James, 21 Roberts st.	2	. . . .	4,300	45 00
House 2500, lot 3617 ft. 1800.				
Pinner James A. 244 Boylston st.	2	. . . .	5,200	54 00
House 1600, lot 9041 ft. 3600.				
Pitcher Mrs. F. A. 465 Washington st. . . .	. .	5,000	. . . .	50 00
Pitkin James S. 61 Sewall av.	2	3,000	. . . .	32 00
Pitman Almira, 121 Carlton st.	. .	. . . .	26,000	260 00
House 14000, lot 11210 ft. 12000.				
Pitman Anna C. 10 Auburn pl.	. .	. . . .	7,800	78 00
House 5000, lot 5644 ft. 2800.				
Pitman Benjamin F. 121 Carlton st.	2	7,500	. . . .	77 00
Plimpton Walter H. 373 Harvard st.	2	1,000	. . . .	12 00
Plummer Marion S 109 Sewall av.	. .	. . . .	43,700	437 00
House 6500, lot 14000 ft. 10500.				
House 100 Longwood av. 7000, stable 1000, lot 24957 ft. 18700.				
Polack A. J. 5 Verndale st.	2	2,000	. . . .	22 00
Pollard Alonzo W. 1396 Beacon st.	2	4,000	. . . .	42 00
Pollard Eliza A. 86 Perry st.	. .	2,400	. . . .	24 00
Pollard George E. 86 Perry st.	2	5,000	. . . .	52 00
Pollard John A. 122 Chestnut st.	2	. . . .	3,300	35 00
House 1000, lot 4645 ft. 2300.				
Pollard Marshall S. P. [Boston]	. .	. . . .	21,700	217 00
House 1396 Beacon st. 12000, lot 2819 ft. 4500, stable Winchester st. 3500, lot 3386 ft. 1700.				
Pollard Mary E. 86 Perry st.	. .	2,400	. . . .	24 00
Pond Albert E. 10 John st.	2	3,500	. . . .	37 00
Pond Maud M. Philbrick rd.	. .	. . . .	15,700	157 00
House 9000, lot 13073 ft. 6700.				
Pond Virgil C. 5 Philbrick rd.	2	500	. . . .	7 00
Poole Edmund A. 1010 Beacon st.	2	8,000	. . . .	82 00
Poole William F. 39 Addington rd.	2	1,000	. . . .	12 00
Poor Esther H. 8 Druce rd.	. .	7,000	11,000	180 00
House 3000, lot 5000 ft. 3000.				
Poor Harry W. 71 Griggs rd.	2	500	. . . .	7 00
Poor Henry V. 389 Walnut st.	2	2,500	. . . .	27 00
Poor James R. Buckminster rd.	2	1,500	. . . .	17 00

Name, Location and Description.	Poll.	Personal.	Total Real.	Total Tax.
Poor Lillie H. Buckminster rd.	. .	$16,500	$23,100	$396 00
House 15000, stable 1800, lot 12445 ft. 6300.				
Poor Mary W. 389 Walnut st.	. .	. . . .	40,000	400 00
House 6000, stable 1000, lot 199181 ft. 33000.				
Poore Ariel L. 6 Foster st.	$2	500	. . . .	7 00
Pope Albert A. [Cohasset]	. .	. . . .	19,800	198 00
House 1668 Beacon st. 6000, stable 1500, lot 11235 ft. 12300.				
Pope Albert A. *et al.* trustees, Kilsyth Land Trust	. .	. . . .	24,500	245 00
Lot Kilsyth rd. and Beacon st. 24688 ft. 24500.				
Pope Albert A. *et. al.* trustees, Chestnut Hill Land Trust.	. .	. . . .	7,000	70 00
Lot Chestnut Hill av. 17600 ft. 7000.				
Pope Alexander, 1013 Beacon st.	2	2,000	. . . .	22 00
Pope Alice De W. 1013 Beacon st.	. .	5,000	22,800	278 00
House 17500, lot 2530 ft. 5300.				
Pope Benjamin, 1671 Beacon st.	2	12,000	. . . .	122 00
Pope Macy S. 267 Walnut st.	2	500	. . . .	7 00
Porter Whitfield and Theron [Boston]	. .	. . . .	17,000	170 00
House (unfinished) 5000, lot 62 Stedman st. 5846 ft. 2000.				
House do. 8000, lot 61 do. 5846 ft. 2000.				
Post Elizabeth R. 70 Monmouth st.	. .	. . . .	23,000	230 00
House 4500, lot 17000 ft. 18500.				
Post Frank J. 70 Monmouth st.	2	2,500	. . . .	27 00
Potter Emogene S. 67 Winchester st.	. .	1,000	10,900	119 00
House 7000, lot 6500 ft. 3900.				
Potter Grace B. 61 Westbourne ter.	. .	. . . .	9,100	91 00
House 6000, lot 6245 ft. 3100.				
Potter Henry S. jr. 61 Westbourne ter.	2	1,000	. . . .	12 00
Potter William W. 287 Kent st.	2	7,800	126,000	1,340 00
House 16000, stable 6000, lot 44230 ft. 40000.				
House 24-26 Francis st. 9500, lot 11000 ft. 7500.				
House 30 Francis st. 6000, lot 5500 ft. 3600.				
House 34-36 Francis st. 11000, lot 9684 ft. 6000.				
House 55 Harrison st. 5000, lot 4545 ft. 2300.				
House 33 Kent sq. 5000, lot 4141 ft. 2100.				
House 31 do. 4000, lot 4050 ft. 2000.				
Powell George, 74 Fuller st.	2	1,000	. . . .	12 00
Powell Ralph C. 57 Cypress st.	2	500	. . . .	7 00
Powell William B. 9 Kenwood st.	2	4,000	. . . .	42 00
Powers Alice F. [Boston]	. .	. . . .	9,000	90 00
House 79 Naples rd. 6000, lot 142, 7496 ft. 3000.				
Powers Annie O. 61 Colbourne cres.	. .	. . . .	12,200	122 00
House 8500, lot 8025 ft. 3700.				
Powers Llewellyn, [Houlton, Me.]	. .	. . . .	22,500	225 00
House 217 Kent st 5500, stable 1000, lot 24012 ft. 12000.				
Lot Harrison st. 10000 ft. 4000.				
Pratt Ambrose E. 8 Elm st.	2	1,200	. . . .	14 00
Pratt Daniel S. 162 Naples rd.	2	1,000	. . . .	12 00
Pratt Daniel S. admr. estate Anna R. Hartley.	. .	10,000	. . . .	100 00

Name, Location and Description.	Poll.	Personal.	Total Real.	Total Tax.
Pratt Etta F. [Somerville]	. .	. . . . .	$160,400	$1604 00
House 60 Babcock st. 6500, stable 1000, lot 15469 ft. 7700.				
House 14 Foster st. 1200, lot 1935 ft. 2000.				
House 10 do. 12000, lot 1927 ft. 2000.				
House 6 do. 12000, lot 1949 ft. 2000.				
House 172-174 Harvard st. 50000, lot 9822 ft. 11200.				
House 9 Vernon st. 12000, lot 2338 ft. 2000.				
House 11 do. 12000, lot 2309 ft. 2000.				
House 15 do. 12000, lot 2338 ft. 2000.				
Pratt Samuel F. [Newport, R. I.]	. .	. . . . .	6,300	63 00
Lot Linden st. 12560 ft. 6300.				
Pray Arthur H. executor will of Thomas O. Pray, 1723 Beacon st.	. .	$3,600	. . . .	36 00
Pray Benjamin S. trustee for Georgiana F. Bingham, 43 Carlton st.	. .	19,500	20,000	395 00
House 15500, lot 2990 ft. 4500.				
Pray Bessie M. [Winchester]	. .	. . . . .	5,700	57 00
Lot Dwight and Stetson sts. 9657 ft. 5700.				
Pray Nellie M.	. .	. . . . .	25,700	257 00
House 54 Green st. 12000, stable 1200, lot 25706 ft. 12500.				
Prendergast Margaret *et al.* by Thomas J. Emery *et al.* trustees	. .	. . . . .	5,000	50 00
House 4 Pearl st. and 97–99 Washington st. 2000, lot 1967 ft. 3000.				
Presbrey Edward A. Englewood av.	$2	2,000	. . . .	22 00
Presbrey Palmer E. Englewood av	2	500	. . . .	7 00
Presbyterian Church, 79 Prospect st. . . .	. .	. . . . .	3,500	35 00
House 1500, lot 3992 ft. 2000.				
Prescott Dana G. 56 Auburn st.	2	2,000	. . . .	22 00
Prescott Emily M. heirs, 40 Pleasant st. . .	. .	. . . . .	51,000	510 00
House 2500, stable 200, lot 14300 ft. 8600.				
House 46–48 Pleasant st. 3000, lot 14580 ft. 8700.				
Lot Green st. 48631 ft. 28000.				
Prescott George J. 21 Monmouth st.	2	1,000	. . . .	12 00
Preston Estelle E. 1063 Beacon st.	. .	21,000	. . . .	210 00
Preston Whitmore, 1063 Beacon st.	2	2,000	. . . .	22 00
Preston William G. 1063 Beacon st. . . .	2	25,000	22,800	480 00
House 17500, lot 2530 ft. 5300.				
Prince James H. 1470 Beacon st.	2	5,000	. . . .	52 00
Prindeville Thomas J.	. .	. . . . .	200	2 00
Lot 95, Forest st. 4110 ft. 200.				
Proctor Ellen O. devisees	. .	. . . . .	20,100	201 00
House 1757 Beacon st. 16000, lot 3415 ft. 4100.				
Proctor John H. 210 Babcock st.	2	6,000	28,500	347 00
House 20000, lot 6046 ft. 4500.				
Lot 23, Babcock st. 6629 ft. 4000.				
Proctor Mary A. 8 Bowker st.	. .	. . . . .	9,000	90 00
House 3300, lot 2400 ft. 1200.				
House 10 Bowker st. 3300, lot 2400 ft. 1200.				
Provan Robert, 1 Williams st.	2	2,000	14,500	167 00
House 6000, lot 10024 ft. 8500.				
Pulsifer Lester S. 23 Harris st.	2	500	. . . .	7 00
Pulsifer Mrs. S. C. 23 Harris st.	. .	1,500	. . . .	15 00
Punchard Nancy M. 14 Keiffer rd.	. .	1,000	7,900	89 00
House 4500, lot 5988 ft. 3400.				

Name, Location and Description.	Poll.	Personal.	Total Real.	Total Tax.
Punchard William H. 14 Keiffer rd.	$2	$500	. . . .	$7 00
Purdy Charles A. 51 Garrison rd.	2	3,500	$16,300	200 00
House 388 Tappan st. 14000, lot 2520 ft. 2300.				
Purdy Elizabeth C. 51 Garrison rd.	. .	. . . . .	12,500	125 00
House 10500, lot 2200 ft. 2000.				
Purdy Orville N. 57 Garrison rd.	2	3,000	. . . .	32 00
Purington Joseph A. 406 Harvard st.	2	2,500	15,500	182 00
House 7500, stable 1500, lot 8516 ft. 6500.				
Purves Thomas B. jr. 1483 Beacon st.	2	7,500	. . . .	77 00
Putnam Florence J. estate, William E. Putnam, administrator	. .	15,000	. . . .	150 00
Putnam George J. 531 Boylston st.	2	7,500	. . . .	77 00
Putnam William E. 54 Clark rd.	2	7,500	. . . .	77 00
Putnam William E. jr. 54 Clark rd.	2	500	. . . .	7 00
Quigley Michael H. 111 Coolidge st.	2	1,000	. . . .	12 00
Quimby Benjamin F. Hammond st.	2	1,200	15,800	172 00
House 5000, barn 1000, lot 2 acres 2000.				
Lot Crafts rd. 15591 ft. 2000.				
Lot do. 13585 ft. 1800.				
Lot do. 47645 ft. 4000.				
Quimby Elizabeth, Hammond st.	. .	. . . . .	12,500	125 00
House 2500, lot 10 acres 10000.				
Quimby William L. 63 Perry st.	2	500	. . . .	7 00
Quimby Winfield S. 173 Davis av.	2	2,500	. . . .	27 00
Quinlan Joanna J. 137 Walnut st.	. .	3,000	6,700	97 00
House 5500, lot 1830 ft. 1200.				
Quinlan Michael W. 52 High st.	2	12,000	49,400	616 00
House 3800, lot 13396 ft. 9000.				
Shop Boylston st. 1700, do. do. 800, do. do. 400, lot 7887 ft. 5500.				
Shop do. 3500, do. High st. 5000, do. Walnut st. 5000, lot 7042 ft. 10500.				
Shop Walnut and High st. 500, shed do. 500, lot 3038 ft. 3200.				
Quinn Albert W. 16 Kenwood st.	2	500	8,400	91 00
House 5500, lot 4984 ft. 2900.				
Quinn Bros. 95 Harvard st.	. .	. . . . .	1,200	12 00
Greenhouse and office on leased land 1200.				
Quinn David J. 101 Prospect st.	2	200	. . . .	4 00
Quinn James, 50 Chestnut st.	2	. . . .	12,100	123 00
House 9500, lot 5200 ft. 2600.				
Quinn Stephen J. 50 Chestnut st.	2	500	19,800	205 00
House 3000, stable 500, 3 greenhouses 2000, new do. 300, lot 57349 ft. 14000.				
Quinsler Antonia G. 626 Washington st.	. .	. . . . .	15,300	153 00
House 6000, stable 800, lot 14163 ft. 8500.				
Quinsler George J. 626 Washington st.	2	1,500	22,000	237 00
Building 20–38 Washington st. 6000.				
House 20 Walter av. 2000, lot 15477 ft. 14000.				
Radcliffe W. Wallace, 2 Foster st.	2	300	. . . .	5 00
Rametti Catherine H. 291 Harvard st.	. .	1,800	. . . .	18 00
Ramsbottom J. G. Hotel Beaconsfield	2	10,000	. . . .	102 00
Rand J. Hovey [Boston]	. .	. . . . .	20,000	200 00
Lot Beacon st. 17425 ft. 20000.				

Name, Location and Description.	Poll.	Personal.	Total Real.	Total Tax.
Rand Wallace, 26 Chesham rd.	$2	$1,000	$11,400	$126 00
House 7500, lot 7884 ft. 3900.				
Rawson Elbridge M. 93 Toxteth st.	2	. . . .	8,300	85 00
House 52 Harrison st. 6000, lot 5000 ft. 2300.				
Rawson Emma R. 93 Toxteth st.	. .	. . . .	7,500	75 00
House 4500, lot 5000 ft. 3000.				
Raymond Henry E. Hotel Beaconsfield . . .	2	10,000	. . . .	102 00
Raymond Susan A. Hotel Beaconsfield . . .	. .	25,000	. . . .	250 00
Raymond William H. 1085 Beacon st. . . .	2	10,000	. . . .	102 00
Read John B. 247 Walnut st.	2	3,000	. . . .	32 00
Reall Joseph H. 5 Park st.	2	1,000	. . . .	12 00
Reardon Edmund [Cambridge]	. .	. . . .	13,000	130 00
Lot Babcock st. 21800 ft. 13000.				
Reardon John, heirs, Boylston st.	. .	. . . .	3,900	39 00
House 700, barn 200, lot 20000 ft. 3000.				
Reed Arthur, 354 Clinton rd.	2	10,000	13,000	232 00
House 8500, lot 7791 ft. 4500.				
Reed Chester W. Reservoir lane	2	3,300	. . . .	35 00
Reed James H. Boylston st.	2	17,500	12,500	302 00
House 8000, lot 15369 ft. 4500.				
Reed John, 39 Carlton st.	2	7,500	. . . .	77 00
Reed Lawrence, heirs, 345 Boylston st. . . .	. .	. . . .	400	4 00
Lot 71. Garardus av. 5000 ft. 400.				
Reed William, 30 Williston rd.	2	1,000	. . . .	12 00
Reed William H. 39 Carlton st.	2	7,500	. . . .	77 00
Reinhart Joseph W. 30 St. Paul st	. .	. . . .	36,500	365 00
House 12000, stable 1000, lot 51185 ft. 23500.				
Reynolds Emma P.	. .	. . . .	25,900	259 00
House 184 Clark rd. 5000, lot 6815 ft. 2000.				
House 237 do. 4500, lot 6014 ft. 1800.				
House do. 4000, lot 6108 ft. 1800.				
House 180 do. 5000, lot 6098 ft. 1800.				
Reynolds Frank H. C. [N. R.]	. .	. . . .	24,000	240 00
House 78 Monmouth st. 8000, lot 3220 ft. 4000.				
House 74 do. 8000, lot 3220 ft. 4000.				
Reynolds Milton F. 25 Bowker st.	2	200	9,500	99 00
House 19 Addington rd. 6500, lot 6066 ft. 3000.				
Reynolds Stephen W. 1493 Beacon st. . . .	2	1,500	. . . .	17 00
Rhodes Fred F. 255 St. Paul st.	2	10,000	23,000	332 00
House 14000, lot 10117 ft. 9000.				
Rice Abbie E. 1025 Beacon st.	. .	400,000	22,800	4,228 00
House 17500, lot 2530 ft. 5300.				
Rice David H. heirs, Wellington ter.	. .	. . . .	16,500	165 00
House 6000, lot 35725 ft. 10500.				
Rice Edwin L. 57 Dwight st.	2	5,000	. . . .	52 00
Rice Elizabeth G.	. .	. . . .	7,500	75 00
Lot Wellington ter. 12022 ft. 5000.				
Lot Wellington ter. and Cypress st. 5000 ft. 2500.				
Rice Fred B. [Quincy]	. .	. . . .	157,000	1,570 00
Lot Buckminster rd. 20835 ft. 7000.				
Lot Clinton rd. 150000 ft. 30000.				
Lot S, Clark rd. 129600 ft. 22500.				
Lot N, do. 72400 ft. 12000.				
Lot do. 40000 ft. 10000.				

Name, Location and Description.	Poll.	Personal.	Total Real.	Total Tax.
Rice Fred B. — *continued.*				
Lot Seaver st. 30540 ft. 13000.				
Lot Holland rd. 21795 ft. 7500.				
Lot Hyslop and Holland rds. 13150 ft. 5000.				
Lot 147800 ft. 50000.				
Rice George B. 74 Pleasant st.	$2	$3,500	. . . .	$37 00
Rice Harry L. [Quincy]	. .	. . . . .	$40,000	400 00
Lot St. Mary's st. 45597 ft. 40000.				
Rice Ina D. M. Wellington ter.	. .	. . . . .	8,700	87 00
House 5500, lot 8000 ft. 3200.				
Rice J. Lewis, 4 Park st.	2	500	20,200	209 00
House 20 Verndale st. 7000, lot 5089 ft. 3000.				
House 12 do. 7000, lot 5074 ft. 3200.				
Rice Jeanette M. 74 Pleasant st.	. .	. . . . .	12,300	123 00
House 7500, lot 7465 ft. 4800.				
Rice L. Frederick, 93 Perry st.	2	3,200	. . . .	34 00
Rice Lepine H. trustee	. .	. . . . .	19,200	192 00
House Wellington ter. 4500, stable 400, lot 16105 ft. 5000.				
House 284 Walnut st. 4500, lot 9030 ft. 4800.				
Rice Mrs William M. 1761 Beacon st. . . .	. .	15,800	. . . .	158 00
Rich Charles J. 77 Colchester st.	2	2,000	. . . .	22 00
Rich Etta W. Buckminster rd.	. .	. . . . .	10,700	107 00
House 6500, lot 8395 ft. 4200.				
Rich Henry, Buckminster rd.	2	500	. . . .	7 00
Rich Joseph A. 74 Harvard av.	2	1,000	. . . .	12 00
Rich Mabel M. 80 Sewall av.	. .	1,500	. . . .	15 00
Rich Mary A. 80 Sewall av.	. .	1,500	. . . .	15 00
Rich Mary A. trustee for Clara A. Farrington	. .	1,500	. . . .	15 00
Rich Sarah [Boston]	. .	. . . . .	17,000	170 00
House (unfinished) Winchester st. 10000, lot 7840 ft. 7000.				
Richards Dexter N. estate, William C. Hunneman *et al.* ex'rs, 98 Colchester st.	. .	125,000	90,000	2,150 00
House 13000, stable 2000, lot 98335 ft. 75000.				
Richards E. Loring, 94 Mason ter.	2	1,000	. . . .	12 00
Richards Edward E. 54 Powell st.	2	3,500	. . . .	37 00
Richards Emma S. 54 Powell st.	. .	. . . . .	20,600	206 00
House 10000, stable 1600, lot 9826 ft. 9000.				
Richards George L. [Boston]	. .	. . . . .	33,500	335 00
House 7 Colchester st. 12000, stable 2000, lot 22918 ft. 19500.				
Richards Harriet E. 36 Longwood av. . . .	. .	8,000	. . . .	80 00
Richards Irene T. 94 Mason ter.	. .	. . . . .	12,300	123 00
House 7000, lot 9378 ft. 5300.				
Richards J. Dudley, Fisher av.	2	8,500	11,700	204 00
House 7500, lot 8320 ft. 4200.				
Richards J. Dudley, guardian of Austin R. Rice	. .	15,000	. . . .	150 00
Richards John J. 212 Aspinwall av.	2	3,000	5,100	83 00
House Clyde st. 600, lot 3 acres 4500.				
Richards Lois P.	. .	. . . . .	11,200	112 00
Building 19-31 School st. 5000, lot 8800 ft. 6200.				

Name, Location and Description.	Poll.	Personal.	Total Real.	Total Tax.
Richards Sara E. 231 Babcock st.	. .	. . . . .	$26,000	$260 00
House 3500, lot 8955 ft. 6300.				
House 212 Aspinwall av. 7500, stable 2000, lot 12213 ft. 6700.				
Richards William R. trustee Samuel F. McCleary estate	. .	. . . . .	8,300	83 00
House Circuit rd. 5500, lot 11200 ft. 2800.				
Richardson Benjamin P. 43 Lancaster ter. .	$2	$2,000	. . . .	22 00
Richardson Caroline L. 23 Browne st. . .	. .	. . . . .	15,000	150 00
House 8500, lot 6754 ft. 6500.				
Richardson Charles F. 66 Toxteth st. . . .	2	2,000	. . . .	22 00
Richardson Eloise H. 41 Cypress pl.	. .	. . . . .	7,300	73 00
House 4500, lot 4750 ft. 2800.				
Richardson Emma D. 43 Lancaster ter. . .	. .	. . . . .	13,500	135 00
House 7500, lot 8050 ft. 6000.				
Richardson Fred B. Cypress pl.	2	100	. . . .	3 00
Richardson Frederick L. W. Warren st. . .	2	4,000	. . . .	42 00
Richardson George M. [Boston]	. .	. . . . .	13,700	137 00
House 75 Dean rd. 9000, lot 8800 ft. 4700.				
Richardson Hayden, Cottage st.	2	1,000	. . . .	12 00
Richardson Henry H. Cottage st.	2	500	. . . .	7 00
Richardson Henry T. 37 Cypress pl.	2	1,000	. . . .	12 00
Richardson Jeffrey, 23 Browne st.	2	2,500	. . . .	27 00
Richardson John A. 1810 Beacon st.	2	500	. . . .	7 00
Richardson Julia G. Cottage st.	. .	26,300	. . . .	263 00
Richardson Myra D. 37 Cypress pl.	. .	. . . . .	7,500	75 00
House 4500, lot 5743 ft. 3000.				
Richardson Robert [Boston]	. .	. . . . .	3,000	30 00
House Heath st. 800, lot 50600 ft. 2200.				
Richardson Roderick D. [Chicago]	. .	. . . . .	7,000	70 00
Lot Tappan st 14339 ft. 7000.				
Richey William W. 384 Harvard st.	2	1,000	. . . .	12 00
Richmond Emma J. 67 Clinton rd.	. .	25,000	15,400	404 00
House 10000, lot 13400 ft. 5400.				
Richmond Emma J. adm'x estate of Charles C. Richmond	. .	4,000	. . . .	40 00
Richmond Gerald M. Wellington ter.	2	500	. . . .	7 00
Riddell George A. 185 Davis av.	2	500	. . . .	7 00
Ridley Ulysses A. jr., 131 Kent st.	2	. . . .	8,800	90 00
House 6000, lot 5944 ft. 2800.				
Ridlon Frank, 140 Naples rd.	2	5,000	. . . .	52 00
Ridlon Margaret A. and Isabel McFadden . .	. .	. . . . .	19,700	197 00
House 140 Naples rd. 12000, stable 1200, lot 13961 ft. 6500.				
Riley Charles E. 297 Washington st. . . .	2	2,700	3,000	59 00
Building Cypress st. 500, lot 3194 ft. 2500.				
Riley George W. 1160 Boylston st.	2	200	. . . .	4 00
Ritchie Andrew M. 268 Walnut st.	2	1,500	. . . .	17 00
Ritchie Edward S. heirs	. .	. . . . .	53,000	530 00
House 22 Cypress pl. 5000, do. 15 Gorham av. 6000, do. 21 do. 6000, do. 29 do. 6000, lot 61050 ft. 30000.				
Ritchie Edward S. & Sons, 112 Cypress st. .	. .	8,000	11,000	190 00
Factory 6000, lot 8997 ft. 5000.				
Ritchie John, estate, 267 Walnut st.	. .	1,500	. . . .	15 00
Ritchie Martha W. 268 Walnut st.	. .	. . . . .	6,700	67 00
House 3000, lot 7475 ft. 3700.				
Riverdale Casino, Francis st.	. .	1,200	. . . .	12 00

Name, Location and Description.	Poll.	Personal.	Total Real.	Total Tax.
Rives Grace W. [N. R]	. .	. . . . .	$146,000	$1460 00
House 169 Freeman st. 10000, stable 1000, lot 188856 ft. 82000.				
House 14 Still st. 10000, stable 1000, lot 62889 ft. 42000.				
Roach Margaret, 77 Brookline av.	. .	. . . . .	8,300	83 00
House and store 1200, house 79 Brookline av. 800, lot 3091 ft. 3000.				
Lot 3404 ft. 3300.				
Robart Bros. 311 Washiugton st.	. .	$1,200	17,300	185 00
Factory and store 3800, house 1 Holden st. 3500, lot 5711 ft. 10000.				
Robbins Agnes F. 230 Clark rd.	. .	200	. . . .	2 00
Robbins Annette R. 119 Colchester st.	. .	10,000	49,500	595 00
House 12000, stable 1500, lot 14256 st. 14500.				
House 97 Colchester st. 2500, lot 9890 ft. 8000.				
House 105 do. 2500, lot 10015 ft. 8500.				
Robbins Clara T. 230 Clark rd.	. .	200	. . . .	2 00
Robbins Elliot D. 119 Colchester st.	$2	2,000	. . .	22 00
Roberts Albert A. 1469 Beacon st.	2	2,000	. . . .	22 00
Roberts Arthur W. 10 Elm st.	2	1,000	. . . .	12 00
Roberts Blanche N.	. .	. . . . .	10,500	105 00
Lot Atherton rd. 2100 ft. 1000.				
House 23 Summit av. 6500, lot 4275 ft. 3000.				
Roberts Frank L. 23 Summit av.	2	1,000	. . . .	12 00
Roberts G. W. 1477 Beacon st.	2	1,000	. . . .	12 00
Roberts Katy M. [Boston]	. .	. . . . .	8,200	82 00
House 21 Kent sq. 5000, lot 5400 ft. 3200.				
Roberts Reuben L. 22 Upland rd.	2	. . . .	11,700	119 00
House 8500, lot 6600 ft. 3200.				
Roberts William L.	. .	. . . . .	24,000	240 00
Lot 3, off Beacon st. rear of car-house 45768 ft. 13000.				
Lot 4 do 60060 ft. 11000.				
Robertson Beatrice M. administratrix estate of Duncan C. Robertson	. .	1,500	. . . .	15 00
Robertson Gilbert D. 1070 Beacon st.	2	1,000	. . . .	12 00
Robeson Abby F. 469 Walnut st.	. .	. . . . .	20,500	205 00
House 12000, lot 17752 ft. 8500.				
Robeson Andrew, 469 Walnut st.	2	6,000	. . . .	62 00
Robeson Lucy L. Clyde st.	. .	13,500	18,700	322 00
House 12000, stable 2500, lot 69842 ft. 4200.				
Robeson Louis, Clyde st.	2	6,000	. . . .	62 00
Robie Charles H. 6 Harvard pl.	2	. . . .	2,000	22 00
House 1000, lot 2267 ft. 1000				
Robinson Channing, 95 Francis st.	2	1,000	. . . .	12 00
Robinson Cora A.	. .	. . . . .	19,300	193 00
Apartment house 31 Linden pl. 15000, lot 4741 ft. 2800.				
Lot Fenneno ter. 6333 ft. 1500.				
Robinson Edward C. 61 Vernon st.	2	500	. . . .	7 00
Robinson Frederick H. 83 Brook st.	2	100	. . .	3 00
Robinson George T. jr. [Medford]	. .	. . . . .	17,300	173 00
House 14 Marion ter. 15000, lot 4502 ft. 2300.				
Robinson Mrs. Mary E. 609 Washington st.	. .	1,000	. . . .	10 00

Name, Location and Description.	Poll.	Personal.	Total Real.	Total Tax.
Robinson Samuel A. estate, 629 Washington st.	. .	. . . . .	$16,100	$161 00
House 3500, stable 600, lot 19226 ft. 12000.				
Robinson Sarah F. 14 Marion st.	. .	$62,000	14,300	763 00
House 6000, studio 300, stable 500, lot 11163 ft. 7500.				
Roblin Lillian I. heirs, Manchester rd.	. .	. . . . .	10,500	105 00
House 8000, lot 5600 ft. 2500.				
Rockfellow Adelaide, 5 Osborne rd.	. .	. . . . .	6,400	64 00
House 4500, lot 3541 ft. 1900.				
Rockfellow Edgar, 5 Osborne rd.	$2	500	. . . .	7 00
Rockwell H. B. 516 Harvard st.	2	1,500	. . . .	17 00
Rodliff, Charles W. 1651 Beacon st.	2	1,500	. . . .	17 00
Rogers, Edward L.	. .	. . . . .	12,500	125 00
Lot Kilsyth rd. 14656 ft. 8500.				
Lot do. 7328 ft. 4000.				
Rogers Ella S. 1061 Beacon st.	. .	5,000	26,500	315 00
House 96 Rawson rd. 17000, stable 3000, lot 15326 ft. 6500.				
Rogers Ella Sheldon, by E. H. Rogers	. .	. . . . .	11,000	110 00
House 13 Colbourne cres. 8500, lot 4956 ft. 2500.				
Rogers Emery H. Norfolk rd.	2	6,000	. . . .	62 00
Rogers Emily S. 326 Tappan st.	. .	10,000	21,500	315 00
House 17000, lot 5525 ft. 4500.				
Rogers Florence H. Norfolk rd.	. .	2,500	15,500	180 00
House 7500, lot 11968 ft. 3500.				
Stable Norfolk rd. 1000, lot 12122 ft. 3500.				
Rogers George E. 1812 Beacon st.	2	500	. . . .	7 00
Rogers George R. 65 Windsor rd.	2	13,000	. . . .	132 00
Rogers Harlow H. 1812 Beacon st.	2	500	. . . .	7 00
Rogers Harlow H. by tax-title	. .	. . . . .	65,100	651 00
House 38 Stedman st. 7500, lot 6000 ft. 3100.				
Stable Coolidge st. 1000, lot 4313 ft. 2200.				
House 147 Winchester st. 6500, lot 11465 ft. 5800.				
House 74 Naples rd. 8500, lot 10505 ft. 4200.				
Lot 50, Beals st. 6681 ft. 2600.				
House 1678 Beacon st. 8000, lot 3975 ft. 4500.				
House 1798 do. 8000, lot 2951 ft. 3200.				
Rogers Jeanette H. [Boston]	. .	. . . . .	10,400	104 00
House 24 Stedman st. 7000, lot 6000 ft. 3400.				
Rogers Jennie M. heirs, 65 Windsor rd.	. .	. . . . .	13,300	133 00
House 8000, lot 11636 ft. 5300.				
Rogers Lucy S. estate, Sarah C. Rogers executrix	. .	6,000	17,000	230 00
House 146 Tappan st. 4500, stable 500, lot 38548 ft. 12000.				
Rogers Mary E. 1812 Beacon st.	. .	. . . . .	14,300	143 00
House 10000, lot 3732 ft. 4300.				
Rogers Oliver, 55 Kenwood st.	2	1,000	. . . .	12 00
Rogers Sarah [Boston]	. .	. . . . .	11,700	117 00
House 46 University rd. 8000, lot 7316 ft. 3700.				

Name, Location and Description.	Poll.	Personal.	Total Real.	Total Tax.
Rogers Sarah C. Tappan st.	. .	. . . .	$5,500	$55 00
Lot Kent st. 18619 ft. 5500.				
Rogers Sarah C. trustee for Lucy S. Rogers estate	. .	. . . .	12,900	129 00
Lot Clark rd. 10800 ft. 3000.				
Lot do. 13000 ft. 3100.				
Lot do. 13500 ft. 3200.				
Lot do. 14900 ft. 3600.				
Rogers Sarah E. 1776 Beacon st.	. .	$1,000	. . . .	10 00
Rogerson Robert, administrator estate of Freeman K. Gould	. .	2,500	. . . .	25 00
Rogovin Jacob [Cambridge]	. .	. . . .	52,500	525 00
House 1732 Beacon st. 12000, lot 3175 ft. 3500.				
House 1736 do. 12000, lot 3209 ft. 3500.				
House 1742 do. 16000, lot 4902 ft. 5500.				
Rollins Abbott H. 7 Beals st.	$2	500	. . . .	7 00
Rollins Benjamin F. 9 Dwight st.	2	1,000	. . . .	12 00
Rollins Charles F. 9 Dwight st.	2	500	. . . .	7 00
Rollins Florence, 9 Dwight st.	. .	. . . .	9,200	92 00
House 5000, lot 7035 ft. 4200.				
Rollins Grace W. Devon rd.	. .	. . . .	27,100	271 00
House 8000, lot 15495 ft. 4600.				
House Circuit rd. 6500, lot 12036 ft. 3000.				
Stable Norfolk rd. 1500, lot 11961 ft. 3500.				
Rollins Mrs. Jessie W. Richmond Court	.	1,000	. . . .	10 00
Rollins Montgomery, Devon rd.	2	6,000	. . . .	62 00
Romney Emily H. administratrix estate of Charles W. Romney	. .	10,000	. . . .	100 00
Ronimus Helen F. 156 Babcock st.	. .	. . . .	12,500	125 00
House 7500, lot 9930 ft. 5000.				
Ronimus James D. 156 Babcock st.	2	2,500	. . . .	27 00
Rooney James C. 163 Kent st.	2	4,000	52,800	570 00
House 6000, lot 6980 ft. 2800.				
Apartment house 54 Kent st. 30000, lot 21581 ft. 14000.				
Rooney James, estate, 7 Kent st.	. .	3,000	44,100	471 00
House 3600, lot 5500 ft. 5000.				
Building 1–3 Harvard sq. 8500, store 5 do. 2000, building 6–9 do. 15000, lot 5000 ft. 10000.				
Rose Sheafe C. Hotel Beaconsfield	2	2,500	. . . .	27 00
Rosenberg Samuel, 154 Naples rd.	2	5,000	14,500	197 00
House 9000, stable 1500, lot 7940 ft. 4000.				
Rosenbush Adolph A. 135 Thorndike st.	2	1,500	. . . .	17 00
Rosenfeld Nathan, estate	. .	. . . .	23,000	230 00
House 1010 Beacon st. 15000, lot 3600 ft. 8000				
Rothery Rosamond [Wellesley]	. .	. . . .	32,500	325 00
House 54 Clark rd. 9000, lot 14065 ft. 8500.				
House 80 Mason ter. 8000, stable 1000, lot 16000 ft. 8500.				
Rothwell James, heirs, 65 Longwood av.	. .	1,000	20,000	210 00
House 6000, stable 500, lot 21584 ft. 13500.				
Rothwell James E. 153 Sewall av.	2	12,000	. . . .	122 00
Rothwell Juline E. 153 Sewall av.	. .	. . . .	40,000	400 00
House 12000, stable 1500, greenhouse 1500, lot 34701 ft. 25000.				
Rothwell Lucy F. 69 Longwood av.	. .	. . . .	23,000	230 00
House 7500, stable 2500, lot 18676 ft. 13000.				

Name, Location and Description.	Poll.	Personal.	Total Real.	Total Tax.
Rothwell William H. 69 Longwood av. . . .	$2	$12,000	. . . .	$122 00
Rourke Michael, 38 Walter av.	2	1,000	$34,200	354 00
House 2000, do. Villa lane 2500, lot 4221 ft. 3000.				
House 16–18 Juniper st. 1800, lot 3600 ft. 2000.				
House 12 do. 1700, stable 200, lot 3600 ft. 2000.				
House 177–179 Pond av. 4000, do. 185 do. 4000, lot 3598 ft. 3500.				
House 48 Morss av. 2000, do. 46 do. 2500, lot 3598 ft. 3000.				
Rowe Henry S. *et al.* trustees of John Simmons estate	. .	. . . . .	10,900	109 00
House 15 Colbourne cres. 8500, lot 4812 ft. 2400.				
Rowell Frank, heirs, 62 Harvard st.	. .	. . . . .	6,500	65 00
House 2000, lot 6530 ft. 4500.				
Rowley Francis H. 80 Mason ter.	2	4,300	. . . .	45 00
Rozantes Peter, 227 Washington st.	2	400	. . . .	6 00
Ruff Albert, 791 Washington st.	2	1,500	. . . .	17 00
Ruff Samuel, 791 Washington st.	2	2,000	. . . .	22 00
Rugg Julius E. 33 Manchester rd.	2	3,500	. . . .	37 00
Ruggles Anna H. [Boston]	. .	. . . . .	5,900	59 00
House Upland rd. 4000, lot 3780 ft. 1900.				
Ruggles John, estate, 1050 Beacon st. . . .	. .	50,000	. . . .	500 00
Ruhl Edward, 122 Buckminster rd.	2	10,000	. . . .	102 00
Ruisseau Walter P. [Boston]	. .	. . . . .	300	3 00
Lot 86, Forest st. 4812 ft. 300.				
Rundlett Howard E. 59 Marion st.	2	1,000	. . . .	12 00
Runkle John D. devisees, Cambridge . . .	.	. . . . .	28,800	288 00
House 82 High st. 7000, lot 12500 ft. 4800.				
House 84 do. 12000, lot 10000 ft. 5000.				
Russ Sylvia A. 161 Boylston st.	. .	300	. . . .	3 00
Russell Daniel W. estate, Mary H. and Frank A. Russell and J. Alba Davis, executors .	. .	6,900	190,300	1,972 00
House 133–135 Davis av. 9000, do. 139 do. and 86 Cypress st. 10000, do. 76–78 Cypress st. 10000, do. 70–72 do. 10000, do. 62–64 do. 10000, do. 24-26 Elm st. 8500, do. 18–20 do. 8500, do. 14–16 do. 8500, do. 8–10 do. 8500, lot 68538 ft. 34000.				
House 11 Gorham av. 5500, lot 6915 ft. 3500.				
House 59 Cypress st. and 5 Gorham av. 8500, lot 10763 ft. 6000.				
House 47–49 Cypress st. 8500, lot 16358 ft. 8200.				
House 39–41 do. 9000, lot 9958 ft. 6000.				
House 12 Cypress pl. 4000, lot 6282 ft. 3100.				
House 54–56 Auburn st. 5500, lot 10300 ft. 5500.				
Russell Edward, 64 Sewall av.	2	25,000	. . . .	252 00
Russell Elizabeth, 1430 Beacon st.	. .	1,000	. . . .	10 00
Russell Emily S. 58 Allerton st.	. .	. . . . .	10,100	101 00
House 6500, lot 6618 ft. 3600.				
Russell Francis H. 58 Allerton st.	2	3,200	. . . .	34 00

Name, Location and Description.	Poll.	Personal.	Total Real.	Total Tax.
Russell Frank A. Hotel Beaconsfield	$2	$2,500	$9,500	$122 00
House 135 Thorndike st. 7000, lot 6117 ft. 2500.				
Russell Frank A. by tax title	. .	. . . .	10,500	105 00
House 73 University rd. 7000, lot 7185 ft. 3500.				
Russell George W. 1070 Beacon st.	2	3,500	. . . .	37 00
Russell Gertrude W. 64 Sewall av.	. .	. . . .	23,000	230 00
House 12000, lot 9958 ft. 11000.				
Russell J. Maynard [Wrentham]	. .	. . . .	15,400	154 00
House 156–158 Cypress st. 11000, lot 8875 ft. 4400.				
Russell Marshall, estate, Charles H. Stearns *et al.* executors	. .	4,500	29,400	339 00
House Walnut st. 3500, lot 5250 ft. 2700.				
Stable Boylston st. 400, lot 5337 ft. 3000.				
Building 137–153 Washington st. 6000, stable 800, lot 7696 ft. 11500.				
House Fay pl. 500, lot 1683 ft. 1000.				
Russell Mary H. 60 Park st.	. .	1,500	35,500	370 00
House 12000, stable 2500, lot 43936 ft. 21000.				
Russell William A. and Richard S. joint trustees	. .	. . . .	24,500	245 00
Lot Seaver st. and Buckminster rd. 17616 ft. 7500.				
Lot Buckminster rd. 42601 ft. 17000.				
Rust William A. *et al.* trustees will of John W. Kennan, benefit Josephine S. Kennan .	. .	8,300	. . . .	83 00
Rutan Charles H. 111 Davis av.	2	13,500	42,800	565 00
House 10000, stable 2500, lot 19007 ft. 10500.				
House 31 Elm st. 7000, do. 35–37 do. 7000, lot 13183 ft. 5800.				
Ruth Sarah S. heirs, 44 Cameron st.	. .	. . . .	4,500	45 00
House 3500, lot 1961 ft. 1000.				
Rutherford Mary L. 33 Brook st.	. .	. . . .	7,800	78 00
House 6000, lot 3782 ft. 1800.				
Rutty Ernest G. estate, 15 Davis av.	. .	2,000	. . . .	20 00
Ryan Andrew [New York]	. .	. . . .	13,500	135 00
House 162 Clinton rd. 8500, lot 9072 ft. 5000.				
Ryan John J. 61 Villa lane	2	100	. . . .	3 00
Ryan Joseph A. 24 Auburn st.	2	500	. . . .	7 00
Ryan Mary S. 24 Auburn st.	. .	500	12,000	125 00
House 7500, lot 7000 ft. 4500.				
Ryan Patrick M. 91 Walnut st.	2	100	. . . .	3 00
Ryder Charles W. 75 St. Paul st.	2	1,000	. . . .	12 00
S. S. Pierce Co. [Boston]	. .	. . . .	163,000	1,630 00
Block 1344–1354 Beacon st. 13000, lot 15721 ft. 31000.				
Building Harvard and Beacon sts. 75000, lot 16948 ft. 44000.				
Sabin Benjamin D. 14 Harvard av.	2	500	. . . .	7 00
Sabin Charles W. 14 Harvard av.	2	6,000	11,000	172 00
House 142 Brook st. 3500, do. 146–148 do. 4500, lot 5636 ft. 3000.				

Name, Location and Description.	Poll.	Personal.	Total Real.	Total Tax.
Sabin Charles W. jr. [N. R.]	. .	. . . . .	$5,500	$55 00
Office and stable 42 Aspinwall av. 2000, lot 6924 ft. 3500.				
Sabin Martha D. 14 Harvard av.	. .	. . . . .	17,500	175 00
House 6000, stable 1500, lot 19500 ft. 10000.				
Sabine Caroline R. 30 Irving st.	. .	. . . . .	14,500	145 00
House 6000, lot 17071 ft. 8500.				
Sabine George K. 30 Irving st.	$2	$7,000	. . . .	72 00
Sachs Henry, 64 University rd.	2	500	. . . .	7 00
Safford William C. 1470 Beacon st.	2	3,000	. . . .	32 00
Sage Oliver F. 369 Harvard st.	2	2,500	. . . .	27 00
Saint Paul's Episcopal Church	. .	. . . . .	24,200	242 00
House 130 Aspinwall av. 14000, lot 16917 ft. 10200.				
Salinger Joseph, 17 Coolidge st.	2	500	. . . .	7 00
Salisbury Stephen, heirs	. .	. . . . .	42,800	428 00
House 13 Cypress st. 5500, stable 800, lot 18245 ft. 11000.				
House 410 Washington st. 5500, lot 21000 ft. 20000.				
Salisbury Virginia H. 49 Garrison rd.	. .	. . . . .	12,500	125 00
House 10500, lot 2200 ft. 2000.				
Salisbury William C. G. 49 Garrison rd.	2	1,500	. . . .	17 00
Salmon Thomas J. 106 Brook st.	2	. . . .	3,000	32 00
House 2000, lot 1898 ft. 1000.				
Salter Charles H. 5 Park vale	2	200	. . . .	4 00
Salter Wilbert W. 54 Linden pl.	. .	. . . . .	5,700	57 00
House 3500, lot 4150 ft. 2200.				
Saltonstall Rose L. [Newton]	. .	. . . . .	16,500	165 00
Lot town line Chestnut Hill av. and Boylston st. 109582 ft. 16500.				
Sampson Edith G. 1618 Beacon st.	. .	1,000	. . . .	10 00
Sampson Eugenia, 1618 Beacon st.	. .	1,000	. . . .	10 00
Sampson Ora F. 83 Francis st.	2	1,000	. . . .	12 00
Sanborn Charles H. [Somerville]	. .	. . . . .	11,500	115 00
Lot Harrison st. 15835 ft. 5500.				
Lot Kent st. 15835 ft. 6000.				
Sanford Albert E. 514 Harvard st.	2	1,500	. . . .	17 00
Sanford Arnold B. 496 Harvard st.	2	1,000	. . . .	12 00
Sanford Daniel S. 48 Allerton st.	2	2,000	9,500	117 00
House 5500, lot 8015 ft. 4000.				
Sanford Ellen D.	. .	. . . . .	7,000	70 00
House 64 Brington rd. 5000, lot 5000 ft. 2000.				
Sanford Estes H. [Worcester]	. .	. . . . .	1,800	18 00
Lot on town line 13200 ft. 1800.				
Sanford George W. 1469 Beacon st.	2	1,000	. . . .	12 00
Sanford Harriet E. 496 Harvard st.	. .	. . . . .	13,500	135 00
House 7000, lot 8512 ft. 6500.				
Sanger Eugene, 17 Park vale	2	500	. . . .	7 00
Sanger Sabin P. 34 Gorham av.	2	7,000	. . . .	72 00
Santayana George, 75 Monmouth st.	2	1,000	. . . .	12 00
Santayana Josephine B. 75 Monmouth st.	. .	5,000	. .	50 00
Sargent Charles S. Warren st.	2	17,000	. . . .	172 00
Sargent David C. 671 Washington st.	2	1,000	. . . .	12 00
Sargent Mrs. E. P. 11 Verndale st.	. .	1,000	. . . .	10 00
Sargent Harry E. [Boston]	. .	. . . . .	7,000	70 00
Lot Buckminster rd. 19273 ft. 7000.				

Name, Location and Description.	Poll.	Personal.	Total Real.	Total Tax.
Sargent Henrietta S. estate, Warren st. . .	. .	$450,000	$649,700	10997 00
House Cottage st. 27500, lot 23 acres 100000.				
House 14000, stable 1500, barn 500, cottage 1000, lot 14 acres 60000.				
Cottage 1500, stable 1000, greenhouse 500, stable 7000, dairy-house 1500, cottage 1000, lot 25 acres 100000.				
Lot Walnut st. 40000 ft. 13000.				
House Warren st. 35000, lot 19 acres 90000.				
Greenhouse Chestnut pl. 4500, lot 83385 ft. 14000.				
Lot do. 78748 ft. 13000.				
House Chestnut pl. and Chestnut st. 6000, stable 700, lot 94594 ft. 20000.				
Lot Perrin rd. 10749 ft. 2500.				
House 89 Chestnut st. 2000, cottage 400, stable 400, lot 307273 ft. 60000.				
Lot Chestnut st. 52502 ft. 13000.				
Lot off Warren st. 9 acres 36000.				
Lot do. 86774 ft. 8700.				
Cow-barn off Warren st. 3500, lot 69041 ft. 10000.				
Sargent John D. 1 4 Harvard st.	$2	2,000	. . . .	22 00
Sargent Joseph B. 131 Thorndike st.	2	10,000	. . . .	102 00
Sargent Sullivan A. 342 Tappan st.	2	2,000	13,800	160 00
House 12000, lot 2100 ft. 1800.				
Sargent William A. 1571 Beacon st. . . .	2	2,000	. . . .	22 00
Savage James, by trustee, Linden pl. . . .	. .	3,500	. . . .	35 00
Saville Harriotte J. estate, Alton pl.	. .	5,000	. . . .	50 00
Saville Richard L. estate, Henrietta J. and William Saville, executors and trustees	. .	60,000	16,300	763 00
House 28 Alton pl. 4500, stable 300, lot 31500 ft. 11500.				
Saville William J. trustee for Sarah F. Rogers	. .	. . . . .	50,800	508 00
House 44 High st. 4000, lot 6759 ft. 4100.				
Blacksmith shop Washington st. 300, lot 29367 ft. 24000.				
Building 176-178 do. 5500, lot 2141 ft. 3200.				
Shop 9-11 Boylston st. 500, stable 500, lot 3541 ft. 3400.				
Lot Pearl st. 1634 ft. 1200.				
Lot High st. and Elm pl. 6996 ft. 4100.				
Sawtelle James A. 1243 Beacon st.	2	9,000	28,500	377 00
House 12000, lot 11280 ft. 16500.				
Sawyer Abel H. 67 Toxteth st.	2	500	. . . .	7 00
Sawyer J. Herbert *et al.* [Boston]	. .	. . . . .	66,000	660 00
Lot Beacon st. near town line 44881 ft. 36000.				
Lot do. 33596 ft. 30000.				
Sawyer John C. 146 Winthrop rd.	2	2,500	8,700	114 00
Lot Winthrop and Addington rds. 10294 ft. 5200.				
Stable Addington rd. 600, lot 5787 ft. 2900.				
Sawyer Maude M. 146 Winthrop rd	. .	. . . . .	10,500	105 00
House 7500, lot 5950 ft. 3000.				
Saxe Ellen G. 519 Washington st.	. .	10,000	. . . .	100 00
Saxe Eugene, 5 Fairbanks st.	2	1,000	. . . .	12 00

Name, Location and Description.	Poll.	Personal.	Total Real.	Total Tax.
Saxe John W. 322 Tappan st.	$2	$2,500	. . . .	$27 00
Schlesinger Mary and Chas. C. Jackson, executors and trustees under will of Barthold Schlesinger	. .	275,000	$183,100	4,581 00
House 50000, stable 10000, greenhouse 2500, do. 1500, cottage 2000, barn 1500, vegetable house 500, lot 28.50 acres 6800.				
Lot Freeman and Stetson sts. 19734 ft. 10000.				
Lot Babcock and Dwight st. 30283 ft. 18000.				
Lot Babcock st. 14827 ft. 7200.				
Lot Beacon st. cor Warwick rd. 10835 ft. 11900.				
Schmalz Charles E. 41 Bowker st.	2	100	4,700	50 00
House 2500, lot 4429 ft. 2200.				
Schmeltz Christian, 31 Webster st.	2	100	. . . .	3 00
Schmitt Charles S. 28 Webster st.	2	1,000	. . . .	12 00
Schoeffel Agnes B. 20 Abbottsford rd	. .	2,500	. . . .	25 00
Schoeffel John B. 20 Abbottsford rd.	2	5,000	. . . .	52 00
Schoenhof Carl, 40 University rd.	2	5,000	11,400	166 00
House 8000, lot 6790 ft. 3400.				
Schoenthal Maggie E. 26 Kenwood rd. . . .	. .	. . . .	9,100	91 00
House 6500, lot 5287 ft. 2600.				
Schweinfurth Julius A. 10 Webster pl. . . .	2	5,500	2,500	82 00
Lot Dunster rd. 8250 ft. 2500.				
Scudder Gertrude M. 1081 Beacon st. . . .	. .	5,900	20,500	264 00
House 15000, lot 2760 ft. 5500.				
Scudder Winthrop S. [Cambridge]	. .	. . . .	10,300	103 00
House 99 Babcock st. 7500, lot 5150 ft. 2800.				
Seamans Anna M. 12 Harvard st.	. .	. . . .	12,600	126 00
House 3600, lot 5775 ft. 9000.				
Seamans Frank F. 12 Harvard st.	2	3,000	2,500	57 00
Stable Linden st. 500, lot 3993 ft. 2000.				
Seamans Frank M. 12 Harvard st.	2	5,000	. . . .	52 00
Seamans James M. 26 Cypress st.	2	20,000	48,400	686 00
House 8500, lot 16080 ft. 8500.				
Storehouse White pl. 500, lot 3001 ft. 1400.				
Building White pl. 800, lot 2868 ft. 1100.				
Lot do. 2405 ft. 1200.				
Building Washington st. cor. Davis av. 18000, lot 4232 ft. 8400.				
Seamans James M. *et al.* trustees	. .	. . . .	6,100	61 00
Lot 77, Fuller st. 6743 ft. 3300.				
Lot Coolidge st. 6248 ft. 2800.				
Seamans James M. *et al.* trustees by release of tax title	. .	. . . .	2,500	25 00
Lot 63 Coolidge st. 6271 ft. 2500.				
Seamans Manning, 55 Davis av.	2	16,000	. . . .	162 00
Seamans Miss S. E. 26 Cypress st.	. .	30,000	. . . .	300 00
Seamans Sarah W. 26 Cypress st.	. .	5,500	. . . .	55 00
Searle Frederick A. estate, William D. Searle adm'r, Walnut pl.	. .	3,000	57,000	600 00
House 5000, lot 26744 ft. 10500.				
House 220 Walnut st. 4500, lot 51716 ft. 21000.				

Name, Location and Description.	Poll.	Personal.	Total Real.	Total Tax.
Searle Frederick A. estate, — *continued.*				
House 107–109 Harvard st. 3500, lot 3500 ft. 2500.				
House 105 do. 4500, lot 4951 ft. 3200.				
House Harvard ct. 1600, lot 2290 ft. 700.				
Sears A. Pomeroy, 8 Charles st.	$2	$27,700	. . . .	$279 00
Sears Alexander P. and Clarence W. Jones, trustees will of Elizabeth P. Sears . . .	. .	11,000	. . . .	110 00
Sears David [Boston]	. .	. . . .	$338,000	3,380 00
House 357 Kent st. 15000, stable 3000, lot 249975 ft. 270000.				
Lot Beacon and Essex sts. 77200 ft. 50000.				
Sears David, devises [Boston]	. .	. . .	52,000	520 00
Stone building Colchester st. 12000, lot 43400 ft. 40000.				
Sears David, Emily E. and Henry F. [N. R.]	. .	. . . .	273,900	2,739 00
Lot Freeman and St. Paul sts. 71260 ft. 40000.				
Lot Ridgeway st. 7506 ft. 2500.				
Lot Beech rd. 17205 ft. 15000.				
Lot Monmouth st. 31300 ft. 35200.				
Lot Hawes and Beacon sts. 4856 ft. 10000.				
Lot Colchester st. 73022 ft. 56000.				
House 77 do. 6000, lot 28879 ft. 24000.				
Lot Chapel and Colchester sts. 3198 ft. 3200.				
House Hawes st. 6000, lot 17867 ft. 16000.				
Lot Chatham st. 51121 ft. 55000.				
Lot town line 5760 ft. 5000.				
Sears Elizabeth P. devisees, 8 Charles st. .	. .	. . . .	29,500	295 00
House 14000, lot 9885 ft. 15500.				
Sears Frederick R. [Boston]	. .	. . . .	446,800	4,468 00
House 144 Essex st. 9000, stable 500, lot 102240 ft. 95000.				
Lot Freeman st. 198800 ft. 25000.				
House 100 Essex st. 18000, stable 4000, barn 300, lot 459650 ft. 170000.				
Lot Commonwealth av. 110352 ft. 15000.				
Lot Dummer st. 152352 ft. 110000.				
Sears Frederick R. *et al.* trustees	. .	. . . .	61,300	613 00
House 5 Hawes st. 5500, do. 7 do. 4500, do. 9 do. 4500, do. 11 do. 4800, lot 61198 ft. 42000.				
Sears Frederick R. and Knyvet W. [N. R.] .	. .	. . . .	65,000	650 00
House Egmont and Pleasant sts. 4500, stable 500, lot 131312 ft. 60000.				
Sears Harold C. Circuit rd.	2	1,500	. . . .	17 00
Sears Henry B. 113 Harvard st.	2	4,000	. . . .	42 00
Sears Knyvet W. [Boston]	. .	. . . .	431,200	4,312 00
House 119 Egmont st. 5500, stable 1200, barn 500, lot 124705 ft. 62000.				
House 346 Kent st. 15000, stable 1000, carriage-house 500, lot 313126 ft. 275000.				
Lot St. Paul, Thatcher and Egmont sts. 127250 ft. 60000.				
Lot Powell and Browne sts. 11835 ft. 10500.				
Sears William B. 91 Prospect st.	2	800	. . . .	10 00

Name, Location and Description.	Poll.	Personal.	Total Real.	Total Tax.
Seaton Worthington W. 16 Davis av. . . .	$2	$500	. . . .	$7 00
Seaver Edward and Sarah A. trustees . . .	. .	. . . .	$700	7 00
Lot town line 6800 ft. 700.				
Seaver Edward B. 1070 Beacon st.	2	6,100	. . . .	63 00
Seaver Martha D. 76 Longwood av.	. .	13,700	18,000	317 00
House 6000, lot 13464 ft. 12000.				
Seaver William J. 76 Longwood av.	2	4,500	. . . .	47 00
Seaverns Emily G. 302 Harvard st.	. .	. . . .	23,300	233 00
House 6000, lot 7925 ft. 6400.				
House 306 Harvard st. 4000, stable 500, lot 7925 ft. 6400.				
Secor Henry B. 5 Park vale	2	500	. . . .	7 00
Sedgwick William T. 20 Edgehill rd.	2	5,000	. . . .	52 00
Seeley Maude C. Kennard rd.	. .	. . . .	14,300	143 00
House 6500, lot 7467 ft. 3300.				
Lot Clark rd. 10148 ft. 4500.				
Seeley William G. Kennard rd.	2	1,500	. . . .	17 00
Seeliger Henry, 1353a Beacon st.	. .	100	. . . .	1 00
Selfridge Thomas O. [N. R.]	. .	. . . .	24,900	249 00
House 286 Harvard st. 4500, stable 400, lot 18400 ft. 20000.				
Seligman Mrs. Z. C. 32 Webster st.	. .	500	. . . .	5 00
Selya Julius P. 83 Harvard st.	. .	100	. . . .	1 00
Senter Arthur W. 143 Mason ter. north . .	2	500	12,100	128 00
House 10000, lot 4475 ft. 2100.				
Sergeant Charles S. Hawthorne rd.	2	10,000	22,300	325 00
House 13500, lot 17600 ft. 8800.				
Shackford Ruth E. 1651 Beacon st.	. .	91,700	. . . .	917 00
Shailer Mary J. 17 Winchester st.	. .	10,000	19,000	290 00
House 6000, lot 15948 ft. 13000.				
Shailer Robert A. 75 Dean rd.	2	3,000	. . . .	32 00
Shannon Charles B. 98 Thorndike st. . . .	2	500	9,500	102 00
House 6500, lot 6117 ft. 3000.				
Shannon Cornelius, 8 Hart st.	2	. . . .	900	11 00
House 200, lot 1540 ft. 700.				
Shannon Eliza A. administratrix estate John Shannon, 30 Francis st.	. .	1,500	. . . .	15 00
Shapleigh Henrietta H. 1752 Beacon st. . .	. .	. . . .	20,000	200 00
House 16000, lot 3626 ft. 4000.				
Shapleigh James H. 143 St. Paul st.	2	10,000	16,000	262 00
House 7000, lot 9057 ft. 9000.				
Shapleigh John W. estate, 1581 Beacon st. .	.	5,000	. . . .	50 00
Shapleigh John W. devisees, Boston Safe Deposit and Trust Co. executors . . .	. .	. . . .	254,500	2,545 00
Apartment house 1359–1363 Beacon st. 35000, house 27 Webster st. 2000, building 1351–1357 Beacon st. 40000, lot 14309 ft. 28000.				
Apartment house 1647 Beacon st. 50000, do. 1651 do. 35000, lot 15853 ft. 19000.				
House 1581 Beacon st. 14000, stable 2500, lot 12200 ft. 15000.				
Lot Beacon st. 11000 ft. 14000.				
Shapleigh Mary C. devisees, Abbottsford rd.	. .	. . . .	14,100	141 00
House 9500, lot 9117 ft. 4600.				
Shapleigh William T. estate, 1752 Beacon st.	. .	15,000	. . . .	150 00
Sharkey James P. Clinton rd.	2	500	. . . .	7 00
Sharp Edward, 629 Washington st.	2	500	. . . .	7 00
Sharp George H. L. 7 Walnut ter.	2	2,500	. . . .	27 00

Name, Location and Description.	Poll.	Personal.	Total Real.	Total Tax.
Sharp Louise R. 629 Washington st.	. .	. . . . .	$60,700	$607 00
House 615 Washington st. 11000, lot 8453 ft. 5200.				
House 9–13 Fairbanks st. 12000, lot 9775 ft. 6500.				
Lot Beacon and Fairbanks sts. 22872 ft. 26000.				
Sharpe Ernest, 1459 Beacon st.	$2	$2,500	. . . .	27 00
Shattuck Horace B. [Lowell]	. .	. . . . .	11,600	116 00
House 1716 Beacon st. 8000, lot 3247 ft. 3600.				
Shaw Avery A. 7 Harvard av.	2	500	. . . .	7 00
Shaw Edward P. Still st.	. .	6,000	101,000	1,070 00
House 15000, stable and greenhouse 1500, lot 36922 ft. 20000.				
Lot St. Paul and Still sts. 30807 ft. 28000.				
Lot Freeman, Pleasant and Still sts. 38870 ft. 23000.				
Shaw Edward P. jr. 92 Coolidge st.	2	3,000	. . .	32 00
Shaw Edward P. jr. executor estate Fanny R. Shaw	. .	2,000	8,800	108 00
House 92 Coolidge st. 6000, lot 5656 ft. 2800.				
Shaw Francis jr. [Wayland]	. .	. . . . .	12,500	125 00
Lot Beacon st. near Kent 10076 ft. 12500.				
Shaw Frederick, 471 Washington st.	2	500	. . . .	7 00
Shaw Henry S. [Boston]	. .	. . . . .	10,900	109 00
House 43 Addington rd. 8000, lot 5663 ft. 2900.				
Shaw Henry S. surviving executor will of Watson Freeman, 49 Pleasant st.	. .	10,000	. . . .	100 00
Shaw James F. 60 Powell st.	2	35,000	. . . .	352 00
Shaw Nettie A. 60 Powell st.	. .	. . . . .	27,000	270 00
House 12500, stable 4000, lot 11721 ft. 10500.				
Shaw Quincy A. [N. R.]	. .	. . . . .	26,600	266 00
Lot Chestnut st. 133109 ft. 26600.				
Shaw Samuel J. 26 Still st.	2	1,000	. . . .	12 00
Shea Caroline J. 1065 Beacon st.	. .	. . . . .	22,800	228 00
House 17500, lot 2530 ft. 5300.				
Shea Francis A. 1065 Beacon st.	2	10,000	. . . .	102 00
Shea James B. 198 High st.	. .	400	. . . .	4 00
Shea James F. Boylston st.	2	. . . .	3,300	35 00
House 300, lot 20593 ft. 3000.				
Shea Jeremiah, heirs, 14 White pl.	. .	. . . . .	5,600	56 00
House 800, do. 12 White pl. 3300, lot 2826 ft. 1500.				
Shea John A. [Lynn]	. .	. . . . .	3,500	35 00
Lot Boylston st. 20593 ft. 3500.				
Shea John H. 38 Boylston st.	2	200	. . . .	4 00
Sheafe Mrs. Amelia, 373 Harvard st.	. .	1,500	. . . .	15 00
Shearman Emma, 131 Westbourne ter. . . .	. .	. . . . .	3,300	33 00
House 2500, lot 3543 ft. 800.				
Shearman John, 131 Westbourne ter. . . .	2	500	. . . .	7 00
Sheehan David H. 48 Winchester st.	2	100	. . . .	3 00
Sheehan Edward P. 48 Winchester st. . . .	2	100	. . . .	3 00
Sheehan Maurice T. 206 Winchester st. . .	2	4,000	. . . .	42 00
Sheehan Edwin A. ex'r will Maude E. Newhall	. .	5,000	. . . .	50 00

Name, Location and Description.	Poll.	Personal.	Total Real.	Total Tax.
Sheik Elizabeth C. 28 John st.	. .	$1,000	. . . .	$10 00
Shepard Emily B. 88 Rawson rd.	. .	5,000	. . . .	50 00
Shepard Emily E. 88 Rawson rd.	. .	10,000	$10,200	202 00
Lot Colbourne cres. 14994 ft. 6200.				
Lot Gardner rd. 10751 ft. 4000.				
Shepard Florence G. 48 Harvard av.	. .	900	. . . .	9 00
Shepard Grace W. heirs	. .	. . . .	7,300	73 00
House 48 Harvard av. 2800, lot 14000 ft. 4500.				
Shepard Harvey N. adm'r, estate of Kate A. Murdock	. .	5,000	. . . .	50 00
Shepard Harvey N. trustee [Boston]	. .	. . . .	6,700	67 00
House 21 Harris st. 4500, lot 4170 ft. 2200.				
Shepard Horace B. 20 Clark rd.	$2	15,000	41,000	562 00
House 12000, stable 1500, lot 40276 ft. 17000.				
Lot Clark rd. and Boylston st. 20910 ft. 10500.				
Shepard Horace B. *et al.* ex'rs and trus. will of Otis Shepard	. .	88,000	. . . .	880 00
Shepard Josephine, St. Paul st.	. .	. . . .	22,000	220 00
House 9500, lot 6619 ft. 6500.				
Lot C, 6336 ft. 6000.				
Shepard Lindsley H. 48 Harvard av. . . .	2	3,500	. . . .	37 00
Shepard Otis A. 216 Gardner rd.	2	15,000	28,800	440 00
House 8000, lot 13665 ft. 6800.				
Lot Gardner rd. 16768 ft. 7000.				
Lot do. 17295 ft. 7000.				
Shepard Otis, devisees, 124 Rawson rd. . .	. .	. . . .	101,600	1,016 00
House 30000, stable 4500, lot 63023 ft. 21000.				
Lot 48, Columbia st. 6942 ft. 500.				
Lot 49 do. 7176 ft. 500.				
Lot off do. 5270 ft. 400.				
Lot 11, Verndale st. 5351 ft. 2400.				
Lot 19 do. 6688 ft. 2000.				
Lot 21 do. 6573 ft. 1700.				
Lot 23 do. 6471 ft. 1300.				
Lot 25 do. 6343 ft. 1200.				
Lot 27 do. 5903 ft. 900.				
Lot 29 do. 5531 ft. 700.				
Lot 33 do. 5503 ft. 500.				
Lot 35 do. 5537 ft. 400.				
Lot 37 do. 5595 ft. 400.				
Lot 39 do. 5529 ft. 400.				
Lot 41 do. 5670 ft. 400.				
Lot 43 do. 9296 ft. 600.				
Lot 45 do. 7849 ft. 500.				
Lot 47 do. 9463 ft. 600.				
Lot 8 do. 5081 ft. 3000.				
Lot 14 do. 5103 ft. 2200.				
Lot 22 do. 6165 ft. 2100.				
Lot 20 do. 6154 ft. 2200.				
Lot 46 do. 6250 ft. 500.				
Lot 44 do. 5736 ft. 400.				
Lot 42 do. 5729 ft. 400.				
Lot 40 do. 5731 ft. 400.				
Lot 38 do. 5922 ft. 500.				

Name, Location and Description.	Poll.	Personal.	Total Real.	Total Tax.
Shepard Otis, devisees, — *continued.*				
Lot 36, Verndale st. 5914 ft. 500.				
Lot 34 do. 5906 ft. 500.				
Lot 32 do. 5898 ft. 500.				
Lot 28 do. 5523 ft. 500.				
Lot 26 do. 6831 ft. 1300.				
Lots 88 and 89 Winchester st. 7406 ft. 1000.				
Lot 87 do. 7259 ft. 1000.				
Lot 86 do. 7259 ft. 1000.				
Lot 85 do. 7259 ft. 1000.				
Lot 84 do. 7259 ft. 1000.				
Lot 83 do. 7394 ft. 1000.				
Lot 97, Columbia st. 7720 ft. 600.				
Lot 96 do. 6320 ft. 600.				
Lot 95 do. 6396 ft. 600.				
Lot 94 do. 6205 ft. 500.				
Lot 93 do. 6247 ft. 500.				
Lot 92 do. 6250 ft. 500.				
Lot 91 do. 6125 ft. 400.				
Lot Winchester st. 31500 ft. 6000.				
Shepard Sallie S. 220 Walnut st.	. .	$1,500	. . . .	$15 00
Shepard Thomas H. Rawson rd.	$2	10,000	$32,600	428 00
House 16000, lot 9608 ft. 3800.				
Lot Rawson rd. 13023 ft. 5600.				
Lot Colbourne cres. 18000 ft. 7200.				
Shepherd Alice C. 57 University rd.	. .	. . . . .	10,200	102 00
House 7000, lot 6370 ft. 3200.				
Shepherd James, 57 University rd.	2	2,000	. . . .	22 00
Shepley George F. Cottage st.	2	13,500	. . . .	137 00
Sherburne Edward C. 53 Garrison rd. . . .	2	7,500	. . . .	77 00
Sherbourne John H. [53 State st. Boston]. .	. .	. . . . .	6,000	60 00
House 262 Walnut st. 2500, lot 9600 ft. 3500.				
Sherburne John H. jr. 262 Walnut st. . . .	2	900	. . . .	11 00
Sherman George M. 1470 Beacon st.	2	5,000	. . . .	52 00
Sherman Jeanette C. 1470 Beacon st.	. .	2,200	. . . .	22 00
Sherman Kate E. 1734 Beacon st.	. .	. . . . .	15,500	155 00
House 12000, lot 3173 ft. 3500.				
Sherman Stephen O. 20 Coolidge st.	2	. . . . .	7,700	79 00
House 5000, lot 5175 ft. 2700.				
Sherman Thomas H. 1734 Beacon st. . . .	2	6,700	. . . .	69 00
Shewell Julia A. 166 Tappan st.	. .	5,200	. . .	52 00
Shewell Martha R. 166 Tappan st.	. .	5,100	. . . .	51 00
Shewell Martha R. *et al.* 166 Tappan st. . .	. .	. . . . .	16,100	161 00
House 4500, stable 900, lot 40465 ft. 10700.				
Shewell Martha R. trustee for Julia A. Shewell	. .	4,700	. . . .	47 00
Shewell Martha R. trustee for Robert L. Shewell	. .	4,700	. . . .	47 00
Shewell Robert L. 166 Tappan st.	2	1,400	. . . .	16 00
Shields Anna F. 34 Perry st.	. .	. . . . .	6,400	64 00
House 31 Brook st. 4000, lot 4855 ft. 2400.				
Shields John W. 34 Perry st.	2	300	7,800	83 00
House 6000, lot 3449 ft. 1800.				
Shillady Mary, 31 Hurd rd.	. .	. . . . .	4,700	47 00
House 1600, shop 112 Brook st. 100, lot 5028 ft. 3000.				
Shorey Albro F. 330 Washington st.	2	2,500	. . . .	27 00

Name, Location and Description.	Poll.	Personal.	Total Real.	Total Tax.
Shreve Janet K. 1755 Beacon st.	. .	. . . .	$20,000	$200 00
House 16000, lot 3389 ft. 4000.				
Shreve William P. 1755 Beacon st.	$2	$6,000	. . . .	62 00
Shubonehl Frank E. 1651 Beacon st.	2	1,000	. . . .	12 00
Shunk Adolph C. M. 1351 Beacon st.	. .	300	. . . .	3 00
Shurtleff Augustine, devisees. 14 Allerton st.	. .	. . . .	26,800	268 00
House 7500, do. 10 do. 3500, stable 300, lot 19607 ft. 12800.				
Barn Cameron st. 200, lot 5600 ft. 2500.				
Shute Mrs. Walter, 83 Coolidge st.	. .	200	. . . .	2 00
Silsby Rebecca W. Newton st.	. .	5,000	. . . .	50 00
Silver Rosa, 11 Columbia st.	. .	. . . .	9,700	97 00
House 6500, lot 6000 ft. 3200.				
Silver Samuel C. 32 Columbia st.	2	2,500	. . . .	27 00
Simmons Albert J. 12 Keiffer rd.	2	500	. . . .	7 00
Simmons Elizabeth, 12 Keiffer rd.	. .	. . . .	6,500	65 00
House 4500, lot 3418 ft. 2000.				
Simonds Mary A. 10 Marion ter.	. .	500	. . . .	5 00
Simpson Frank E.	. .	. . . .	75,000	750 00
Lot Holland rd. and Seaver st. 193201 ft. 75000.				
Simpson Frederick, 44 Williams st.	2	1,500	. . . .	17 00
Simpson Greenlief W. 108 Longwood av.	2	100,000	. . . .	1,002 00
Simpson Harry J. 22 Stetson st.	2	1,000	. . . .	12 00
Singleton Frederick A. 123 Harvard st.	2	300	. . . .	5 00
Singleton Thomas C. 123 Harvard st.	2	500	9,000	97 00
House 4000, stable 500, lot 6678 ft. 4500.				
Skilton Elizabeth A. 1014 Beacon st.	. .	. . . .	28,700	287 00
House 16000, lot 3600 ft. 8000.				
Stable St. Mary's ct. 3000, lot 1921 ft. 1700.				
Skilton S. Henry, 1014 Beacon st.	2	500	. . . .	7 00
Skinner Charles S. [Boston]	. .	. . . .	123,000	1,230 00
Apartment house Sewall av. 100000, lot 16585 ft. 20000.				
Lot off Heath st. 6 acres 3000.				
Skinner Edward M. jr. [Boston]	. .	. . . .	17,000	170 00
Lot off Heath st. 8 acres 4000.				
Lot do. 9.50 acres 4500.				
Lot do. 6.37 acres 8500.				
Skold Marie, 5 Park vale	. .	500	. . . .	5 00
Slack Addie H. H. 198 Harvard st.	. .	60,000	28,500	885 00
House 18000, lot 13278 ft. 10500.				
Slack Ezra A. 198 Harvard st.	2	2,000	. . . .	22 00
Slack Henry V. 199 Longwood av.	2	500	. . . .	7 00
Slade John F. 117 Stedman st.	2	500	. . . .	7 00
Slagle Frank M. 6 Kenwood st.	2	1,100	. . . .	13 00
Sleeper William E. Hotel Beaconsfield	2	2,000	. . . .	22 00
Slocum Carrie K. 79 University rd.	. .	. . . .	16,400	164 00
House 8000, lot 8892 ft. 4400.				
Lot do. 8302 ft. 4000.				
Slocum William S. 79 University rd.	2	1,000	. . . .	12 00
Small D. Philip, 35 Toxteth st.	2	500	. . . .	7 00
Small John G. 178 Naples rd.	2	1,500	. . . .	17 00
Smart Richard A. 683 Washington st.	2	500	. . . .	7 00
Smiley Robert A. 20 High st.	2	.	. . 1,400	16 00
House 15 Thayer pl. 600, lot 1800 ft. 800.				
Smith A. A 85 St. Paul st.	2	500	. . .	7 00

Name, Location and Description.	Poll.	Personal.	Total Real.	Total Tax.
Smith Albert E. 2 Gardner rd.	$2	$7,500	$26,300	$340 00
House 12500, stable 3500, lot 16571 ft. 10300.				
Smith C. B. 1471 Beacon st.	2	1,000	. . . .	12 00
Smith Caroline E. 89 Aspinwall av.	. .	. . . . .	8,400	84 00
House 5500, lot 5661 ft. 2900.				
Smith Charles, heirs, ...	. .	. . . . .	8,200	82 00
House 763 Boylston st. 1000, greenhouse 200, lot 23728 ft. 7000.				
Smith Charles F. 1718 Beacon st.	2	2,300	. . . .	25 00
Smith Charles F. jr. 1718 Beacon st.	2	500	. . . .	7 00
Smith Charles G. 751 Washington st. . . .	2	5,200	. . . .	54 00
Smith Charles G. *et al.* trustees, will of G. B. Nichols, benefit of Seth Nichols	. .	300	. . . .	3 00
Smith Charles G. *et al.* trustees, will of G. B. Nichols, benefit of Charles S. Boardman	. .	100	. . . .	1 00
Smith Charles G. *et al.* trustees, will of G. B. Nichols, benefit of Ella P. P. de Cordova, 735 Washington st.	. .	200	. . . .	2 00
Smith Charles G. *et al.* trustees, will of G. B. Nichols, benefit of Dorothy H. Nichols . .	. .	700	. . . .	7 00
Smith Charles P. 28 Babcock st.	2	2,500	. . . .	27 00
Smith Clara M. L. 1547 Beacon st.	. .	. . . . .	17,700	177 00
House 10000, lot 5819 ft. 7700.				
Smith E. Elizabeth, 10 Webster st.	. .	. . . . .	5,600	56 00
House 68 Chestnut st. 4300, lot 2625 ft. 1300.				
Smith E. Storey, heirs, Jeannette B. Smith administratrix	. .	. . . . .	20,000	200 00
House 122 Buckminster rd. 10000, lot 20449 ft. 10000.				
Smith Edward F. 61 Sewall av.	2	1,000	. . . .	12 00
Smith Edward R. 1547 Beacon st.	2	1,000	. .	12 00
Smith Edwin E. 40 Naples rd.	2	1,000	. . .	12 00
Smith Edwin E. *et al.* trustees	. .	. . . . .	11,200	112 00
House 40 Naples rd. 8000, lot 6225 ft. 3200.				
Smith Elden W. [Foxboro]	. .	. . . . .	19,100	191 00
House 67 Beals st. 7000, lot 5786 ft. 2600.				
House 73 do. 7000, lot 5519 ft. 2500.				
Smith Elwin A. [Boston]	. .	. . . . .	14,700	147 00
House 165 Washington st. 10000, lot 7866 ft. 4700.				
Smith Frank W. 147 Salisbury rd.	2	500	. . . .	7 00
Smith George E. *et al.* executors will of George W. Armstrong, 1405 Beacon st. .	. .	100,000	. . . .	1,000 00
Smith George H. [Boston]	. .	. . . . .	20,000	200 00
House 1750 Beacon st. 16000, lot 3624 ft. 4000.				
Smith George W. 47 Manchester rd.	2	1,000	. . . .	12 00
Smith Henry E. 1738 Beacon st.	2	2,500	. . . .	27 00
Smith Horace E. 12 Thayer pl.	2	1,800	. . . .	20 00
Smith Jeremiah jr. trustee estate of Edwin J. Dunning	. .	. . . . .	15,500	155 00
House 265 St. Paul st. 9500, lot 6674 ft. 6000.				
Smith L. Waldo, 1647 Beacon st.	2	500	. . . .	7 00
Smith Lila F. 54 Naples rd.	. .	2 000	. . . .	20 00
Smith Marcell N. 51 Babcock st.	2	3,000	12,000	152 00
House 43 do. 5000, lot 10799 ft. 7000.				

Name, Location and Description.	Poll.	Personal.	Total Real.	Total Tax.
Smith Maria C. 155 Davis av.	. .	. . . .	$7,500	$75 00
House 4500, lot 4910 ft. 3000.				
Smith Nellie F. 51 Babcock st.	. .	. . . .	19,000	190 00
House 10000, stable 1500, lot 15136 ft. 7500.				
Smith Norwood T. 25 Naples rd.	$2	$500	. . . .	7 00
Smith Samuel G. 16 Coolidge st.	2	200	7,200	76 00
House 4500, lot 5175 ft. 2700.				
Smith Sophia V. D. Hawthorne rd.	. .	. . . .	10,900	109 00
House 7700, lot 6400 ft. 3200.				
Smith Sophia V. D. *et al.* executors will of Azariah Smith	. .	2,000	. . . .	20 00
Smith Thomas P. 155 Davis av.	2	900	. . . .	11 00
Smith Walter C. 260 Fisher av.	2	1,000	. . .	12 00
Smythe Eneas, 241 Boylston st.	2	. . . .	7,700	79 00
House 2500, do. 9 Cameron st. 3000, lot 4000 ft. 2200.				
Smythe James, 1352 Beacon st.	. .	100	. . . .	1 00
Snow Daniel K. 195 Walnut st.	2	1,500	. . .	17 00
Snow Frank A. 523 Washington st.	2	3,000	. . . .	32 00
Snow Fred A. 6 Stedman st.	2	1,000	. . . .	12 00
Snow Grace D. 523 Washington st.	. .	. . . .	11,500	115 00
House 7500, lot 7146 ft. 4000.				
Snow Herbert, 19 Harvard av.	2	500	. . . .	7 00
Snow Homer B. 1661 Beacon st.	2	500	. . . .	7 00
Snow Rosetta J. P. 87 Gardner rd.	. .	14,000	37,000	510 00
House 13000, stable 2500, lot 21750 ft. 13000.				
Lot Winthrop rd. 16286 ft. 8500.				
Sobell Abe, 88 Boylston st.	2	100	. . . .	3 00
Solan Michael, 6 Roberts st.	2	1,000	2,000	32 00
House 22 Hart st. 200, lot 1540 ft. 700.				
Barn Franklin cor. Hart sts. 100, lot 1995 ft. 1000.				
Somers Frank D. 134 Salisbury rd.	2	2,000	. . . .	22 00
Somers George H. 65 Francis st.	2	7,500	. . . .	77 00
Somers Harriet P. 134 Salisbury rd.	. .	. . . .	19,000	190 00
House 10000, lot 10058 ft. 9000.				
Soren Harriett A. 109 Rawson rd.	. .	. . . .	13,200	132 00
House 7000, lot 9000 ft. 3800.				
Lot Colbourne cres. 6000 ft. 2400				
Soren J. Wales, 109 Rawson rd.	2	700	. . . .	9 00
Soren Walter, 109 Rawson rd.	2	300	. . .	5 00
Soule Charles C. Warren st.	2	4,000	12,500	167 00
House 7500, lot 12322 ft. 5000.				
Soule Horace H. jr. Regent circle	2	1,000	. . . .	12 00
Soule Maria G. 187 Walnut st.	. .	27,800	. . . .	278 00
Soule William H. H. 40 Coolidge st.	2	1,000	. . . .	12 00
Southwick C. J. 516 Harvard st.	2	2,000	. . . .	22 00
Southworth Mary E. 151 Salisbury rd.	. .	. . . .	18,800	188 00
House 13000, lot 10173 ft. 5800.				
Southworth Robert A. 151 Salisbury rd.	2	6,000	. . . .	62 00
Spafford Isaac B. 11 Gorham av.	2	5,000	. . . .	52 00
Spalding Josephine S. 358 Tappan st.	. .	. . . .	12,000	120 00
House 10000, lot 2000 ft. 2000.				
Spalding William A. 358 Tappan st.	2	1,000	. . . .	12 00
Sparrow Albert W. Boylston st.	2	1,000	. . . .	12 00
Sparrow Grace H. Heath st.	. .	. . . .	10,100	101 00
House 7000, lot 9312 ft. 3100.				
Spaulding Mrs. H. D. 1404 Beacon st.	. .	2,000	. . . .	20 00
Spaulding Henry G. 1470 Beacon st	2	1,500	. . . .	17 00

Name, Location and Description.	Poll.	Personal.	Total Real.	Total Tax.
Spaulding Susan M. 1469 Beacon st.	.	$3,500	. . . .	$35 00
Spear Christopher R. G.	. .	. . . .	$600	6 00
Lot Heath st. 4006 ft. 600.				
Spencer Charles A. W. 75 Prospect st. . . .	$2	4,000	6,100	103 00
House 4500, lot 3520 ft. 1600.				
Sperry G. Harry, 75 Stedman st.	2	500	. . . .	7 00
Sperry Minna E. 75 Stedman st.	. .	. . . .	7,600	76 00
House 5500, lot 5093 ft. 2100.				
Spillane Margaret, 80 Chestnut st.	. .	. . . .	4,400	44 00
House 3300, lot 2290 ft. 1100.				
Spitz Bertha M. 50 Thorndike st.	. .	. . . .	8,500	85 00
House 5500, lot 5637 ft. 3000.				
Spitz Nancy, 67 Fuller st.	. .	. . . .	9,800	98 00
House 6500, lot 5568 ft. 3300.				
Spofford John F. 16 Searle av.	2	500	. . . .	7 00
Spofford John F. adm'r, estate of Esther P. Spofford	. .	1,000	. . . .	10 00
Spooner Alice, trustee for Florence S. Robbins, 675 Washington st.	. .	1,800	. . . .	18 00
Sprague Edwin L. and James T. Phelps, ex'r will of William R. McKey	. .	12,000	. . . .	120 00
Sprague Frances E. 31 Cypress st.	. .	1,100	. . . .	11 00
Sprague Francis W. 31 Cypress st.	2	3,000	. . . .	32 00
Sprague Mary B. Newton st.	. .	800,000	283,400	10834 00
House 100000, lot 462768 ft. 17000.				
House 1800, cottage 1000, barn 600, do. 800, lot 60.85 acres 100000.				
Farmhouse 1000, barn 1000, carriage-house 600, cottage 600, barn 1500, storehouse 2500, lot 2181427 ft. 55000.				
Sprague Mary C. and Clara S. Davis, 12 Columbia st.	. .	. . . .	9,900	99 00
House 6500, lot 5497 ft. 3400.				
Sprague Phineas W. [Malden]	. .	. . . .	29,000	290 00
House Egmont st. 13000, stable 1000, lot 22000 ft. 15000.				
Sprague Thomas, ex'r will of Clara P. Sprague	. .	19,000	. . . .	190 00
Sprout Margaret L. 86 Addington rd. . . .	. .	. . . .	20,900	209 00
House 8000, stable 2700, lot 24925 ft. 10200.				
Sprout William B. 86 Addington rd.	2	6,000	. . . .	62 00
Squier Mary E. [New York]	. .	. . .	22,800	228 00
House 1069 Beacon st. 17500, lot 2530 ft. 5300.				
Squires Harry N. 45 Vernon st.	2	1,000	. . . .	12 00
Squires John P. 1720 Beacon st.	2	500	. . . .	7 00
Stabb William B. [Boston]	. .	. . .	28,200	282 00
Apartment house 17 Park vale 25000, lot 7824 ft. 3200.				
Stack Annie F. 23 Babcock st.	. .	. . . .	16,000	160 00
House 6000, stable 1500, lot 12241 ft. 8500.				
Stack James H. 23 Babcock st.	2	10.000	. . . .	102 00
Stackpole Minna J. [Boston]	. .	. . . .	15,000	150 00
Lot Washington st. 10658 ft. 9000.				
Lot do. 8100 ft. 6000.				
Stanfield Robert, 16 School st.	2	. . . .	6,900	71 00
House 28 White pl. 1500, do. 26 do. 2000, do. 26a do. 900, lot 4918 ft. 2500.				

Name, Location and Description.	Poll.	Personal.	Total Real.	Total Tax.
Stanton Catherine, 1470 Beacon st.	. .	$5,600	. . . .	$56 00
Stanton Charles S. 1470 Beacon st.	. .	5,600	. . .	56 00
Stanton William S.	. .	. . . .	$2,500	25 00
Lot 48, Evans rd. 7748 ft. 2500.				
Stanwood Annie I. 322 Tappan st.	. .	. . . .	16,000	160 00
House 14000, lot 2300 ft. 2000.				
Stanwood Edward, 76 High st.	$2	5,900	. . . .	61 00
Stanwood Edward jr. 76 High st.	2	300	. . . .	5 00
Stanwood Eliza T. 76 High st.	. .	1,000	21,500	225 00
House 12000, lot 20526 ft. 9500.				
Stanwood Sarah N. 31 Elm st.	. .	4,900	. . . .	49 00
Stearns Anna M. 265 Harvard st.	. .	. . . .	26,700	267 00
Apartment house 16 High st. 15000, lot 4744 ft. 3200.				
House 5 Elm pl. 2500, do. 1–3 do. 2500, lot 4916 ft. 3500.				
Stearns Charles H. 265 Harvard st.	2	15,000	205,000	2,202 00
House 5000, stable 1500, lot 109638 ft. 146000.				
House Perrin rd. 2500, lot 15619 ft. 2300.				
House 64 Babcock st. 4500, lot 15474 ft. 8500.				
House Charles st. 6500, lot 6500 ft. 8000.				
House 380 Washington st. 4000, lot 8856 ft. 8500.				
House 43 Stearns rd. 1200, lot 18571 ft. 6500.				
Stearns Charles H. and heirs of Marshall Stearns	. .	. . . .	90,900	909 00
House 83 Longwood av. 6500, stable 1000, lot 19250 ft. 13000.				
Block 101–105 do. 20000, lot 8519 ft. 6300.				
Lot do. 23905 ft. 13800.				
Lot do. 6745 ft. 3500.				
Lot do. 8734 ft. 4800.				
Lot Stearns rd. 10038 ft. 5000.				
Lot do. and St. Paul st. 73258 ft. 17000.				
Stearns Charles H. and Walter C. Cabot	. .	. . . .	9,000	90 00
House 27 Brookline av. 900, lot 2050 ft. 1800.				
House 33–35 do. 1200, lot 5830 ft. 5100.				
Stearns Charles K. 7 Vernon st.	2	1,000	. . . .	12 00
Stearns Edward B. 1616 Beacon st.	2	7,500	. . . .	77 00
Stearns Frank A. 15 John st.	2	1,000	13,500	147 00
House 8000, lot 6400 ft. 5500.				
Stearns Fred M. 28 Alton pl.	2	1,000	. . . .	12 00
Stearns George M. 641 Washington st.	2	7,000	. . . .	72 00
Stearns James P. 31 Pleasant st.	2	25,000	167,600	1,928 00
House 10000, stable 2300, greenhouse 300, lot 157165 ft. 155000.				
Stearns John G. 24 Pleasant st.	2	37,500	33,000	707 00
House 9000, lot 14449 ft. 14500.				
Lot Green st. 15846 ft. 9500.				
Stearns John G. trustee	. .	12,000	. . . .	120 00
Stearns John G. trustee	. .	12,000	. . . .	120 00
Stearns John G. *et al.*	. .	. . . .	21,700	217 00
House cor. John st. 4500, stable 1200, lot 19749 ft. 16000.				

Name, Location and Description.	Poll.	Personal.	Total Real.	Total Tax.
Stearns John G. and James P.	. .	. . . .	$59,000	$590 00
House 10 John st. 8000, do. 14 Pleasant st. 9500, do. 10 do. 9500, do. 11 Waldo st. 8000, lot 19316 ft. 24000.				
Stearns Marshall, heirs, 100 Sewall av.	. .	. . . .	56,500	565 00
Lot 54720 ft. 55700.				
Lot off Beacon st. 2610 ft. 800.				
Stearns William, devisees	. .	. . . .	46,500	465 00
House 6000, stable 500, lot 33720 ft. 20000.				
Cottage 106 Sewall av. 1500, lot 33042 ft. 18500.				
Stearns William, heirs, and Charles H.	. .	. . . .	17,200	172 00
Lot St. Paul st. and Stearns rd. 9300 ft. 5400.				
Lot Stearns rd. 13500 ft. 3000.				
Lot do. 1650 ft. 400.				
Lot do. 18828 ft. 8400.				
Stearns William, heirs, and heirs of Samuel Clark	. .	. . . .	6,200	62 00
Lot Flora st. 17884 ft. 6200.				
Stearns William B. 43 Pleasant st.	$2	$1,500	13,000	147 00
House 8000, lot 7513 ft. 5000.				
Stearns William B. trustee under will of Charles Stearns	. .	400	. . . .	4 00
Stearns William B. trustee under will of William Bramhall	. .	100	. . . .	1 00
Stebbins George F. 1069 Beacon st.	2	3,500	. . . .	37 00
Stedman Daniel B. 1070 Beacon st.	2	2,500	. . . .	27 00
Stedman Henry R. South st.	2	7,500	41,700	494 00
House 7000, barn 1700, hospital 9000, do. 9000, lot 18.04 acres 15000.				
Steele George F. 1056 Beacon st.	2	1,500	. . . .	17 00
Steese Edward, estate, Nellie S. Steese executrix, 105 Gardner rd.	. .	5,000	. . . .	50 00
Stephenson Anson D. 1726 Beacon st.	2	2,000	. .	22 00
Stern Louis, 64 University rd.	2	1,000	. . . .	12 00
Stetson Elizabeth C. 93 Thorndike st.	. .	5,000	. . . .	50 00
Stetson Ellen F. [Boston]	. .	. . . .	17,000	170 00
Lot Babcock st. 43279 ft. 17000.				
Stetson Joshua, heirs [Boston]	. .	. . . .	17,800	178 00
House Centre st. 15000, lot 3497 ft. 2800.				
Stevens Edith K. 1011 Beacon st.	. .	. .	23,700	237 00
House 17500, lot 2879 ft. 6200.				
Stevens Ezra A. [Malden]	. .	. . . .	11,400	114 00
House 166 Naples rd. 7500, lot 7000 ft. 3900.				
Stevens Francis H. [Wellesley]	. .	. . . .	6,800	68 00
House 105 Stedman st. 5000, lot 4587 ft. 1800.				
Stevens Frances I. [Wellesley]	. .	. . . .	7,700	77 00
House 99 Stedman st. 5500, lot 5734 ft. 2200.				
Stevens George C. 1064 Beacon st.	2	1,500	. . . .	17 00
Stevens George H. 330 Clinton rd.	2	1,000	. .	12 00
Stevens George O. 20 Winchester st.	2	1,000	. . . .	12 00
Stevens Hattie H. 330 Clinton rd.	. .	. . . .	11,200	112 00
House 7500, lot 7439 ft. 3700.				
Stevens Horace H. executor and trustee, estate of C. E. Stevens	. .	61,800	. . . .	618 00

Name, Location and Description.	Poll.	Personal.	Total Real.	Total Tax.
Stevens Horace H. 2d, 1011 Beacon st. . . .	$2	$2,000	$6.200	$84 00
Lot 2929 ft. 6200.				
Stevens Joseph C.	. .	. . . .	28,500	285 00
Lot St. Paul st. 4651 ft. 5000, lot Beacon st. 8747 ft. 12500, lot do. 7500 ft. 11000.				
Stevens Lester F. 32 Manchester rd.	2	500	7,000	77 00
House 5000, lot 4800 ft. 2000.				
Stevens Mary L. 16 Columbia st.	. .	1,000	10,700	117 00
House 7500, lot 6124 ft. 3200.				
Stevenson Grace	. .	. . . .	32,500	325 00
House 1478 Beacon st. 4000, stable 500, lot 35513 ft. 28000.				
Stevenson Martha C. *et al.* Upland rd. . . .	. .	25,500	12,100	376 00
House 8500, lot 8800 ft. 3600.				
Steverman & Gibbons, 264 Washington st. .	. .	100	. . . .	1 00
Stewart Edward J. 58 University rd.	2	500	. . . .	7 00
Stewart James, 237 Washington st.	2	. . . .	5,500	57 00
House 23 Hurd rd. 3500, lot 4080 ft. 2000.				
Stewart Ralph A 10 Park st.	2	1,000	. . . .	12 00
Stickney Horace W. 1714 Beacon st.	2	2,000	. . . .	22 00
Stiebel Hiram H. 62 Cypress st.	2	1,000	. .	12 00
Stillings Oscar L. heirs	. .	. . . .	7,000	70 00
Lot Commonwealth av. 5276 ft. 7000.				
Stillman Joseph F. [New York]	. .	. . . .	27,500	275 00
House 11 Garrison rd. 20000, lot 8256 ft. 7500.				
Stillman Lewis, 74 Harvard av.	2	500	. . . .	7 00
Stillman Mary, 88 University rd.	. .	24,000	9,900	339 00
House 7000, lot 5738 ft. 2900.				
Stimpson Charles W. 37 Kenwood st. . . .	2	1,000	. . . .	12 00
Stimson Harry P. 15 Williams st.	2	1,100	. . . .	13 00
Stitt Lizzie J. 16 White pl.	. .	. . . .	2,200	22 00
House 800, lot 2804 ft. 1400.				
Stitt William J. 16 White pl.	2	. . . .	4,800	50 00
House 54 Brook st. 3500, lot 2600 ft. 1300.				
St. John Charles E. 22 Cypress st.	2	1,200	. . . .	14 00
St. John Elizabeth *et al.* executors will of James A. St. John	. .	18,000	. . . .	180 00
St. John James A. devisees, 1842 Beacon st.	. .	. . .	23,000	230 00
House 12000, lot 10461 ft. 11000.				
Stockton Howard *et al.* trustees	. .	. . . .	59,500	595 00
House 89 Carlton st. 3500, lot 22344 ft. 26000.				
House 108 Ivy st. 7000, lot 26500 ft. 23000.				
Stoddard Bela, heirs, 25 Harvard st.	. .	. . . .	11,000	110 00
House 2000, lot 13628 ft. 9000.				
Stoddard George H.	. .	. . . .	8,000	80 00
House 30 Coolidge st. 5200, lot 5175 ft. 2800.				
Stone Carrie M. 59 Buckminster rd.	. .	. . . .	54,000	540 00
House 15000, stable 4500, lot 39659 ft. 15500.				
Lot Clinton rd. 72046 ft. 19000.				
Stone Galen L. 59 Buckminster rd.	2	15,000	. . . .	152 00
Stone Lewis F. 117 Thorndike st.	2	500	. .	7 00
Stone Sallie E. [New York]	. .	. . . .	8,100	81 00
House Milton rd. 6000, lot 5157 ft. 2100.				
Storer Oscar [Newton]	. .	. . . .	83,500	835 00
House 471 Washington st. 75000, lot 8504 ft. 8500.				

Name, Location and Description.	Poll.	Personal.	Total Real.	Total Tax.
Storey Brainard B. 109 Francis st.	$2	$1,000	. . . .	$12 00
Storrow Charles, 112 High st.	2	20,000	$48,400	686 00
House 20000, stable 2000, lot 29860 ft. 14500.				
House 16 Edgehill rd. 7000, lot 12208 ft. 4900.				
Storrow Martha C. 112 High st.	. .	1,200	. . . .	12 00
Storrs Leonard K 130 Aspinwall av.	2	2,500	. . . .	27 00
Storrs Leonard K. executor estate Eliza K. Storrs	. .	10,900	. . .	109 00
Stoughton Emma G. Clinton rd.	. .	. . . .	15,500	155 00
House 8500, lot 12563 ft. 7000.				
Stoughton James E. M. 73 Dean rd.	2	2,000	. . . .	22 00
Stowell Eugene A. 1459 Beacon st.	2	2,500	. . . .	27 00
Stowell Henry B. 10 Regent circle	2	7,500	17,200	249 00
House 14000, lot 3995 ft. 3200.				
Strahn George D. 10 Beals st.	2	500	. . . .	7 00
Strain Alexander, 225 High st.	2	. . . .	4,500	47 00
House 3500, lot 2049 ft. 1000.				
Strain Charles, 166 Chestnut st.	2	. . . .	5,500	57 00
House 4000, lot 3195 ft. 1500.				
Stranahan Frank D. 129 Addington rd.	2	500	. . . .	7 00
Strang Lewis C. 36 High st.	2	500	. . . .	7 00
Strater Francis A. 1070 Beacon st.	2	11,000	. . . .	112 00
Stratton Charles E. conservator for Sarah A. Harris	. .	2,100	. . . .	21 00
Strecker Charles B. 127 Thorndike st.	2	500	. . . .	7 00
Strecker Fannie M. 127 Thorndike st.	. .	. . . .	9,500	95 00
House 7000, lot 5975 ft. 2500.				
Strong Abby J.	. .	. . . .	38,500	385 00
House 219 Gardner rd. 15000, stable 3500. lot 43203 ft. 20000.				
Strong George [Boston]	. .	. . . .	19,500	195 00
House 30 Centre st. 15500, lot 5084 ft. 4000.				
Stuart Angus A. and Flora A. Dawson	. .	. . . .	42,000	420 00
Lot Summit av. 14400 ft. 7500.				
Lot Mason ter. 56200 ft. 21500.				
Lot York ter. 28000 ft. 13000.				
Stuart C. S. 57 Kenwood st.	2	500	. . . .	7 00
Sturdy James H. [No. Attleboro]	. .	. . . .	9,800	98 00
Lot 9, Commonwealth av. 3770 ft. 4900.				
Lot 10, do. 3770 ft. 4900.				
Sturtevant Edward L. Richmond Court	2	1,000	. . .	12 00
Sturtevant John D. estate, 105 Gardner rd.	. .	123,000	131,700	2,547 00
House 40000, lot 43710 ft. 22500.				
Stable Winthrop rd. 5000, lot 25800 ft. 10500.				
House 42-44 Cypress st. 12000, do. 58-60 Waverly st. 6500, do. 48-50 do. 6500, do. 44-46 do. 6500, lot 44278 ft. 22200.				
Sullivan Ellen, heirs, 89 Pearl st.	. .	. . . .	2,100	21 00
House 100, lot 3600 ft. 2000.				
Sullivan Ellen E. 57 Aspinwall av.	. .	. . . .	5,900	59 00
House 4500, lot 2301 ft. 1400.				
Sullivan Mrs. John, 1064 Beacon st.	. .	2,000	. . .	20 00
Sullivan Katherine [Boston]	. .	. . . .	5,100	51 00
House 120 Brook st. 4500, lot 1118 ft 600.				
Sullivan Michael H. executor, will of Daniel Murphy	. .	5,000	. . . .	50 00

Name, Location and Description.	Poll.	Personal.	Total Real.	Total Tax.
Sullivan Mortimer, 14 Pearl st.	$2	$100	. . . .	$3 00
Sullivan Mortimer and Penelope, 14 Pearl st.	. .	. . . .	$10,800	108 00
House and store 6000, lot 4282 ft. 4000.				
Lot 23, Dale st. 4522 ft. 200.				
Shop Clyde st. 100, lot 4522 ft. 500.				
Sallivan Penelope, 12 Pearl st.	. .	200	. . . .	2 00
Sullivan Susan C.	. .	. . . .	40,000	400 00
Lot 1 Clark rd. 5734 ft. 1500.				
Lot do. 10000 ft. 2700.				
Lot 2 do. 5516 ft. 1500.				
Lot 3 do. 9500 ft. 2500.				
Lot 4 do. 5484 ft. 1500.				
Lot 5 do. 5521 ft. 1500.				
Lot 5 do. 15000 ft. 4000.				
Lot 6 do. 5991 ft. 1800.				
Lot 10 do. 6001 ft. 1800.				
Lot 12 do. 6583 ft. 1900.				
Lot 15 do. 6534 ft. 1900.				
Lot 16 do. 6591 ft. 1900.				
Lot 17 do. 6352 ft. 1800.				
Lot 18 do. 6292 ft. 1800.				
Lot 21 do. 7458 ft. 2300.				
Lot 22 do. 8101 ft. 2400.				
Lot 23 do. 8440 ft. 2400.				
Lot 2, Clinton rd. 10500 ft. 2500.				
Lot 4 do. 9500 ft. 2300.				
Sullivan T. Russell, trustee, estate of William L. Chase	. .	10,000	48,200	582 00
House 58 Alton pl. 12000, stable 1200, lot 73134 ft. 35000.				
Sullivan William J. 41 Winslow rd.	2	5,000	37,400	426 00
House 8500, stable 1500, lot 16920 ft. 7500.				
House 51 Winslow rd. 4500, stable 1500, lot 7046 ft. 3600.				
Lot 18 do. 6600 ft. 3800.				
Lot 19 do. 5951 ft. 3000.				
Lot 21 do. 7000 ft. 3500.				
Sumner Herbert R. 488 Harvard st.	. .	800	. . . .	8 00
Sundell Sadie E. 22 Homer st.	. .	. . . .	24,000	240 00
House 9500, lot 3775 ft. 2200.				
Stable Brook st. 500, lot 1006 ft. 600.				
House 74 Winchester st. 3300, stable 400, lot 16395 ft. 7500.				
Sundell William, 74 Winchester st.	2	1,000	13,300	145 00
House Cypress pl. 7500, lot 11551 ft. 5800.				
Sutherland Robert, 5 Mulford st.	2	. . . .	4,800	50 00
House 3500, lot 2788 ft. 1300.				
Swan Charles W. 1073 Beacon st.	2	1,000	20,000	212 00
House 15000, lot 2448 ft. 5000.				
Swan Daniel [Lowell]	. .	. . . .	34,000	340 00
Lot Babcock st. 22076 ft. 9000.				
Lot 4 do. 58443 ft. 25000.				
Swan Emma A. 91 Babcock st.	. .	. . . .	12,000	120 00
House 7500, lot 7848 ft. 4500.				
Swan Helen G. 27 Irving st.	.	. . . .	18,000	180 00
House 12000, lot 12001 ft. 6000.				
Swan Laura P. 1015 Beacon st	. .	. . .	22,800	228 00
House 17500, lot 2530 ft. 5300.				

Name, Location and Description.	Poll.	Personal.	Total Real.	Total Tax.
Swan Reuben S. 91 Babcock st.	$2	$2,000	. . . .	$22 00
Swan Robert T. 1015 Beacon st.	2	500	. . . .	7 00
Swan Robert T. *et al.* trustees for Mary C. E. Barnard	. .	2,500	. . . .	25 00
Swan William W. 27 Irving st.	2	6,500	. . . .	67 00
Sweeney Ellen, Ackers av.	. .	. . . .	$3,500	35 00
House 500, lot 13322 ft. 3000.				
Sweetser Frank E. Warren st.	2	55,000	32,000	872 00
House 12000, stable 5000, lot 36570 ft. 15000.				
Swett Charles W. 1362 Beacon st.	2	20,000	. . .	202 00
Swift Ellen A. [Boston]	. .	. . . .	11,200	112 00
House Naples rd. 7500, lot 7040 ft. 3700.				
Taber Arthur H. [Newton]	. .	. . .	10,700	107 00
House 17 Devon rd. 6000, lot 17986 ft. 4700.				
Taff Agnes C. Manchester rd.	. .	. . . .	2,500	25 00
Lot 5560 ft. 2500.				
Taff William W. 58 Manchester rd.	2	3,000	12,600	158 00
House 9000, lot 7200 ft. 3600.				
Taft L. Herbert, 117 Naples rd.	2	6,000	19,200	254 00
House 9000, stable 3000, lot 14450 ft. 7200.				
Taggard Susan E. Regent cir.	. .	5,000	. . . .	50 00
Taintor Addison R. 31 Verndale st.	2	1,000	8,000	92 00
House 6000, lot 5275 ft. 2000.				
Talbot Charles R. 54 Green st.	2	10,000	. . . .	102 00
Talbot Edmund H. 1060 Beacon st.	2	2,500	. . . .	27 00
Talbot Florence D. 131 Sewall av.	. .	. . . .	79,000	790 00
House 20000, stable 4000, lot 51480 ft. 36000.				
House 12–14 Stearns rd. 10000, lot 15000 ft. 9000.				
Talbot George N. 131 Sewall av.	2	20,000	83,700	1,039 00
House 83 Stearns rd. 4000, lot 5500 ft. 2000.				
House and store 262–266 Washington st. 3500, lot 2861 ft. 5500.				
Building 287–289 do. 2500, lot 2408 ft. 4800.				
House 297 do. 3500, lot 5488 ft. 8000.				
House 305 do. 3500, lot 6151 ft. 9000.				
Lot 57 do. 5800 ft. 5800.				
House and store 91–93 Harvard st. 4000, lot 6637 ft. 6600.				
Building 8 School st. and 82–90 Harvard st. 15000, lot 7000 ft. 6000.				
Talbot Nellie E. Buckminster rd.	. .	. . . .	54,000	540 00
House 25000, stable 5000, lot 58610 ft. 24000.				
Talbot Thomas H. 12 Webster pl.	2	9,000	. . . .	92 00
Talcott Richard H. L. Clinton rd.	2	500	. . . .	7 00
Tancred Elizabeth W. A. [Newton]	. .	. . . .	11,200	112 00
House 1806 Beacon st. 8000, lot 2951 ft. 3200.				
Tapley & Greenwood, trustees Union Land Co.	. .	. . . .	97,100	971 00
Lot 1, Commonwealth av. 3780 ft. 4900.				
Lot 2 do. 3770 ft. 4900.				
Lot 3 do. 2860 ft. 3700.				

Name, Location and Description.	Poll.	Personal.	Total Real.	Total Tax.
Tapley & Greenwood, trustees,—*continued.*				
Lot 4, Commonwealth av. 2846 ft. 3700.				
Lot 11 do. 3770 ft. 4900.				
Lot 12 do. 3770 ft. 4900.				
Lot 13 do. 3770 ft. 4900.				
Lot 14 do. 3770 ft. 4900.				
Lot 15 do. 3770 ft. 4900.				
Lot 16 do. 3770 ft. 4900.				
Lot 17 do. 3770 ft. 4900.				
Lot 18 do. 3770 ft. 4900.				
Lot 19 do. 2846 ft. 3700.				
Lot 20 do. 3106 ft. 4100.				
Lot 21 do. 3890 ft. 5000.				
Lot 22 do. 3646 ft. 4200.				
Lot 24 do. 2835 ft. 3600.				
Lot 25 do. 2734 ft. 3600.				
Lot 26 do. 7157 ft. 4000.				
Lot 27 do. 3605 ft. 2500.				
Lot 28 do. 17392 ft. 10000.				
Tarrant John, 25 Winthrop pl.	$2	. . . .	$300	$5 00
Lot 72, Garardus av. 5000 ft. 300.				
Taussig Felix, 184 Naples rd.	2	$5,000	. . . .	52 00
Taussig Frances L. 184 Naples rd.	. .	. . . .	14,800	148 00
House 12000, lot 3125 ft. 2800.				
Taylor Ann E. 294 Walnut st.	. .	5,000	. . . .	50 00
Taylor Ellen H. 439 Harvard st.	. .	. . . .	14,300	143 00
House 7500, lot 8811 ft. 6800.				
Taylor George W. 1359 Beacon st.	2	2,500	. . . .	27 00
Taylor Henry M. 163 Tappan st.	2	2,500	22,800	255 00
House 6000, stable 2000, lot 29248 ft. 14800.				
Taylor J. George, 437 Harvard st.	2	1,000	. . . .	12 00
Taylor Jessie, devisees	. .	. . . .	57,700	577 00
House 216 Chestnut Hill av. 2000, lot 251932 ft. 40000.				
Lot Reservoir lane 24200 ft. 1400.				
House off do. 300, lot 224850 ft. 14000.				
Taylor John F.	. .	. . . .	3,600	36 00
House Glenland rd. 3000, lot 4500 ft. 600.				
Taylor Sara R. 186 Naples rd.	. .	. . . .	16,400	164 00
House 13000, lot 3750 ft. 3400.				
Taylor Simeon, 195 Babcock st.	2	2,000	16,600	188 00
House 9000, stable 2500, lot 10172 ft. 5100.				
Taylor Washington I. 294 Walnut st.	2	3,000	35,500	387 00
House 8000, lot 14566 ft. 8000.				
House 302 do. 3000, lot 6528 ft. 3300.				
House 153 Cypress st. 5500, lot 8045 ft. 4200.				
Lot Cypress st. 7640 ft. 3500.				
Taylor Washington I. *et al.* trustees for M. T. Fisher	. .	14,800	. . . .	148 00
Teele John O. [Waltham]	. .	. . . .	9,400	94 00
House Circuit rd. 6000, lot 12357 ft. 3400.				
Temby Agnes T. 29 Park st.	. .	. . . .	14,000	140 00
House 7000, lot 10871 ft. 7000.				
Temby Henry B. 29 Park st.	2	500	. . . .	7 00
Temple Elizabeth, Richmond Court	. .	1,000	.	10 00
Temple Sarah, Richmond Court	. .	1,000	. . . .	10 00
Tenney Alice W. 15 Park vale	. .	500	.	5 00
Tenney Henry W. 1470 Beacon st.	2	1,000	. . . .	12 00

Name, Location and Description.	Poll.	Personal.	Total Real.	Total Tax.
Tenney William H. 1470 Beacon st.	$2	$3,500	. . . .	$37 00
Teschemacher Philip E. 5 Park vale	2	2,000	. . . .	22 00
Tewksbury Joseph H. 94 Addington st. . . .	2	2,000	$12,600	148 00
House 9500, lot 6126 ft. 3100.				
Thacher Thomas W. 21 Dwight st.	2	500	10,600	113 00
House 6500, lot 6861 ft. 4100.				
Thayer Arthur E. 487 Washington st. . . .	2	1,000	. . . .	12 00
Thayer Charles E. [Boston]	. .	. . . . .	32,200	322 00
House 1085 Beacon st. 17000, lot 2760 ft. 5500.				
House 93 Thorndike st. 6500, lot 5239 ft. 3200.				
Thayer Charles I., Herbert Nash and William H. Thayer trustees, will of Charles E. Thayer, benefit of Edward K. and Wm. H. Thayer and Jennie W. Bliss	. .	9,200	. . . .	92 00
Thayer Edward K. 83 Longwood av.	2	4,100	. . . .	43 00
Thayer Ella S. 336 Tappan st.	. .	. . . . .	13,800	138 00
House 12000, lot 2100 ft. 1800.				
Thayer Frank B. 27 Waverly st.	2	1,500	. . . .	17 00
Thayer George A. 336 Tappan st.	2	2,000	. . . .	22 00
Thayer Lucy R. 30 Stearns rd.	. .	. . . . .	14,000	140 00
House 7000, lot 10303 ft. 5000.				
Lot Coolidge st. 5016 ft. 2000.				
Thayer William H. 30 Stearns rd.	2	12,500	. . . .	127 00
The New England Trust Co., ex'rs under will of Henry E. Bowers	. .	145,300	. . . .	1,453 00
The New England Trust Co. trustees under will of Charles H. James	. .	. . . . .	6,200	62 00
House 41 Waverly st. 4500, lot 2804 ft. 1700.				
The Puritan Trust Co. admr. estate of J. Otis McFadden	. .	15,000	. . . .	150 00
The Roman Catholic Archbishop of Boston (St. Lawrence Parish)	. .	. . . . .	16,100	161 00
House 774 Boylston st. 6500, lot 5000 ft. 2500.				
Lot Pound lane 28980 ft. 6000.				
Lot 4 Lincoln st. 7723 ft. 400.				
Lot 3 do. 11250 ft. 700.				
The Roman Catholic Archbishop of Boston, (St. Mary's Parish)	. .	. . . . .	61,700	617 00
Building Homer st. 7000, lot 26275 ft. 15300.				
Lot do. 17856 ft. 8900.				
Lot 1, Hurd rd. 4323 ft. 2100.				
Lot 2 do. 4137 ft. 2000.				
Lot 3 do. 3951 ft. 2000.				
Lot 4 do. 3765 ft. 1800.				
Lot 5 do. 3579 ft. 1800.				
Lot 6 do. 3392 ft. 1600.				
Lot 7 do. 4852 ft. 2500.				
House 4 Linden pl. 12500, lot 7498 ft. 4200.				
Thing Samuel B. 246 Harvard st.	2	40,000	37,000	772 00
House 8000, stable 2000, lot 26716 ft. 27000.				
Thomas Anna A. 225 Babcock st.	. .	. . . . .	9,700	97 00
House 3500, stable 200, lot 8871 ft. 6000.				
Thomas Charles U. 1016 Beacon st.	2	15,000	. . . .	152 00

Name, Location and Description.	Poll.	Personal.	Total Real.	Total Tax.
Thomas Edward I. heirs	. .	. . . . .	$84,700	$847 00
House 63 Francis st. 7000, do. 65 do. 7000, do. 71 do. 7000, lot 18150 ft. 10500.				
Casino 12000, lot 18150 ft. 10500.				
House 67 Perry st. 6000, lot 7125 ft. 3700.				
House 63 do. 5500, lot 7125 ft. 3700.				
House 66 Toxteth st. 6000, lot 10500 ft. 5800.				
Thomas Emeline, 17 Thayer pl.	. .	. . . . .	1,200	12 00
House 600, lot 1550 ft. 600.				
Thomas Josiah A. 225 Babcock st.	$2	$100	. . . .	3 00
Thomas Reuen, 63 Rawson rd.	2	9,000	16,100	253 00
House 8000, stable 1200, lot 9000 ft. 4100.				
Lot Colbourne cres. 7000 ft. 2800.				
Thompson A. M. 15 Vernon st.	. .	500	. . . .	5 00
Thompson Albert T. 83 St. Paul st.	2	2,000	. . . .	22 00
Thompson Mrs. James L. 87 Francis st. . .	. .	1,000	. . . .	10 00
Thompson John C. 9 Park vale	2	500	. . . .	7 00
Thompson Nelson C. 17 Davis av.	2	300	6,100	66 00
House 2000, do. 17a do. 500, stable 100, lot 4993 ft. 3500.				
Thompson Robert R. 6 Stedman st.	2	1,500	. . . .	17 00
Thomson Arthur C. 31 Sumner rd.	2	3,800	6,500	105 00
Lot Clinton rd. 13515 ft. 6500.				
Thomson Lillian C. 31 Sumner rd.	. .	. . . . .	20,500	205 00
House 13500, lot 14452 ft. 7000.				
Thorndike Augustus L.	. .	300	9,500	98 00
House Aspinwall av. 5000, lot 7941 ft. 4500.				
Thurlow Clarence E. 22 Toxteth st.	2	500	. . . .	7 00
Thurlow Pascall M.	. .	. . . . .	7,000	70 00
House 22 Toxteth st. 4500, lot 5000 ft. 2500.				
Tidden George C. *et al.* trustees	. .	. . . . .	20,000	200 00
House 31 York ter. 16000, lot 8615 ft. 4000.				
Tidden George C. *et al.* trustees Putnam Chambers Trust	. .	. . . . .	75,000	750 00
Apartment house (unfinished) Harvard st. 50000, lot 18854 ft. 25000.				
Tidden George C. *et. al.* trustees, Lancaster Trust	. .	. . . . .	30,000	300 00
Lot Beacon st. 16250 ft. 30000.				
Tidden George C. *et al.* trustees, Stearns Chambers Trust	. .	. . . . .	22,000	220 00
House 142 Summit av. 10000, stable 2000, lot 22493 ft. 10000.				
Tierney Charles, 16 Winslow rd.	2	500	. . . .	7 00
Tierney Mary H. 132 Naples rd.	. .	. . . . .	13,000	130 00
House 8000, lot 10694 ft. 5000.				
Tierney Michael, 132 Naples rd.	2	200	. . . .	4 00
Tilden Alice C. and Myra E. 34 Coolidge st.	. .	. . . . .	7,400	74 00
House 4500, lot 5175 ft. 2900.				
Tilden James A. 2 Regent cir.	2	32,000	16,800	490 00
House 14000, lot 3627 ft. 2800.				
Tileston Roger E. 35 Edgehill rd.	2	500	. . . .	7 00
Tilton Charles H. jr. [Wenham]	. .	. . . . .	12,800	128 00
House 682 Washington st. 10000, lot 3075 ft. 2800.				
Tilton Charles W. 70 Cypress st.	2	1,000	. . . .	12 00
Tilton Hubbard W. 1483 Beacon st.	2	5,000	. . . .	52 00

Name, Location and Description.	Poll.	Personal.	Total Real.	Total Tax.
Tinkham Jeremiah [Boston]	. .	. . . . .	$11,800	$118 00
House 99-101 Harvard st. 3500, stable 300, lot 15765 ft 8000.				
Tisdale Mary E. [Quincy]	. .	. . . .	9,200	92 00
House 19 Stetson st. 6000, lot 8192 ft. 3200.				
Tobey Edward S. devisees, 23 Harris st.	. .	. . . . .	6,200	62 00
House 4000, lot 4176 ft. 2200.				
Tobey James W.	. .	. . . . .	18,800	188 00
Apartment house 38 Linden st. 15000, lot 7000 ft. 3800.				
Todd J. Jackson, Lagrange st.	$2	$5,000	. . . .	52 00
Todd Judith M. estate, Geo. H. Perkins, ex'r.	. .	4,900	. . . .	49 00
Tooey Rose A. 105 Brookline av.	. .	. . . . .	400	4 00
Lot 4, Nyhen pl. 3952 ft. 400.				
Toomey Michael, 19 Hurd rd.	2	. . . .	4,800	50 00
House 2800, lot 3893 ft. 2000.				
Tompkins P. L. 185 Davis av.	2	500	. . . .	7 00
Tompson Edward W. E. 25 Francis st. . . .	2	2,500	105,500	1,082 00
House 6000, stable 700, lot 22562 ft. 15000.				
House 64 Francis st. 3500, lot 12000 ft. 6500.				
House 70–72 do. 5000, lot 11000 ft. 5500.				
House 78–80 do. 5000, lot 10072 ft. 5500.				
House 32 Kent sq. 6500, lot 6500 ft. 2600.				
House 26 do. 6500, lot 6500 ft. 2600.				
House 22 do. 6500, lot 6500 ft. 2600.				
House 12 do. 5000, lot 7451 ft. 3000.				
House 16 do. 6500, lot 7000 ft. 2800.				
Lot do. 8000 ft. 3200.				
Lot off do. 41745 ft. 5000.				
Tompson Edward W. E. trustee	. .	3,800	13,000	168 00
House Toxteth st. 7500, lot 10000 ft. 5500.				
Torrey Benjamin B. 55 Marion st.	2	5,000	. . . .	52 00
Torrey Charles, 88 Centre st.	2	500	13,000	137 00
House 5500, lot 11875 ft. 7500.				
Torrey Charles [N. R.]	. .	. . . . .	19,500	195 00
House 36 Edgehill rd. 11000, lot 25819 ft. 8500.				
Torrey Charles A. jr. 17 Park vale	2	100	. . . .	3 00
Torrey Josephine H. [Winchester]	. .	. . . . .	11,300	113 00
House 11 Abbottsford rd. 8000, lot 6660 ft. 3300.				
Torrey Mark A. 11 Abbottsford rd.	2	1,500	. . . .	17 00
Torrey Sabra, heirs, 15 Williams st.	. .	. . . .	9,000	90 00
House 4500, lot 7500 ft. 4500.				
Toulmin Alice M. 44 Sumner rd.	. .	. . . . .	21,000	210 00
House 10000, stable 2500, lot 18041 ft. 8500.				
Toulmin John E. 44 Sumner rd.	2	20,000	. . .	202 00
Toussaint Emma, 203 Aspinwall av. . . .	. .	. . . . .	5,000	50 00
House 2000, lot 5012 ft. 3000.				
Tower Abner J. estate, James J. Storrow *et al.* executors and trustees	. .	400,000	48,000	4,480 00
House 218 Kent st. 23000, stable 4000, lot 26600 ft. 21000.				
Tower Benjamin L. M. and Frank Tent trustees	. .	. . . . .	166,000	1,660 00
Apartment house 1481–1483 Beacon st. 75000, do. 1477–1479 do. 75000, lot 14672 ft. 16000.				

Name, Location and Description.	Poll.	Personal.	Total Real.	Total Tax
Tower Carrie A. 218 Kent st.	. .	$2,300	. . . .	$23 00
Tower Eliza C.	. .	. . . .	$76,600	766 00
House 8–10 Homer st. 9000, lot 3387 ft. 2000.				
House 12–14 do. 9000, lot 3775 ft. 2000.				
House 15–17 Aspinwall av. 9000, lot 3483 ft. 2300.				
House 23–25 do. 9000, lot 4090 ft. 2800.				
House 15 Babcock st. 22500, lot 12178 ft. 9000.				
Towle Amos, 70 Coolidge st.	$2	2,000	9,200	114 00
House 6000, lot 4943 ft. 3200.				
Towle Edward D. 31 Kent sq.	2	500	. . . .	7 00
Towle George N. [Newton]	. .	. . . .	19,000	190 00
House 45 Garrison rd. 15000, lot 4362 ft. 4000.				
Towle Nathaniel C. heirs, Mary T. Palmer administratrix	. .	. . . .	5,700	57 00
House 30 Upland rd. 3300, lot 4284 ft. 2400.				
Towle Warren A. 70 Coolidge st.	2	500	. . . .	7 00
Towne Margaret A.	. .	. . . .	3,100	31 00
House 146 High st. 1500, lot 4284 ft. 1600.				
Townley Edmond A. 1477 Beacon st.	2	1,500	. . . .	17 00
Townsend Annie R. 5 Irving st.	. .	2,500	. . . .	25 00
Townsend David, 387 Harvard st.	2	1,300	. . .	15 00
Townsend Edward B. Hawthorne rd.	2	25,000	. . . .	252 00
Townsend Edward B. trustee will of Sarah B. Caznove	. .	12,500	. . . .	125 00
Townsend Eliza A. devisees	. .	. . . .	20,700	207 00
House 371 Walnut st. 6000, stable 1200, lot 42000 ft. 13500.				
Townsend Frank A. 371 Walnut st.	2	101,000	. . . .	1,012 00
Townsend K. W. Hawthorne rd.	. .	800	. . . .	8 00
Townsend Lucy M. 5 Irving st.	. .	7,500	. . . .	75 00
Train Frances G. heirs, Chestnut pl.	. .	400	22,400	228 00
House 4000, stable 400, house 9000, lot 52400 ft. 9000.				
Train Frank M. Evans rd.	2	1,000	. . . .	12 00
Train Minna, Chestnut pl.	. .	1,000	. . . .	10 00
Train Minna H. Evans rd.	. .	. . . .	10,500	105 00
House 8000, lot 7927 ft. 2500.				
Train Minna H. ex'r estate of Elizabeth C. Hill	. .	8,000	. . . .	80 00
Train Sarah B. Chestnut pl.	. .	1,000	. . . .	10 00
Train Stephen G. Chestnut pl.	2	15,000	. . .	152 00
Trainer Henry R. 42 Vernon st	2	1,000	. . . .	12 00
Trainer James, 154 Boylston st.	. .	200	. . . .	2 00
Traiser Charles H. [Boston]	. .	. . . .	8,300	83 00
House 91 Stedman st. 6000, lot 5734 ft. 2300.				
Treadwell Sanford L. 50 York ter.	2	1,100	13,200	145 00
House 7000, stable 1200, lot 12082 ft. 5000.				
Trickey Cyrus P. 471 Washington st.	2	500	. . . .	7 00
Trickey Fordyce P. heirs, 28 Vernon st.	. .	3,000	7,900	109 00
House 4000, stable 500, lot 6761 ft. 3400.				
Troy Joseph B. 149 Washington st.	2	100	. . . .	3 00
Troy Patrick and Michael W. O'Brien [Boston]	. .	. . . .	11,200	112 00
House 1804 Beacon st. 8000, lot 2968 ft. 3200.				

Name, Location and Description.	Poll.	Personal.	Total Real.	Total Tax.
Trudel Mary D. 43 Walter av.	. .	. . . .	$5,000	$50 00
House 3000, lot 3600 ft. 2000.				
Trull John, heirs	. .	. . .	5,000	50 00
House and store 294–298 Washington st. 2500, lot 1615 ft. 2500.				
Trull Washington B. [Concord]	. .	. . . .	24,300	243 00
House and store 286–288 Washington st. 2500, lot 1477 ft. 2500.				
House 7 Harvard av. 4500, lot 4961 ft. 3200.				
House 3–5 do. 6000, lot 6835 ft. 5600.				
Trundy John, 28 Vernon st.	$2	$800	. . . .	10 00
Trowbridge Alexander H. 79 Naples rd. . .	2	2,500	. . . .	27 00
Tucker Albert E. 28 Atherton rd.	2	1,000	41,800	430 00
House 7000, lot 4900 ft. 1900.				
House 44 do. (unfinished) 4000, lot 4880 ft. 1900.				
House 36 do. 7000, lot 6360 ft. 2500.				
House 32 do. (unfinished) 5000, lot 5625 ft. 2200.				
House on lot 4 do. (unfinished) 4000, lot 5100 ft. 2100.				
House 18 do. (unfinished) 2000, lot 5075 ft. 2200.				
Tucker Emma H. 25 Garrison rd.	. .	. . . .	24,500	245 00
House 20000, lot 4767 ft. 4500.				
Tucker Fannie A. 47 Addington rd.	. .	. . . .	10,800	108 00
House 8000, lot 5404 ft. 2800.				
Tucker Frederick M. 25 Garrison rd. . . .	2	8,600	. . . .	88 00
Tucker Hannah A. estate, George R. Jones adm'r	. .	5,500	. . . .	55 00
Tucker Mrs. N. H. 64 Aspinwall av.	. .	1,000	. . .	10 00
Tucker William H. 387 Harvard st.	2	1,500	. . . .	17 00
Tuckerman J. Willard, 60 Waverly st. . . .	2	500	. . . .	7 00
Tuckerman Leverett S. and Francis Peabody jr. trustees for Wm. G. Saltonstall estate	. .	. . . .	10,800	108 00
House 112 Beals st. 8000, lot 5921 ft. 2800.				
Tudor Frederick jr. 17 Regent circle	2	9,000	19,200	284 00
Dove-cote on land of Whitney 600, conservatory do. 600, house 15000, lot 3975 ft. 3000.				
Tufts Frederick C. 346 Clinton rd.	2	1,500	. . . .	17 00
Tufts Helen L. administratrix, or Henry J. Bowen, 71 Francis st.	. .	2,800	. . . .	28 00
Tufts Mary R. 346 Clinton rd.	. .	. . . .	9,700	97 00
House 6200, lot 6600 ft. 3500.				
Tufts William F. 48 Kent st.	2	10,000	. . . .	102 00
Tully John F. and Mary A. 32 Pearl st. . . .	. .	. . . .	1,300	13 00
House 600, lot 913 ft. 700.				
Turley Thomas [Boston]	. .	. . . .	300	3 00
Lot 88, Forest st. 4562 ft. 300.				
Turley Thomas J. & Son, 217 Washington st.	. .	200	. . . .	2 00
Turnbull William B. 1353 Beacon st.	2	500	. . . .	7 00
Turner Alfred T. 96 Dean rd.	2	2,000	. . . .	22 00
Turner Alfred T. *et al.* trustees will of Alfred T. Turner	. .	57,800	. . . .	578 00
Turner Alfred T. heirs	. .	. . . .	4,900	49 00
Lot Dean rd. 9678 ft. 4900.				

Name, Location and Description.	Poll.	Personal.	Total Real.	Total Tax.
Turner Esther, 96 Dean rd.	. .	. . . . .	$15,200	$152 00
House 10000, lot 10019 ft. 5200.				
Turner Helen, 1689 Beacon st.	.	$1,000	18,000	190 00
House 12000, lot 5270 ft. 6000.				
Turner Lucy L. 69 Gorham av.	. .	. . . . .	4,300	43 00
House 1500, lot 5636 ft. 2800.				
Turner Maurice.W. 127 Harvard st.	$2	800	. . . .	10 00
Turner William B. 1470 Beacon st.	2	3.000	. . .	32 00
Turner William D. 71 Colchester st.	2	2,000	7,800	100 00
House 1500, lot 6950 ft. 6300.				
Tuscher John R. 47 White pl.	2	. . . .	2,300	25 00
House 1200, lot 2379 ft. 1100.				
Tweed Mary, 36 Thorndike st.	. .	. . . . .	6,800	68 00
House 4000, lot 5335 ft. 2800.				
Tweed Orrin R. 36 Thorndike st.	2	1,000	. . . .	12 00
Twitchell Theolotia H. by attorney	. .	. . . . .	18,700	187 00
Lot Station st. 3300 ft. 2500.				
Lot Kent st. 7440 ft. 4200.				
Lot do. and Station st. 4459 ft. 5000.				
Lot Kent st. 8971 ft. 7000.				
Twohy Joseph H. Houlihan av.	2	. . . .	2,200	24 00
House 1200, lot 4387 ft. 1000.				
Twombly John F. 34 Green st.	2	2,500	. . . .	27 00
Twombly John S. 63 Babcock st.	2	3,000	22,500	257 00
House 10000, stable 2000, lot 22690 ft. 10500.				
Twombly Mabel W. 34 Green st.	. .	. . . . .	19,600	196 00
House 10000, lot 15760 ft. 9600.				
Tylee Arthur M. 7 Washburn ter.	2	500	. . . .	7 00
Tyler Carrie A. 66 Longwood av.	. .	. . . . .	15,800	158 00
House 9000, lot 7453 ft. 6800.				
Tyler Clifford M. 26 Coolidge st.	2	500	. . . .	7 00
Tyler Daniel, 109 Babcock st.	2	500	. . .	7 00
Tyler Edwin N. *et al.* 327 Harvard st.	. .	. . . . .	46,000	460 00
House 8000, stable 1000, lot 46853 ft. 37000.				
Tyler Ethel W. 109 Babcock st.	. .	. . . . .	9,800	98 00
House 6500, lot 6000 ft. 3300.				
Tyler Grenville C. 327 Harvard st.	2	1.000	. . . . .	12 00
Tyler Harriet N. 327 Harvard st.	.	5,000	. . . .	50 00
Tyler William B. 66 Longwood av.	2	500	. . .	7 00
Tyler William C. heirs	. .	. . . . .	15,500	155 00
House 62 Pleasant st. 4000, lot 18000 ft. 11500.				
Ulman George R. Norfolk rd.	2	500	12.500	132 00
House 6500, lot 22728 ft. 6000.				
Ulman William C. 1059 Beacon st.	2	4,300	22,800	273 00
House 17500, lot 2530 ft. 5300.				
Underhill Elizabeth A. 15 Kenwood st.	. .	. . . . .	8,700	87 00
House 5500, lot 5400 ft. 3200.				
Underhill William W. 15 Kenwood st.	2	500	. . . .	7 00
Underwood Etta P. 326 Tappan st.	. .	1,500	. . . .	15 00
Underwood Walter A. 1750 Beacon st.	2	7,500	. . . .	77 00
Untersee F. Joseph, 23 Thayer st.	2	900	. . . .	11 00
Upham Charles C. 66 Powell st.	2	200	. . . .	4 00
Upham Edward, 106 Thorndike st.	2	1,100	. .	13 00
Upham Emma N. 66 Powell st.	. .	. . . . .	15,800	158 00
House 9000, lot 7836 ft. 6800.				
Upham Isabella W. 53 Marion st.	. .	1.000	. . . .	10 00
Upton Joshua D. 5 Verndale st.	2	2,500	. . . .	27 00

Name, Location and Description.	Poll.	Personal.	Total Real.	Total Tax.
Utley Charles H. 37 Garrison rd.	$2	$40,000	$42,200	$824 00
House 80 Toxteth st. 5500, lot 12610 ft. 6700.				
House 52 St. Paul st. 7500, lot 25226 ft. 16000.				
Stable do. 500, lot 11730 ft. 6000.				
Vail Frederick R. [Malden] and George M. Vail [Boston]	. .	. . . . .	8,500	85 00
House (unfinished) Westbourne ter. 5000, lot 16970 ft. 3500.				
Valpey George H. 122 Naples rd.	2	2,000	11,200	134 00
House 7000, lot 9883 ft. 4200.				
VanBuren Albert A. 42 Beech rd.	2	1,500	. . . .	17 00
Van Horn Clara, 12 Abbottsford rd. . . .	. .	2,500	16,000	185 00
House 8500, stable 2500, lot 10568 ft. 5000.				
Van Horn Isaac, 12 Abbottsford rd.	2	10,000	. . . .	102 00
VanNess Thomas, 11 Carlton st.	2	2,500	. . . .	27 00
Vant Lavinia T. [Medford]	. .	. . . . .	6,700	67 00
House 26 Thorndike st. 4000, lot 5272 ft. 2700.				
Varney Frederick A. 1087 Beacon st. . . .	2	1,000	22,500	237 00
House 17000, lot 2760 ft. 5500.				
Varney Henry A. Cypress pl.	2	1,200	. . . .	14 00
Vass Harriet, 197 Cypress st.	. .	. . . . .	43,000	430 00
House 2800, greenhouse 1200, stable 500, lot 23655 ft. 9700.				
House 195 Cypress st. 4500, lot 2663 ft. 1500.				
House (unfinished) Edwin st. 1500, lot 3208 ft. 1100.				
House do. 4000, lot 3206 ft. 1300.				
House (unfinished) do. 1500, lot 3207 ft. 1200.				
Lot do. 3698 ft. 1600.				
House Mulford st. 4000, lot 2873 ft. 1300.				
House do. 4000, lot 2794 ft. 1300.				
Vaughan Manton, 5 Gorham av.	2	1,000	. . . .	12 00
Venner Clarence H. 318 Tappan st.	2	10,000	. . . .	102 00
Verney Osavius [Dedham]	. .	. . . . .	4,600	46 00
House 22 Searle av. 3000, lot 3606 ft. 1600.				
VerPlank Edward D. Dean rd.	2	5,000	. . . .	52 00
VerPlank Florence P. Dean rd.	. .	. . . .	16,000	160 00
House 10000, lot 11495 ft. 6000.				
Vickery Herman F.	. .	. . . . .	19,000	190 00
House 5 Irving st. 10000, lot 7150 ft. 3600.				
Lot do. 9872 ft. 5400.				
Victorson Aaron, 36 Francis st.	2	500	. . . .	7 00
Vignoles Arthur T. 61 Brook st.	2	500	. . . .	7 00
Vila Anna F. 1060 Beacon st.	. .	. . . . .	6,900	69 00
House 193 Aspinwall av. 4500, lot 3978 ft. 2400.				
Vinal Warren D. 99 Stedman st.	2	5,000	. . . .	52 00
Vogel Annie, 169 Davis av.	. .	. . . . .	8,300	83 00
House 31 Harvard st. 6000, lot 2504 ft. 2300.				
Vogel August, 169 Davis av.	2	1,000	14,300	155 00
House and store 29 Harvard st. 4000, stable 800, lot 2528 ft. 2300.				
House 169 Davis av. 4500, lot 4500 ft. 2700.				

Name, Location and Description.	Poll.	Personal.	Total Real.	Total Tax.
Vogel Joseph, 15 Kendall st.	$2	$100	. . . .	$3 00
Volkmann Arthur L. K. Hawthorne rd. . .	2	2,500	. . .	27 00
Vollmer Adolf, 526 Harvard st.	2	1,000	. . . .	12 00
VonArnim Albertina, 108 Ivy st.	. .	17,500	. . . .	175 00
VonArnim Alfred K. 108 Ivy st.	2	17,500	. . . .	177 00
Vorenberg Simon	. .	. . . .	$23,500	235 00
Lot Beacon st. 6268 ft. 11500.				
Lot do. 8316 ft. 12000.				
Vose Almira H. 34 Park st.	. .	. . . .	38,000	380 00
House 18000, stable 4000, lot 39000 ft. 16000.				
Vose Emma B.	. .	. . . .	9,700	97 00
House 29 Longwood av. 7000, lot 2752 ft. 2700.				
Vose James W. 34 Park st.	2	5,000	. . . .	52 00
Vose Julian W. 92 Harvard av.	2	2,000	. . . .	22 00
Vose Willard A. 65 Sewall av.	2	3,000	31,500	347 00
House 20000, lot 11721 ft. 11500.				
Wachtel Sidney, 17 Winslow rd.	2	1,000	. . . .	12 00
Wadsworth P. Briggs	. .	. . . .	69,700	697 00
House 1382 Beacon st. 3000, stable 300, lot 26245 ft. 40000.				
Lot do. 23737 ft. 24000.				
Lot Lancaster ter. 4870 ft. 2400.				
Wadsworth Susan E.	. .	. . . .	45,900	459 00
Apartment house 9 Claflin rd. 12000, do. 16 Garrison rd. 25000, lot 8949 ft. 8900.				
Waite Harry W. 549 Washington st.	2	500	5,000	57 00
House on land of Griggs 5000.				
Wakefield F. Manton, 99 High st.	2	1,000	. . . .	12 00
Waldron Anthony, 254 Cypress st.	2	300	. . . .	5 00
Waldron Thomas, 254 Cypress st.	2	. . . .	2,300	25 00
House 600, stable 500, lot 2139 ft. 1200.				
Wales Charles O. [Boston]	. .	. . . .	9,000	90 00
House 147 Brook st. 6000, lot 5639 ft. 3000.				
Wales Ellery A. 315 Boylston st.	2	. . . .	4,900	51 00
House 3000, lot 3300 ft. 1900.				
Wales George R. 22 Carlton st.	2	9,000	42,800	520 00
House 18000, stable 800, lot 30376 ft. 24000.				
Walker Arthur L. 13 Cypress st.	2	10,000	. . . .	102 00
Walker Mrs. Arthur L. 13 Cypress st. . . .	. .	6,500	. . . .	65 00
Walker Grant, ex'r estate of Frances E. Schwarz	. .	14,000	. . . .	140 00
Walker Helen D. 25 Buckminster rd.	. .	. . . .	21,000	210 00
House 12000, stable 2000, lot 18615 ft. 7000.				
Walker Joseph, 68 Upland rd.	2	5,000	14,300	195 00
House 10000, lot 10865 ft. 4300.				
Walker Lizzie R. ex'r Ridgeway estate . . .	. .	36,700	. . . .	367 00
Walker Nathaniel U. 25 Buckminister rd. . .	2	4,000	. . . .	42 00
Wallace William, 22 Mason ter.	2	1,000	. . . .	12 00
Walsh Margaret A. 15 Hurd rd.	. .	. . . .	5,900	59 00
House 4000, lot 3707 ft. 1900.				
Walsh Michael, 86 Chestnut Hill av.	2	. . . .	4,600	48 00
House 244 Cypress st. 1600, do. 246 do. 1600, lot 2827 ft. 1400.				
Walter Franklin, estate, 89 Winthrop rd. .	. .	3,000	. . . .	30 00
Walter Franklin jr. 89 Winthrop rd.	2	500	10,300	
House 7000, lot 6650 ft. 3300.				

Name, Location and Description.	Poll.	Personal.	Total Real.	Total Tax.
Walworth Caleb C. estate, Osborne B. Hall *et al.* exrs. 9 Francis st.	. .	$15,000	$29,600	$446 00
House 9500, lot 8648 ft. 6500.				
House Kent st. 7500, stable 2500, lot 7239 ft. 3600.				
Ward Andrew J. 156 Tappan st.	$2	7,500	9,600	173 00
Block 9–15 Winthrop pl. 8000, lot 3792 ft. 1600.				
Ward Apparatus Co. Washington st.	. .	300	. . . .	3 00
Ward Charles W. 67 Colchester st.	2	5,000	20,300	255 00
House 11000, lot 10413 ft. 9300.				
Ward Clarence S. 12 Cypress pl.	2	1,500	. . . .	17 00
Ward Clarence S. trustee for Reginald H. Ward	. .	35,000	. . . .	350 00
Ward Elizabeth B. 156 Tappan st.	. .	. . . .	18,300	183 00
House 4000, stable 1000, lot 25172 ft. 7800.				
Lot Tappan st. 12005 ft. 5500.				
Ward Fanny, 19 Shailer st.	. .	. . . .	15,300	153 00
House 10500, lot 7002 ft. 4800.				
Ward Maria A. 5 Kendall st.	. .	100	. . . .	1 00
Ward Mary E. 203 Kent st.	. .	5,000	27,500	325 00
House 9000, stable 1000, lot 36284 ft. 17500.				
Wardwell Minna A. 36 Vernon st.	. .	. . . .	9,800	98 00
House 6500, lot 5560 ft. 3300.				
Ware Charles P. 52 Allerton st.	2	6,000	15,100	213 00
House 10000, lot 10246 ft. 5100.				
Ware Eugene G. 49 Thorndike st.	2	1,000	7,500	87 00
House 4500, lot 5175 ft. 3000.				
Warner Robert L. Richmond Court	2	1,000	. . . .	12 00
Warr William, 103 Sewall av.	2	500	. . .	7 00
Warren Almira L. Warren st.	. .	1,200	. . . .	12 00
Warren Cyrus M. devisees, Walnut pl.	. .	25,000	. . . .	250 00
Warren Edward R. Walnut pl.	2	1,000	5,500	67 00
House 3000, lot 10220 ft. 2500.				
Warren Frank C. by William I. Bowditch guardian	. .	. . . .	14,500	145 00
House 3000, stable 500, lot 55231 ft. 11000.				
Warren Harold B. Milton rd.	2	100	. . . .	3 00
Warren Hugh M. [Pembroke, N. H.]	. .	. . . .	9,200	92 00
Lot Beacon st. 8428 ft. 9200.				
Warren Lydia R. Walnut pl.	. .	1,000	23,500	245 00
House 8000, stable 1000, studio 500, greenhouse 300, lot 55000 ft. 13700.				
Warren Peter R. 120 Coolidge st.	2	1,500	8,600	103 00
House 6500, lot 5626 ft. 2100.				
Warren William M. Perrin rd.	2	500	. . . .	7 00
Warshauer Isadore, 25 Beals st.	2	500	. . . .	7 00
Warshauer M. Rudolph, 12 Naples rd. . . .	2	500	. . . .	7 00
Washburn Cyrus W. heirs [Wellesley] . . .	. .	. . . .	29,400	294 00
House Washburn pl. 6000, lot 10437 ft. 6200.				
House do. 6000, do. do. 6000, lot 10274 ft. 5200.				
Washburn Gardner [Boston]	. .	. . . .	24,500	245 00
House (unfinished) Dudley st. 8000, do. 6000, lot 55080 ft. 10500.				
Washburn Grace B. Druce rd.	. .	1,000	20,500	215 00
House 10000, lot 19608 ft. 10500.				
Wason Leonard C. 199 Harvard st.	2	1,000	. . . .	12 00

Name, Location and Description.	Poll.	Personal.	Total Real.	Total Tax.
Wason Mary I. 199 Harvard st.	. .	$8,500	$146,100	$1546 00
House 6500, stable 800, lot 50146 ft. 37500.				
House 84 Coolidge st. 6000, lot 5010 ft. 2600.				
House 1402 Beacon st. 11000, lot 2183 ft. 3500.				
House 1 Summit av. 3000, lot 2506 ft. 3200.				
House 2 do. 2500, lot 2061 ft. 2500.				
House 3 do. 2500, lot 2061 ft. 2200.				
House 26 Winchester st. 3500, stable 500, lot 9600 ft. 6700.				
House 127–129 Park st. 3500, lot 6447 ft. 6000				
House 22 Perry st. 5000, lot 1843 ft. 1000.				
House 116 Brook st. 4500, lot 1059 ft. 600.				
Three houses 54–58 Harvard st. 15000, do. 69–71 Prospect st. 5500, do. 71a do. 2500, lot 12079 ft. 8000.				
Waterbury Frank S. 88 Thorndike st. . . .	$2	1,300	. . . .	15 00
Waterbury Lavinia L. 88 Thorndike st. . . .	. .	. . . .	9,000	90 00
House 6000, lot 5700 ft. 3000.				
Waterhouse Charles S. 104 Coolidge st. . .	2	500	. . . .	7 00
Watkeys Julia A. 15 Park vale	. .	500	. . . .	5 00
Watkins Albert H. [Melrose]	. .	. . . .	8,300	83 00
Lot York ter. 18364 ft. 8300.				
Watson Charles H. 1710 Beacon st.	2	10,000	. . . .	102 00
Watson Charles H. *et al.* executors will of Charles Darrow	. .	60,000	. . . .	600 00
Watson Eliza T. Goddard av.	. .	30,000	. . . .	300 00
Watson G. Alice, 1710 Beacon st.	. .	. . . .	42,600	426 00
House 22000, lot 5562 ft. 6400.				
Lot Williston rd. 3033 ft. 2400.				
Stable do. 7000, lot 5743 ft. 4800.				
Watson Henry L. 135 Winthrop rd.	2	5,000	12,300	175 00
House 8500, lot 7310 ft. 3800.				
Watson Nicholas, Fay pl.	2	. . . .	8,700	89 00
House and store 115 Washington st. 1500, lot 3320 ft. 4900.				
House Fay pl. 1000, lot 2000 ft. 1300.				
Watson Thomas H. 217 Cypress st.	2	. . . .	6,000	62 00
House 4500, lot 2811 ft. 1500.				
Watt George E. 483 Washington st. . . .	2	1,500	. . . .	17 00
Way Charles G. 73 Longwood av.	2	16,000	33,500	497 00
House 16000, stable 4000, lot 17500 ft. 13500.				
Way William T. 104 Coolidge st.	2	2,500	8,500	112 00
House 6500, lot 5175 ft. 2000.				
Wead Kate H. 220 Aspinwall av.	. .	. . . .	13,000	130 00
House 7500, lot 10095 ft. 5500.				
Wead Leslie C. 220 Aspinwall av.	2	4,500	. . . .	47 00
Webb Frank W. [Boston]	. .	. . . .	7,900	79 00
House 126 Thorndike st. 5500, lot 6000 ft. 2400.				
Webb Martha B. 49 Harris st.	. .	2,500	. . . .	25 00
Webber Charles F. Reservoir lane	2	. . . .	14,600	148 00
House 1000, barn 200, lot 12 acres 8000.				
Building 182–184 Washington st. 800, store 100, lot 2854 ft. 4500.				
Webber John P. 1530 Beacon st.	2	25,000	135,600	1,608 00
House 55000, stable 15000, lot 36763 ft. 45000				
House 197-199 Longwood av. 14000, lot 8320 ft. 6600.				

Name, Location and Description.	Poll.	Personal.	Total Real.	Total Tax.
Webber William B. Newton st.	$2	$100	. . . .	$3 00
Webber William O. 7 Wellington ter.	2	2,000	$9,400	116 00
House 6500, lot 5852 ft. 2900.				
Webster Adelaide L. 37 Addington rd.	. .	. . . .	11,400	114 00
House 8000, lot 6704 ft. 3400.				
Webster Frank G. [Boston]	. .	. . . .	17,600	176 00
House 21 Garrison rd. 15000, lot 2860 ft. 2600.				
Webster Henry S. 37 Addington rd.	2	3,500	. . . .	37 00
Weed Charles F. 487 Washington st.	2	500	. . . .	7 00
Weeks John H. 25 Waverly st.	2	1,000	. . . .	12 00
Weeks Nelson E. 103 Longwood av.	2	2,500	. . . .	27 00
Weil Isaac, 88 Coolidge st.	2	600	. . . .	8 00
Weinstein Joseph, 32 Washington st.	2	100	. . . .	3 00
Welch Francis C. trustee for Henry D. Bennett	. .	1,200	. . . .	12 00
Welch Francis C. trustee for Elizabeth D. Bennett	. .	900	. . . .	9 00
Welch Francis C. trustse for Stephen D. Bennett	. .	6,000	. . . .	60 00
Welch Francis C. trustee for Hetty S. Cunningham	. .	115,000	. . . .	1,150 00
Welch Francis C. *et al.* trustees for Arthur W. Hooper	. .	1,800	. . . .	18 00
Welch Francis W. devisees	. .	. . . .	34,000	340 00
House Warren st. 7500, stable 1500, lot 122698 ft. 25000.				
Welch John [Boston]	. .	. . . .	200	2 00
Lot 94 Forest st. 4060 ft. 200.				
Welch Patrick E. 73 Pearl st.	2	. . . .	2,200	24 00
House 600, lot 2592 ft. 1600.				
Weld Aaron D. heirs	. .	. . . .	61,000	610 00
Lot Grove st. 13.25 acres 6000.				
Lot South st. 9.61 acres 9000.				
Lot do. 48.75 acres 35000.				
Lot off South st. 28.17 acres 11000.				
Weld William G. heirs	. .	. . . .	80,000	800 00
Lot Goddard av. 152709 ft. 20000, house (unfinished) 40000, lot 109527 ft. 20000.				
Wellington Henry W. 80 Monmouth st.	2	2,000	. . . .	22 00
Wellington Mrs. Henry W. 80 Monmouth st.	. .	10,000	. . . .	100 00
Wellman Arthur G. 131 Davis av.	2	500	. . . .	7 00
Wells Harriet E. 46 Waverly st.	. .	5,000	. . . .	50 00
Wells Wellington, executor, estate Grace E. Wells	. .	65,000	. . . .	650 00
Welch Willard [Malden]	. .	. . . .	700	7 00
Lot on town line 6500 ft. 700.				
Welch Willard (tax-title)	. .	. . . .	7,300	73 00
House Clark rd. 4000, lot 13, 7357 ft. 3300.				
Werner Julius G. W. 352 Tappan st.	2	3,000	16,100	193 00
House 13500, lot 2600 ft. 2600.				
Wesson Frederick L. 39 Garrison rd.	2	5,000	. . . .	52 00
Wesson Lillie R. 72 Powell st.	. .	. . . .	17,300	173 00
House 10500, lot 7728 ft. 6800.				
Westbrook John B. [Boston]	. .	. . . .	11,000	110 00
Lot Clinton and Cotswold rds. 23500 ft. 11000.				

Name, Location and Description.	Poll.	Personal.	Total Real.	Total Tax.
West End Land Co.	. .	. . . .	$196,100	$1961 00
Lot Dean rd. and R. R. 239584 ft. 31000.				
Lot Williston rd. 8186 ft. 5500.				
Lot Salisbury rd. 7755 ft. 4400.				
Lot do. 7755 ft. 4400.				
Lot do. 7755 ft. 4400.				
Lot do. 7780 ft. 4500.				
Lot do. 8250 ft. 4900.				
Lot do. 9950 st. 4900.				
Lot do. 10200 ft. 4900.				
Lot do. 12300 ft. 5900.				
Lot do. 21600 ft. 10000.				
Lot Warwick rd. 25256 ft. 20000.				
Lot 6 do. 2450 ft. 2100.				
Lot 7 do. 2450 ft. 2100.				
Lot 8 do. 2450 ft. 2100.				
Lot 9 do. 2450 ft. 2100.				
Lot 10 do. 2450 ft. 2100.				
Lot Salisbury rd. 11418 ft. 6600.				
Lot Kilsyth rd. 26000 ft. 10400.				
Lot Englewood av. 12296 ft. 8200.				
Lot Beacon st. 18000 ft. 17500.				
Lot do. and town line, 25800 ft. 24000.				
Lot Beacon st. 14146 ft. 12000.				
Lot off Clinton rd. 10500 ft. 2100.				
West End Street Ry. Co.	. .	. . . .	21,000	210 00
Lot Cypress and Henry sts. 30462 ft. 12000.				
Lot off Beacon st. 58523 ft. 9000.				
Westing Frederick, 229 Harvard st.	$2	$400	. . .	6 00
Wetherell Alice E. 45 Kilsyth rd.	. .	. . . .	11,500	115 00
House 7500, lot 6690 ft. 4000.				
Wetherell Charles B. 45 Kilsyth rd.	2	3,500	. . . .	37 00
Wetherell George H. 45 Kilsyth rd.	2	8,500	. . . .	87 00
Wetherell George H. adm'r estate Clara L. Wetherell	. .	10,000	. . . .	100 00
Wetherell Mary E. 10 Sewall av.	. .	1,500	. . . .	15 00
Wetzler Bertha, 36 Columbia st.	. .	. . . .	9,500	95 00
House 6500, lot 6000 ft. 3000.				
Wetzler Louis, 36 Columbia rd.	2	1,000	. . . .	12 00
Whalen Joseph P. [Boston]	. .	. . . .	10,200	102 00
House 129 Addington rd. 6500, lot 7333 ft. 3700.				
Whalon Michael, 33 White pl.	2	. . . .	1,800	20 00
House 800, stable 100, lot 1911 ft. 900.				
Wheatland George [Boston]	. .	. . . .	15,600	156 00
Lot Beacon st. 15641 ft. 15600.				
Wheeler Charles D. 152 Harvard st.	2	1,000	. . . .	12 00
Wheeler Charles H. 152 Harvard st.	2	500	. . . .	7 00
Wheeler Fred Loring, 1647 Beacon st.	2	500	. . . .	7 00
Wheeler Gilman A. 389 Harvard st.	2	300	. . . .	5 00
Wheeler Harry D. and Edwina M. 1363 Beacon st.	. .	2,500	. . . .	25 00
Wheeler Howard, 9 Park vale	2	500	. . . .	7 00
Wheeler Mary, 87 Perry st.	. .	1,000	. . . .	10 00
Wheeler Roseland, 10 Park st.	. .	1,000	. . . .	10 00
Whidden Mabel W. 2 Lancaster ter.	. .	. . . .	14,200	142 00
House 7000, lot 10000 ft. 3700.				
Lot 82, Lancaster ter. 12000 ft. 3500.				
Whidden Renton, 2 Lancaster ter.	2	8,000	. . . .	82 00

Name, Location and Description.	Poll.	Personal.	Total Real.	Total Tax.
Whigham Robert, 29 Babcock st.	$2	. . . .	$6,000	$62 00
House 2000, lot 6132 ft. 4000.				
Whipple Louise C. Warren st.	. .	. . . . .	61,000	610 00
House 15000, stable 6000, lot 5.75 a. 40000.				
Whipple Sherman L. Warren st.	2	$30,000	58,600	888 00
House Clyde st. 1200, lot 500858 ft. 50000.				
House Walnut pl. 3000, lot 21891 ft. 4400.				
Whitcomb James A. Pond av.	. .	200	500	7 00
Building on land of Joyce 500.				
Whitcomb Lawrence, 21 Kilsyth rd.	2	4,500	3,500	82 00
Lot Crafts rd. 17500 ft. 2000.				
Lot do. 12500 ft. 1500.				
Whitcomb Mary A. heirs, 23 Kilsyth rd. . .	. .	. . . . .	15,400	154 00
House 12500, lot 2910 ft. 2900.				
Whitcomb William W. 21 Kilsyth rd. . . .	2	500	. . . .	7 00
White Abby E. 62 Clinton rd.	. .	115,000	. . . .	1,150 00
White Albert W. 16 Garrison st.	2	1,000	. . . .	12 00
White Andrew, 779 Boylston st.	2	. . . .	22,500	227 00
House 2000, do. 781 do. 2500, do. 783 do. 2500, do. 771 do. 3500, lot 47192 ft. 12000.				
White Augusta F. 117 Babcock st.	. .	. . . . .	13,000	130 00
House 9000, lot 7500 ft. 4000.				
White Bessie, 30 Webster st.	. .	1,000	. . . .	10 00
White Charles F. Warren st.	2	200	. . . .	4 00
White Clarissa L. Stearns rd.	. .	. . . . .	13,000	130 00
House 6000, lot 15000 ft. 7000.				
White Eliza O. 222 High st.	. .	5,000	. . . .	50 00
White Elizabeth H. *et al.* executors will of Isaac D. White	. .	2,000	. . . .	20 00
White Francis A. Warren st.	2	12,000	47,200	594 00
House 6000, stable 500, greenhouse 700, house 5000, lot 232600 ft. 35000.				
White Grace, 30 Webster st.	.	1,000	. . . .	10 00
White Grace G. and Mary A. 8 Flora st. . .	. .	1,200	5,800	70 00
Building 2000, lot 6155 ft. 3800.				
White H. Kirk, Hotel Beaconsfield	2	10,000	. . . .	102 00
White Harry K. Walnut pl.	2	7,500	. . . .	77 00
White Henrietta H. 60 Gardner rd.	. .	10,000	26,000	360 00
House 5500, lot 18239 ft. 8500.				
Lot Mason ter. 12865 ft. 6000.				
Lot York ter. 12865 ft. 6000.				
White Henry, 60 Gardner rd.	2	6,200	. . . .	64 00
White Henry P. 84 University rd.	2	500	. . . .	7 00
White Herbert G. 1571 Beacon st.	2	500	. . .	7 00
White Herbert G. executor estate of William F. White	. .	2,500	. . . .	25 00
White Herbert H. 34 Stearns rd.	2	5,000	. . . .	52 00
White Isaac D. devisees, 319 Tappan st. . .	. .	. . . . .	40,800	408 00
House 14000, stable 800, house 1000, lot 49673 ft. 25000.				
White John, 89 Naples rd.	2	1,000	9,200	104 00
House 6000, lot 12844 ft. 3200.				
White Joseph H. 535 Boylston st.	2	275,000	451,500	7,267 00
House 45000, do. 531 do. 32500, stable 8500, shed 1000, greenhouse 12000, house Seaver st. 40000, do. Clinton rd. 4500, lot 594800 ft. 185000.				
House 62 Clinton rd. 40000, stable 3000, lot 195324 ft. 80000.				

Name, Location and Description.	Poll.	Personal.	Total Real.	Total Tax.
White Joseph H. trustee, 535 Boylston st.	. .	$30,000	. . . .	$300 00
White Nora K. Walnut pl.	. .	. . . .	$8,400	84 00
House 4500, lot 13000 ft. 3900.				
White Norman H. 105 Gardner rd.	$2	1,500	. . . .	17 00
White R. W. 1479 Beacon st.	2	2,500	. . . .	27 00
White Thomas M. 89 Naples rd.	2	500	. . .	7 00
White William D. *et al.* [Boston]	. .	. . . .	5,300	53 00
Lot off Reservoir lane 28875 ft. 2000.				
House do. 300, lot 24420 ft. 2400.				
Lot do. 4456 ft. 600.				
White William H. 93 Dean rd.	2	85,000	18,000	1,032 00
House 9500, lot 16890 ft. 8500.				
White William H. 164 Chestnut Hill av.	2	1,000	. . .	12 00
White William H. trustee	. .	. . . .	4,500	45 00
House 84 Chestnut Hill av. 600, lot 6116 ft. 2000.				
Barn off do. 100, lot 11400 ft. 1800.				
White William O. 222 High st.	2	30,000	22,700	529 00
House 4500, stable 200, lot 94535 ft. 18000.				
Whitford Edward D. 385 Harvard st.	2	3,000	. . . .	32 00
Whiting John K. 44 Longwood av.	2	3,500	27,000	307 00
House 11000, stable 1000, lot 19905 ft. 15000.				
Whiting Mary C. 138 Buckminster rd.	. .	. . . .	30,200	302 00
House 15000, stable 4000, lot 27938 ft. 11200.				
Whiting Warren M. 145 Essex st.	2	10,000	. . . .	102 00
Whiting William S. 138 Buckminster rd.	2	10,000	. . . .	102 00
Whiting William S. trustee, Buckminster rd.	. .	. . . .	220,000	2,200 00
Apartment house Richmond Court 175000, lot 29927 ft. 45000.				
Whitman Frank E. 80 University rd.	2	1,500	. . . .	17 00
Whitman William, Goddard av.	2	50,000	77,000	1,272 00
House 30000, stable 6000, house 1000, lot 22.75 acres 40000.				
Whitmore Albion S. [Boston]	. .	. . . .	8,300	83 00
House 32 Mason ter. 6000, lot 4650 ft. 2300.				
Whitmore James C.	. .	. . . .	5,500	55 00
Lot Kilsyth rd. 9920 ft. 5500.				
Whitmore Joseph P. 21 Naples rd.	2	500	. . . .	7 00
Whitmore Sarah J. 21 Naples rd	. .	. . . .	9,500	95 00
House 6000, lot 5085 ft. 3500.				
Whitney Benjamin [Wayland]	. .	. . . .	3,000	30 00
Lot Park st. 3810 ft. 3000.				
Whitney Charles L. B. estate, 186 Gardner rd.	. .	5,000	17,500	225 00
House 8000, lot 21561 ft. 9500.				
Whitney Hammond M. 39 Carlton rd.	2	3,000	. . . .	32 00
Whitney Harriet M. 8 Cypress st.	. .	. . . .	7,800	78 00
House 1800, lot 9640 ft. 6000.				
Whitney Henry M. 619 Boylston st.	2	150,000	304,000	4,542 00
Lot York ter. 12124 ft. 5000.				
House 1 Regent cir. 13000, lot 4754 ft. 3200.				
House 13 do. 10800, lot 2300 ft. 1800.				
House 11 do. 12800, lot 2333 ft. 1800.				
House 15 do. 10000, lot 2300 ft. 1800.				
Power house 1000, lot 5466 ft. 3300.				

Name, Location and Description.	Poll.	Personal.	Total Real.	Total Tax.
Whitney Henry M.—*continued.*				
Hotel Beaconsfield 90000, lot 50505 ft. 50000.				
Lot off Beacon st. 59574 ft. 25000.				
House 1723 Beacon st. 15000, lot 12281 ft. 14000.				
Casino 3500, lot 47530 ft. 17000.				
Lot Beacon st. next Dickinson 22986 ft. 25000.				
Whitney Henry M. and Robert W. Lord, trustees, benefit of Alice Bowman . . .	. .	$2,600	. . . .	$26 00
Whitney Henry M. and Robert W. Lord trustees, benefit of Ella J. Bowman	. .	10,400	. . . .	104 00
Whitney Henry M. and Robert W. Lord trustees, benefit of Sarah W. Bowman .	. .	10,400	. . . .	104 00
Whitney James S. heirs, 2 Pleasant st. . . .	. .	25,000	$127,700	1,527 00
House 6500, stable 1200, lot 68700 ft. 120000.				
Whitney Katherine R. 39 Carlton st.	. .	7,500	20,000	275 00
House 15500, lot 2990 ft. 4500.				
Whitney Lottie J. 186 Gardner rd.	. .	7,500	. . . .	75 00
Whitney Margaret F. G. 619 Boylston st. . .	. .	5,500	. . . .	55 00
Whitney Margaret F. G. and Ella G. Lord .	. .	. . . . .	14,300	143 00
House 32 Pleasant st. 3500, lot 15011 ft. 10800.				
Whitney Sarah W. heirs, Charles A. Stone administrator	. .	. . . . .	9,300	93 00
House 33 Aspinwall av. 7500, lot 2831 ft. 1800.				
Whitney Theodore D. 1359 Beacon st. . . .	$2	5,000	. . . .	52 00
Whittemore Augustus, estate, 21 Carlton st.	. .	10,000	19,500	295 00
House 6000, lot 15000 ft. 13500.				
Whittemore Walter L. 93 Perry st.	2	. . . .	35,600	358 00
Apartment house 30000, lot 11250 ft. 5600.				
Whittier Francis F. 575 Washington st. . .	2	1,500	47,200	489 00
House 6000, lot 6130 ft. 3700.				
House 30 Linden st. 3000, lot 18783 ft. 11000.				
House 44 Linden pl. 3000, do. (unfinished) 10000, do. 2000, lot 18442 ft. 8500.				
Whittier Katie E. 575 Washington st. . . .	. .	. . . . .	10,000	100 00
House 103 Francis st. 7000, lot 4902 ft. 3000.				
Whitwell Samuel H.	. .	. . . . .	94,000	940 00
House 1016 Beacon st. 16000, lot 3600 ft. 8000.				
House 1018 do. 16000, lot 3600 ft. 8000.				
House 1404 do. 10000, lot 2184 ft. 3500.				
House 1406 do. 11000, lot 2186 ft. 3500.				
House 1412 do. 13000, lot 3387 ft. 5000.				
Whyte Susan G. Goodwin pl.	. .	. . . . .	3,400	34 00
House 1800, lot 2150 ft. 1600.				
Wight E. L. Capen, 121 Colbourne cres. . .	2	500	13,000	137 00
House 8500, lot 9905 ft. 4500.				
Wight Lewis, 106 Rawson rd.	2	4,000	9,100	133 00
Lot 10102 ft. 4100.				
Lot Rawson rd. 12743 ft. 5000.				
Wight Sarah C. 106 Rawson rd.	. .	. . . . .	26,500	265 00
House 12000, stable 1500, lot 33241 ft. 13000.				
Wightman George H. 43 Hawes st.	2	100,000	131,000	2,312 00
House 75000, lot 69571 ft. 56000.				

Name, Location and Description.	Poll.	Personal.	Total Real.	Total Tax.
Wilbor Albert G. 59 St. Paul st.	$2	$1,000	. . . .	$12 00
Wilbor Alexander B. 1487 Beacon st.	2	500	. . . .	7 00
Wilbur Addie V. [Everett]	. .	. . . .	$17,800	178 00
House 127 Winthrop rd. 9000, stable 2000, lot 13500 ft. 6800.				
Wilbur Grace T. 227 Aspinwall av.	. .	2,500	. . . .	25 00
Wilbur Jacob W. 127 Winthrop rd.	2	2,000	12,400	146 00
House 33 Longwood av. 8500, lot 4000 ft. 3900.				
Wilcock Agnes M. 1017 Beacon st.	. .	. . . .	22,800	228 00
House 17500, lot 2530 ft. 5300.				
Wilcock Edwin, 1017 Beacon st.	2	5,000	. . . .	52 00
Wilcox Wilfred, 1437 Beacon st.	2	3,000	. . . .	32 00
Wilder Hannah W. 85 Park st.	. .	2,500	28,500	310 00
House 4500, stable 500, carriage-house 500, lot 38040 ft. 23000.				
Wiley Jesse S. 1 Summit av.	2	500	. . . .	7 00
Wilkinson William H. 89 Fisher av.	2	6,000	26,400	326 00
House 16000, stable 2000, lot 16827 ft. 8400.				
Willard Bessie, 685 Washington st.	. .	1,000	. . . .	10 00
Willard George A. 120 Centre st.	2	1,500	. . . .	17 00
Willard Mrs. John W. 683 Washington st. .	. .	1,000	. . . .	10 00
Willard Joseph and George E. Gilbert, trustees will of A. G. Clark for Mary T. Hollander	. .	7,500	. . . .	75 00
Willard Zabdiel A. 25 Regent circle . . .	2	1,600	17,600	194 00
House 13000, lot 6775 ft. 4600.				
Willcutt Levi L. 5 Longwood av.	2	8,000	. . . .	82 00
Willcutt Levi L. jr. 5 Longwood av.	2	500	. . .	7 00
Willcutt Mary A. P. 5 Longwood av.	. .	. . . .	23,700	237 00
House 11000, lot 12715 ft. 12700.				
Willett Fannie E. 384 Clinton rd.	. .	. . . .	12,800	128 00
House 9000, lot 7690 ft. 3800.				
Willett John H. 384 Clinton rd.	2	2,700	. . . .	29 00
Willey Mary E. 87 Fuller st.	. .	. . . .	9,000	90 00
House 6000, lot 5516 ft. 3000.				
Willey Sylvester G. estate, 87 Fuller st. . .	. .	20,000	. . . .	200 00
William Curtis Sons Co. [Boston]	. .	. . . .	18,000	180 00
House 1693 Beacon st. 12000, lot 5270 ft. 6000.				
Williams Antoinette O. 70 High st.	. .	. . . .	13,000	130 00
House 5500, lot 12193 ft. 7500.				
Williams Arabella, heirs	. .	. . . .	3,400	34 00
House 11 Thayer pl. 900, do. 13 do. 1300, lot 3000 ft. 1200.				
Williams Arthur, 70 High st.	2	2,500	. . . .	27 00
Williams Arthur jr. 50 Edgehill rd.	2	9,200	. . . .	94 00
Williams Charles A. 35 Walnut pl.	2	20,000	57,500	777 00
House 20000, stable 1500, lot 146000 ft. 36000.				
Williams Charles A. and Henry W. Lamb . .	. .	. . . .	11,500	115 00
House 273 Walnut st. 5000, lot 13464 ft. 6500.				
Williams Edward, 78 Thorndike st.	2	1,000	. . . .	12 00
Williams Edward A. [Boston]	. .	. . . .	9,800	98 00
House 157 Cypress st. 5500, lot 6512 ft. 4300.				
Williams Egerton R. 16 Garrison rd.	2	600	. . . .	8 00

Name, Location and Description.	Poll.	Personal.	Total Real.	Total Tax.
Williams Elizabeth A. 8 Regent cir.	. .	$500	$12,800	$133 00
House 11000, lot 2368 ft. 1800.				
Williams Elizabeth W. 43 Buckminster rd. .	. .	. . . . .	10,300	103 00
House 5500, lot 12000 ft. 4800.				
Williams Francis C. 278 Walnut st.	$2	800	. . . .	10 00
Williams Fred H. 41 Coolidge st.	2	4,000	21,100	253 00
House 5000, lot 6025 ft. 3500.				
Stable 1900, lot 5175 ft. 3000.				
House 26 Coolidge st. 5000, lot 5175 ft. 2700.				
Williams Gardner B. 34 Abbottsford rd. . .	2	500	. . . .	7 00
Williams John M. 82 Thorndike st.	2	500	9,200	99 00
House 6000, lot 5480 ft. 3200.				
Williams Martha [Boston]	. .	. . . . .	9,200	92 00
House 78 Thorndike st. 6000, lot 5260 ft. 3200.				
Williams Mary A. 112 Babcock st.	. .	. . . . .	19,500	195 00
House 7500, stable 3000, lot 19250 ft. 9000.				
Williams Mary G. 278 Walnut st.	. .	1,500	6,000	75 00
House 3000, lot 6325 ft. 3000.				
Mary J. heirs, Walnut pl.	. .	. . . . .	36,000	360 00
Lot 144639 ft. 36000.				
Williams Moses, Warren st.	2	65,000	184,000	2,492 00
House 25000, farmhouse 1000, greenhouse 2000, do. 2000, farmhouse 1000, stable 2000, barn 1000, lot 66 acres 150000.				
Williams Moses, trustee, will of Thomas E. Curtis	. .	18,500	. . . .	185 00
Williams Moses, trustee, will of Edward D. Peters, benefit of Edward G. Peters . . .	. .	6,300	. . . .	63 00
Williams Ruth B. 36 Abbottsford rd.	. .	. . . .	11,800	118 00
House 8000, lot 7920 ft. 3800.				
Williams Samuel, 48 Park st.	2	65,000	36,500	1,017 00
House 14000, stable 4000, lot 43289 ft. 18500.				
Williams Stephen H. 11 Regent cir.	2	5,000	. . . .	52 00
Willis R. Burton, 75 Francis st.	2	2,600	15,000	178 00
House 4000, sheds and stable 2000, lot 22133 ft. 9000.				
Williston Samuel, trustee for Prescott heirs	. .	6.800	. . . .	68 00
Wilson Caroline A. 82 High st.	. .	3.500	. . . .	35 00
Wilson Charles H. 1483 Beacon st.	2	3,000	. . . .	32 00
Wilson Edward C. estate, 161 Harvard st. .	. .	100,000	80,600	1,806 00
House 16000, stable 1500, farmhouse 1000, lot 61664 ft. 30000.				
Lot Harvard ct. 6393 ft. 1000.				
Lot do. 45268 ft. 5600.				
House 113 Harvard st. 6000, lot 6557 ft. 4500.				
Lot do. 36079 ft. 15000.				
Wilson Florence B. 22 Harris st.	. .	. . . . .	7,500	75 00
House 5500, lot 4050 ft. 2000.				
Wilson George J. [Boston]	. .	. . . . .	25,600	256 00
House Lagrange st. 11000, lot 27100 ft. 1600.				
House Wolcott rd. 12000, lot 14300 ft. 1000.				
Wilson Henry C. 33 Longwood av.	2	500	. . . .	7 00
Wilson Henry L. 22 Harris st.	2	1,500	. . . .	17 00

Name, Location and Description.	Poll.	Personal.	Total Real.	Total Tax.
Wilson Jennie T. [Boston]	. .	. . . .	$41,700	$417 00
House 46 Vernon st. 4000, do. 42 do. 4000. lot 9131 ft. 4700.				
Lot Harris st. 3924 ft. 2000.				
House 48-50 do. 6000, lot 5886 ft. 3000.				
House 44-46 do. 6000, lot 5912 ft. 3000.				
House 37-39 do. 6000, lot 5331 ft. 3000.				
Wilson Sarah S. S. 37 Garrison rd.	. .	. . . .	13,000	130 00
House 11000, lot 2200 ft. 2000.				
Wilson William A. 169 Walnut st.	$2	$1,000	. . . .	12 00
Wilson William J. 27 White pl.	2	. .	. . 1,700	19 00
House 700, lot 2050 ft. 1000.				
Wilson William S. heirs, 198 High st.	. .	. . . .	51,300	513 00
House 6500, do. 176 do. 1500, do. 170-172 do. 7000, stable 1500, house 7000, lot 69700 ft. 25000.				
House 25 Emerald st. 1000, lot 2669 ft. 1800.				
Winch George Fred, 108 Longwood av.	2	100,000	15,000	1,152 00
Lot 19773 ft. 15000.				
Winch Joseph R. heirs, 108 Longwood av.	. .	. . . .	46,000	460 00
House 7500, lot 52841 ft. 38500.				
Winch Kate R. administratrix, estate of John F. Winch, 291 Harvard st.	. .	100,000	. . . .	1,000 00
Winch Kate R. 291 Harvard st.	. .	. . . .	54,100	541 00
House 11000, stable 2500, lot 50780 ft. 40600.				
Winch Mary C. heirs, 108 Longwood av.	. .	. . . .	30,500	305 00
House 13000, stable 2500, lot 20233 ft. 15000.				
Winch Mary E. 108 Longwood av.	. .	150,000	. . . .	1,500 00
Winchester Elizabeth H. estate, 117 Harvard st.	. .	. . . .	11,500	115 00
House 7000, lot 6574 ft. 4500.				
Wing Henry T. 53 Monmouth st.	2	500	. . . .	7 00
Wing Sarah C. 4 Summit av.	. .	. . . .	5,600	56 00
House 3000, lot 2868 ft. 2600.				
Winn Patrick H. 1354 Beacon st.	. .	400	. . . .	4 00
Winslow George F. 23 Osborne rd.	2	2,500	. . .	27 00
Winslow Roland, 373 Walnut st.	2	500	. . . .	7 00
Winsor Alfred, 204 Walnut st.	2	45,000	. . . .	452 00
Winsor Alfred, trustee for Bailey Loring estate	. .	11,000	. . . .	110 00
Winsor Alfred and Horace D. Chapin, trustees for Edward S. Philbrick estate	. .	. . . .	2,300	23 00
Lot 59 Stedman st. 6542 ft. 2300.				
Winsor Alfred, estate	. .	18,000	. . . .	180 00
Windsor Alfred, heirs	. .	. . . .	23,000	230 00
House 247 Walnut st. 4000, stable 500, lot 58961 ft. 18500.				
Winsor Amy S. estate, Alfred Winsor *et al.* executors	. .	10,000	. . . .	100 00
Winsor Walter T. 182 Walnut st.	2	8,500	. . .	87 00
Winter Mary E. 23 Garrison rd.	. .	1,500	. . . .	15 00
Wiseman Gates, Jennie R. Conrad and Emma R. Rosenfield, trustees for estate of Nathan Rosenfield	. .	36,400	. . . .	364 00
Wiswell Andrew B. 48 Columbia st.	2	. . . .	10,000	102 00
House 7000, lot 6045 ft. 3000.				

Name, Location and Description.	Poll.	Personal.	Total Real.	Total Tax.
Wiswell Dexter B. 48 Columbia rd.	$2	$500	$37,500	$38 00
Lot 12, Aspinwall av. Netherlands rd. and Parkway 6268 ft. 3100.				
Lot 11 do. 6079 ft. 3000.				
Lot 10 do. 5882 ft. 2900.				
Lot 9 do. 6115 ft. 3000.				
Lot 8 do. 7374 ft. 3600.				
Lot 7 do. 6074 ft. 3000.				
Lot 6 do. 6074 ft. 3000.				
Lot 5 do. 6074 ft. 3000.				
Lot 4 do. 6532 ft. 3200.				
Lot 3 do. 6337 ft. 3100.				
Lot 2 do. 6344 ft. 3100.				
Lot 1 do. 6963 ft. 3500.				
Witherell Ella A. P. 3 Salisbury rd.	. .	1,500	24,500	260 00
House 13000, stable 1000, lot 15200 ft. 10500.				
Withington Harriet L. *et al.* 17 Auburn st. .	. .	. . . . .	6,700	67 00
House 4000, lot 4175 ft. 2700.				
Withrow John L. 1571 Beacon st.	2	3,000	. . . .	32 00
Wolcott George H. Stearns Chambers . . .	2	500	. . . .	7 00
Wolf Simon, 46 Flora st.	2	100	. . . .	3 00
Wolfson Joseph, 91 Coolidge st.	2	500	. . . .	7 00
Wood Alice G.	. .	. . . . .	19,000	190 00
House (unfinished) Walnut st. 12500, lot 22790 ft. 6500.				
Wood Anna B. 81 Perry st.	. .	. . . . .	9,200	92 00
House 5500, stable 300, lot 6750 ft. 3400.				
Wood Anna D. 71 Perry st.	. .	. . . . .	14,600	146 00
House 7500, lot 14250 ft. 7100.				
Wood Arthur G. 13 Harris st.	2	2,500	. . . .	27 00
Wood Charles H. 25 Davis av.	2	4,100	. . . .	43 00
Wood Edward L. 44 Cypress st.	2	7,100	. . . .	73 00
Wood Franklin H. Cypress Apartments . .	2	500	. . . .	7 00
Wood George H. 93 Perry st.	2	2,500	. . . .	27 00
Wood H. Holton, 284 Walnut st.	2	7,500	. . . .	77 00
Wood Henry A. 90 Addington rd.	2	1,000	. . . .	12 00
Wood James B. 1661 Beacon st.	2	1,500	. . . .	17 00
Wood Josephine H. 97 Longwood av. . . .	. .	. . . . .	20,800	208 00
House 7500, stable 1000, lot 16907 ft. 12300.				
Wood Mary A. 90 Addington rd.	. .	. . . . .	15,000	150 00
House 8000, stable 1500, lot 13746 ft. 5500.				
Wood William, heirs	. .	. . . . .	11,500	115 00
House 189 Babcock st. 2500, lot 18000 ft. 9000.				
Wood William A. 97 Longwood av.	2	8,500	. . . .	87 00
Wood William H. [Cambridge]	. .	. . . . .	9,700	97 00
House 19 Verndale st. 7000, lot 5358 ft. 2700.				
Wood William W. 19 Verndale st.	2	500	. . . .	7 00
Woodbury Isaac F. [Boston]	. .	. . . . .	4,700	47 00
Lot Circuit rd. 18720 ft. 4700.				
Woodbury Mary E. 12 Naples rd.	. .	. . . . .	10,100	101 00
House 6500, lot 5906 ft. 3600.				
Woodman Florence C. 27 Winslow rd. . . .	. .	. . . . .	14,100	141 00
House 6500, lot 6600 ft. 4000.				
Lot do. 6050 ft. 3600.				

Name, Location and Description.	Poll.	Personal.	Total Real.	Total Tax.
Woodman Fred H. 21 Vernon st.	$2	$2,000	. . . .	$22 00
Woodman John H. 516 Harvard st. . . .	2	1,000	. . . .	12 00
Woodruff William B. 1124 Commonwealth av.	2	500	. . . .	7 00
Woods Albert H. Warren st.	2	100	$5,000	53 00
House 2000, barn 200, greenhouse 800, lot 29200 ft. 2000				
Woods Frank F. 96 Ivy st.	2	5,000	. . . .	52 00
Woods J. Henry, 167 Salisbury rd. . . .	2	2,500	87,100	898 00
House 6500, lot 8075 ft. 5500.				
House 54–56 Beals st. 8000, lot 6142 ft. 2600.				
House 79–81 St. Paul st. 8000, lot 4928 ft. 2900.				
House 12 Linden st. 4500, apartment do. 12000, lot 8853 ft. 5500.				
House 12–14 Perry st. 6000, lot 3522 ft. 2000.				
House 17 Bowker st. 3500, lot 2700 ft. 1400.				
House 19–21 do. 5500, lot 4200 ft. 2000.				
House 24–26 do. 5500, lot 4678 ft. 2300.				
Lot 27, Wolcott rd. 17900 ft. 1800.				
Lot 25 do. 15700 ft. 1600.				
Woods James, heirs, Heath st	. .	. . . . .	2,300	23 00
House 800, lot 7843 ft. 1500.				
Woods James F. Oak pl.	2	. . . .	700	9 00
Lot 5709 ft. 700.				
Woods Sarah C. 1006 Beacon st.	. .	. . . . .	28,500	285 00
House 15000, lot 3600 ft. 8000.				
Stable St. Mary's ct. 3000, lot 2823 ft. 2500.				
Woods Solomon A. 1006 Beacon st.	2	10,000	56,800	670 00
House 96 Ivy st. 5000, do. 5000, lot 43851 ft. 43000.				
Stable St. Mary's ct. 2500, lot 1632 ft. 1300.				
Woods Walter H. 162 Babcock st.	2	500	12,100	128 00
House 7500, lot 9000 ft. 4600.				
Woodward Clarissa P. 87 Walnut st.	. .	. . . . .	10,500	105 00
House 2300, lot 2910 ft. 2100.				
Shop 800, do. 500, lot 3198 ft. 4800.				
Woodward James W. 74 Fuller st.	2	1,500	11,500	132 00
House 8500, lot 4979 ft. 3000.				
Woodworth Grace G. 101 Ivy st.	. .	. . . . .	25,500	255 00
House 11500, lot 14300 ft. 14000.				
Woodworth Herbert G. 101 Ivy st.	2	7,500	. . . .	77 00
Woolner William C. 9 Park vale	2	500	. . . .	7 00
Worden Mattie S. 17 Park vale	. .	500	. . . .	5 00
Worthington Thomas, 104 University rd. . .	2	1,000	. . . .	12 00
Worthley George H. 12 St. Paul st.	2	8,000	. . . .	82 00
Worthley Eliza B. M. 12 St. Paul st.	. .	. . . . .	15,000	150 00
House 6000, stable 1000, lot 14861 ft. 8000.				
Wren James F. 5 Verndale st.	2	1,000	. . . .	12 00
Wright Daniel, 172 Harvard st.	2	1,500	. . . .	17 00
Wright Esther F. *et al.*	. .	. . . . .	39,000	390 00
Lot Reservoir lane 493493 ft. 20000.				
House Upland rd. 7000, lot 26570 ft. 12000.				
Wright George P. 1661 Beacon st.	2	500	. . . .	7 00
Wright George W. *et al.*	. .	. . . . .	63,900	639 00
Lot Boylston st. 665072 ft. 50000.				
Lot Upland rd. 7996 ft. 3500.				
Lot do. 19100 ft. 10400.				

Name, Location and Description.	Poll.	Personal.	Total Real.	Total Tax.
Wright John G. Woodland rd.	$2	$45,000	$84,000	$1292 00
House 40000, stable 10000, lot 483374 ft. 30000.				
Lot Oak st. 11627 ft. 1500.				
Lot Oak pl. 12832 ft. 800.				
House do. 500, lot 23220 ft. 1200.				
Wright John G. and William E. Cox	.	. . . . .	87,000	870 00
Lot off Newton st. 19.24 acre 9000.				
Lot 16 acres 8000.				
Lot Hammond st. 4 acres 5000.				
Lot Woodland rd. 4.66 acres 4600.				
Lot do. 10.43 acres 10000.				
Lot 3 do. 2.2 acres 4000.				
Lot 2 do. 6.01 acres 4800.				
Lot 8 do. 3.91 acres 2500.				
Lot 15 do. 2.23 acres 2200.				
Lot 16 do. 5.30 acres 5300.				
Lot 1, Hammond st. .62 acres 1600.				
Lot 17, Heath st. 4.13 acres 4000.				
Lot 14, Woodland rd. 5.64 acres 4000.				
Lot 13 do. 1.40 acres 1400.				
Lot 12 off do. 3.87 acres 1500.				
Lot 11 do. 5.22 acres 2300.				
Lot 10 do. 2.10 acres 2100.				
Lot 9 do. 7.11 acres 4000.				
Lot 7 do. 3.57 acres 3500.				
Lot 4 do. 1.50 acres 3000.				
Lot 5, Hammond st. 2.17 acres 2500.				
Lot 6 do. 1.42 acres 1700.				
Wright John S. heirs [Boston]	. .	. . . . .	27,200	272 00
House Reservoir lane 2000, stable 200, lot 154439 ft. 15000.				
Lot Boylston st. 100164 ft. 10000.				
Wright Margaret L. 47 Vernon st.	. .	. . . . .	6,500	65 00
House 3200, lot 6609 ft. 3300.				
Wright Mary E. and Esther F.	. .	. . . . .	74,000	740 00
Apartment house 72 Walnut st. 12000, do. 17 High st. 12000, house 21 High st. 6000, lot 11587 ft. 12500.				
Stable High st. 1000, carriage house 500, lot 14936 ft. 6000.				
Lot C, Boylston st. 308658 ft. 24000.				
Wright Mary E. *et al.*	. .	. . . . .	37,100	371 00
House Boylston st. 400, stable 100, lot 155995 ft. 19500.				
Lot High st. 26800 ft. 14500.				
Lot Irving and Walnut sts. 4434 ft. 2600.				
Wright Sarah K.	. .	. . . . .	9,200	92 00
House 100 Coolidge st. 6500, lot 5415 ft. 2700.				
Wrightington Charles W. 94 Francis st. . .	2	4,000	14,000	182 00
House 5000, lot 16512 ft. 9000.				
Wrightington Charles W. administrator, estate of Charles N. Wrightington	. .	4,000	. . . .	40 00
Wrightington Stewart, 152 Salisbury rd. . .	2	200	. . . .	4 00
Wyeth Edwin A. 316 Tappan st.	2	2,000	20,900	231 00
House 17000, lot 4540 ft. 3900.				
Wyman Abraham G. 1722 Beacon st.	2	2,700	. . . .	29 00
Wyman Almira T. 57 St Paul st.	. .	1,000	. . .	10 00

Name, Location and Description.	Poll.	Personal.	Total Real.	Total Tax.
Wyman Eva M. 8 Verndale st.	. .	$1,000	. . . .	$10 00
Wyman George, Boylston st.	. .	200	. . . .	2 00
Yeomans Almeron H. 39 Abbottsford rd. House 9000, lot 9607 ft. 4500.	.	1,500	$13,500	150 00
Yerxa Stearling B. 85 Harvard st.	. .	2,000	. . . .	20 00
Young & Brown, 224 Washington st.	. .	2,500	. .	25 00
Young Agnes H. 35 Gardner rd. House 10000, stable 2000, lot 22527 ft. 15000.	. .	. . . .	27,000	270 00
Young Arthur H. 85 Griggs rd.	$2	1,500	. . . .	17 00
Young Delia, 109 Franklin st. House 800, do. 2500, lot 8833 ft. 4500.	. .	. . . .	7,800	78 00
Young Elizabeth A. 19 John st. House 8000, lot 9000 ft. 7500.	. .	. . . .	15,500	155 00
Young Frances A. B. 57 Toxteth st. House 5500, lot 4966 ft. 2900.	. .	. . . .	8,400	84 00
Young Frank D. 57 Toxteth st.	2	1,500	. . . .	17 00
Young Henry A. 35 Gardner rd.	2	1,500	. . . .	17 00
Young Isaiah C. 28 Fuller st. House 10000, lot 10800 ft. 6500.	2	75,000	16,500	917 00
Young James E. Boylston st.	2	1,000	. . . .	12 00
Young John D. 30 Davis av.	2	4,000	. . .	42 00
Young Julia E. devisees, 28 Naples rd. House 6000, lot 5511 ft. 3000.	. .	. . .	9,000	90 00
Young Laura F. 51 Sewall av. House 7000, lot 6462 ft. 7000.	. .	2,000	14,000	160 00
Young Maria L. 3 Washburn ter.	. .	500	. . . .	5 00
Young Sarah Abby, estate, Henry A. Young *et al.* executors and trustees	. .	150,000	. . . .	1,500 00
Young William H. 19 John st.	2	500	. . . .	7 00
Zanck Reinhold, 73 Perry st.	2	2,500	. . .	27 00

ADDITIONAL ASSESSMENTS (POLL TAX ONLY).

NAMES AND RESIDENCES.	NAMES AND RESIDENCES.
Andrews Elbridge F. 8 Bowker st.	Kingman Lester A. 50 Harvard st.
Arbuckle Fred'k T. 58 Aspinwall av.	Leary William F. 193 Cypress st.
Austin Justus E. 45 School st.	Mellen George N. 265 Harvard st.
Chapin Charles W. 23 Osborne rd.	Mersereau Melbourne, 675 Wash'n st.
Clark Don L. 54 Harvard av.	McNamara Thomas, 46 Walter av.
Cleary Thomas F. 10 Pearl st.	McNamara Matt, 261 Boylston st.
Connolly Owen, 15 Babcock st.	O'Brien William, 6 Kendall pl.
Crohan David V. 300 Boylston st.	Reed John H. 195 Cypress st.
Curtin Michael J. 14 Pearl st.	Robinson J. Watts, 54 Coolidge st.
Davis Samuel, Regent cir.	Rothwell James M. 69 Longwood av.
Fitzpatrick Paul E. 15 Winthrop rd.	Sharp Albert R. 629 Washington st.
Fitzpatrick Thos. M. 15 Winthrop rd.	Taffe Edward L. 39 Kent st.
Fitzpatrick Francis G. 15 Winthrop rd.	Wayland Robert S. 44 Coolidge st.
Floyd Cleveland, 50 St. Paul st.	Webster Hanson H. 103 Center st.
Green Robert E. 31 Coolidge st.	Weil Samuel T. 88 Coolidge st.
Keane Stephen, 63 Brookline av.	White Frank O. 30 Center st.

ADDITIONAL ASSESSMENTS (PROPERTY).

NAME, LOCATION AND DESCRIPTION.	Poll.	Personal.	Total Real.	Total Tax.
Bernard Albert, 1083 Beacon st.	$2	$12,000	. . . .	$122 00
Bright Elmer H. trustee [Cambridge] . . .	. .	25,000	. . . .	250 00
Eustis Frank J. and J. J. Eustis, trustees for Caroline B. Eustis, 97 Aspinwall av. .	. .	1,500	. . . .	15 00
Kaffenburgh Carl J. 23 Beals st.	2	500	. . . .	7 00
Shackford Charles C. [Newton] administrator estate Martha B. Shackford	. .	11,200	. . . .	112 00
Stetson Susan R. administratrix estate of George R. Stetson, 93 Thorndike st. . .	. .	50,000	. . . .	500 00
Taber Arthur H. Boylston st.	2	500	. . . .	7 00
Tuxbury Cora, 48 Stedman st.	. .	10,000	. . . .	100 00
White Clarence F. 1479 Beacon st.	2	2,500	. . . .	27 00
Willard Joseph and George E. Gilbert, trustees under will of Alvin G. Clark for Mary T. Hollander, Babcock st.	. .	11,900	. . . .	119 00

INDEX.

INDEX.

NOTE.—Pages 1-77 inclusive comprise the Town Records for the year 1903-1904. The Assessors' Report at the end of the volume, pages *1-*232, gives a list of the poll tax-payers and property tax-payers of the town, as taken by the Assessors May 1, 1903.

Ackers Avenue Sewer, Location and acceptance 28, 30
Accountant, Town, Report of 443–481
Expenditures from General Fund:
Administration, General Expenses of 470–476
Assessors' Department 470
Auditing and Accounting Department 472
Bath House 466
Board of Health 464
Brookline Avenue Widening 461
Building Department 466
Care and Lighting of Streets 458–461
Contingencies 475
Cypress Place Widening 461
Decoration Day 474
Engineering Department 472
Fire Alarm and Police Telegraph 462
Fire Department 463
Fourth of July 474
General Expenses of Administration 470–476
Harvard Street Widening 460
Health Department 464
Highways 458
Hospitals 465
Howe Lot 461
Interest 470
Lee Street 460
Legal Expenses 475
Lighting Streets 459
Parks and Public Grounds 455–457
Planting Trees 457
Police Department 461
Poor, Support of 468
Printing Town Reports, etc. 475
Public Library 452, 477–480
Public Safety and Health 461
Public Schools 447–451

Accountant. Expenditures from General Fund,— continued.
Repairs of Town Buildings 473
Selectmen's Department 470
Sewers and Surface-water Drains 467
Sidewalks 459
Soldiers' Relief 468
Street Department 458
Surface-water Drains 467
Town Clerk's Department 471
Town Debt and Interest 470
Town Hall, Maintenance of 473
Town Stable Additions 461
Treasurer and Collector's Department 472
Washington Street Widening 460
Water Department 452–455
Watering Streets 459
Weights and Measures Department 467
Expenditures from Borrowed Money:
Blake Lot 477
Covered Reservoir 477
Land for Public Playgrounds 477
Old Boston Reservoir 477
Pumping Engine 477
Treasury Receipts 443–446
Borrowed Money 444
Bath House Receipts 446
Cash in hands of Treasurer 444
Court Fines 446
Interest 446
Licenses 446
Miscellaneous 446
Rents 446
School Tuition Fees 446
Sewer Assessments 445
Taxes 444–445
Water Income 446
Reimbursements 443
Temporary Loans 443
Valuation of Town Property 481

Acts of Legislature acted on by town:
Chap. 454, Acts of 1903 — "To provide for joint caucuses, etc.," accepted 55

Appointees, 1903–1904 viii

Appropriations:
Annual, 1903–1904 18–22
"Committee of Thirty" appointed 4
Recommended, 1904–1905 90–91

Appropriations, specifically by vote:
Auditing and Accounting 22
Assessing Department, including salaries 21
Bath House 20
Altering shower baths 41
Brookline Avenue, alteration and widening 63
Brookline Cemetery 19
Building Department 20, 58
Clerk of Walnut Hills Cemetery 22
Committee on Schoolhouse and Library 43
Contingencies 22
County Tax 21
Covered Reservoir 24
Cypress Place, alteration and widening 61
Debt, Maturing 22, 58
Decoration Day 22
Engineering Department 22
Fire Department 20
Fire and Police Alarm 20
Fourth of July 22
Gas Inspection 20
Harvard Street, alteration and widening 30
Health Department 20
Hospital, Contagious, final payment 40
Highways 19
Additional 59, 75
Interest on Funded Debt 21, 43
Loans in Anticipation of Taxes 21
Additional 58
Lee Street, additional 65
Legal Expenses 22
Library Building, Improvements in 44
Library Maintenance and School Reference Room 18
Lighting Streets 20
Maturing Debt 21, 58
Metropolitan Park Tax 21
Metropolitan Sewer Tax 21
Overseers of Poor 21
Parks and Public Grounds, Care of 19
Purchase of land for 25, 42
Plans for Pierce Primary Schoolhouse 43
Planting and Preserving Trees 19
Police Department 20
Police and Fire Alarm Telegraph 20
Poor 20, 70
Printing Town Reports, Warrants, etc. 22
Public Health 20
Registrars of Voters 22

Appropriations,— continued.
Repairs, Exterior, of Town Buildings 22
Additional 58
Schools, Maintenance of 18, 76
Schoolhouses, Grammar and Primary, on "Reed" lot, Boylston street and Reservoir lane 23
Lincoln School renovation and improvement 23, 65, 66
Pierce Primary, Plans for 43
Selectmen's Department 21
Sewers and Drains, Construction and Maintenance 20
Sidewalks 20
Soldiers, Relief of 20
State Tax 21
Superintendent of Streets 20
Surface-water Drains 20
Taxes—State, County, and Metropolitan 21
Town Clerk's Department 22
Town Debt 21
Town Engineer 22
Town Hall, Maintenance of 22
Treasury Department 22, 58
Walnut Hills Cemetery 19
Water Supply:
Covered Reservoir 24
Water Works 19
Extensions 19
Maintenance 19
Salary, Water Board 19
Registrar 19
Superintendent 19
Washington Street alteration and widening 32
Watering Streets 20, 75
Weights and Measures Department 20

Assessors, Election of 8
Report of *3–*232
Attorney General, Vote for 53
Auditor, State, Vote for 53
Auditors, Town, Election of 8
Report of 441

Bacteriologist, Report of 212–214
Ballot Boxes at Town and State Elections 6, 51
Ballot Clerks and Tellers at Town and State Elections 4, 50
Ballots Cast at Town and State Elections, Disposition of . . . 16, 55
Bath House, Report of Committee on care and management . . 187–194
Board of Examiners of Plumbers, Report of 179
Board of Health, Report of 197–199
Brookline Avenue, alteration and widening 63, 65

Building Commissioner, Report of 175–181
Appropriations 181
Examiners of Gas-fitters 180
Examiners of Plumbers 179
New Buildings, etc. 175
Plumbing 177
Building Department (See Selectmen's Report) 97
Building Laws adopted 36
Amendments to same 67, 68
By-laws adopted 36
Amendment in regard to fast driving not adopted 77

Caucuses, Act to provide for Joint Caucuses accepted 55
Check-lists used at Town and State Elections 5, 51
Collector of Taxes, Election of 8
Report of 437–438
Committee on Planting and Preserving Trees, Election of . . . 9
Report of 277, 278
Committees appointed or chosen:
Appropriations at annual meeting 4
Library site and school accommodations 23
Appropriation for use of 43
Instructions given to 44
Municipal Gymnasium, to investigate and report 24
To procure plans for 66
Constables, Election of 9
Constables' Return on Warrants 3, 40, 45, 49, 57, 71
Councillor, Vote for 54
County Commissioners, Vote for 54
County Treasurer, Vote for 54
Covered Reservoir, Appropriation for 24
Report of Water Board 249, 257, 258, 259
Cypress place, alteration and widening 61, 63, 75

Elected Officers, List of . . . . . i–ii
Elections, State, November 3, 1903 40–55
Town, March 16, 1903 1–16
Engineer, Town, Report of 107–115
Examiners of Gas-fitters, Report of 180
Examiners of Plumbers, Report of 179

Fence Viewers, Election of 9
Field Drivers, Election of 10
Fire Department. Report of Selectmen 95
Report of Commissioner 161, 171
Appropriations 163
Fire Alarms, Losses and Insurance 164–171
Fire Record 162

Fire Department Report of Commissioner,—continued.
Hose 163
Horses 163
Property 163
Recommendations 161

Governor, Vote for 52
Gymnasium, Municipal, Committee on 24
Committee appointed to procure plans for 66
Selectmen to apply for legislation to permit erection of . . 66

Harvard Street, alteration and widening, location and acceptance 30, 32
Hayden Road, named 75
Health, Board of, Report of 197–199
Agent, Report of 205–211
Appropriations and Expenditures 197
Bacteriologist, Report of 212–214
Chicken Pox 207
Collection of Ashes and Rubbish 197
Consumption 206
Diphtheria and Scarlet Fever 200, 206
General Health 210
Hospital, Report of Superintendent 223, 225
Infectious Diseases 205
Inspection of Milk and Provisions, and Report of Inspector 209, 217–220
Laboratory 210
Licenses 199
Measles 207
Medical Inspection of Schools 209
Mortality 205
Mosquitos and Malarial Fever 198, 208
Orders of Board of Health 201, 204
Revised Laws, Public Health 200
Vaccination 200
Sanitary Inspection 208
Report of Sanitary Agent 215, 216
Smallpox 200, 207
Typhoid Fever 207
Vital Statistics 227–236
Water Supply 210

Hyslop Road, Discontinuance of part of 46, 47
Part of, Renamed Hayden Road 75

Inspector of Milk, Report of 217–220

Inspector of Plumbing, Report of 177
Inspector, Sanitary, Report of 215–216
Inspector of Animals, Provisions and Milk, Report of 217–220
Insurance, Not to be Placed or Renewed on Town Buildings . . 22
Interest on Unpaid Taxes and Sewer Assessments 23
Joint Caucus Act accepted 55
Jurors, List of, 1903, accepted 11–16
Land for Parks, Playgrounds, Library Site, and Schoolhouses:
Library Site and School Purposes, Committee on 23
Instructions given Committee 44
Playgrounds, Appropriation for 25, 42
Washington street Playground 26
Storage and Supply Yard, Kent street 35
(See also Park Commissioners' report.)
Legislation relating to Brookline:
Act relating to Joint Caucuses accepted 55
Metropolitan High-level Sewer, Selectmen authorized to act 66
Municipal Gymnasium, Selectmen authorized to act 66
Pensions for Firemen and Police, Selectmen authorized to act 66
Library, Plans for, Committee 23
Land, Gibbs and Matthews lots, Committee 23
Trustees of, Election of 9, 69
Report of 285–288
Report of Treasurer 287
Report of Librarian 289–293
Accessions 291, 294
Coolidge Corner Station 290
Circulation 289, 294
Donors to Library 291
Miscellaneous matters 293
Re-classification 292
Reference department 292
School Reference and Children's department 290
The Staff 292
Licenses for sale of Liquor, Vote not to grant 10
Lieutenant-Governor, Vote for 53
Lights, Wires and, Report of Superintendent of 133–145
Aerial Cables 144
Arc-lights 137
Fire Alarm 139
Fire Alarm and Police Telegraph 143
Inspection of Gas-piping and Gas Fixtures 145
Interior Wiring of Buildings 144
Monthly Expenditures 136
Naphtha Lights 139
Poles and Locations 143
Police Signal 140
Street Lighting 133–137

Lights and Wires, Report of Superintendent,—continued.
Underground Wires 141, 142
Welsbach Lights 138
Wires 144
Longyear, John M., to be given deeds by Selectmen 48, 75

Measurer of Wood and Bark, to be appointed by Selectmen . . 10
Meetings:
Annual Meeting, March 16, 1903 1–16
Adjourned, March 31, 1903 17–37
Special Meeting, June 10, 1903 39–44
Special Meeting, August 4, 1903 45–48
State Election, November 3, 1903 49–55
Special Meeting, December 2, 1903 56–68
Special Meeting, January 28, 1904 70–77
Metropolitan High-level Sewer, Selectmen to apply for legislation to determine levels and grades 66
Milk Inspector, Report of 217–220
Moderators:
Annual Meeting, March 16, 1903, Joseph Walker 4
Special Meeting, June 10, 1903, Joseph Walker 40
Special Meeting, August 4, 1903, R. G. F. Candage 46
Special Meeting, December 2, 1903, Fred H. Williams . . . 58
Special Meeting, January 28, 1903, Joseph Walker 72
Money borrowed:
(See Treasurer authorized to borrow.)

Overseers of Poor, Election of 10
Report of 239–246
Almshouse 239, 241
Appropriation 246
Burials 239
Children 239, 241
Epileptics 242
Feeble-minded 242
Inmates of Almshouse 239
Insane 239, 241
Occasional relief 243
Out-door relief 239, 242
Partial support given in Brookline 243, 244
Sick 243
Sick Poor 239
Summary of Expenses 245
Support given in other places 243
Park Commissioners, Election of 9
Report of 273–276
Appropriations Recommended, 1904–1905 276
Dudley street Triangle 276
Heath School lot, grading, etc. 273

Park Commissioners, Report of,—continued.
Public Grounds under care of Park Commissioners . . 274
Purchases for Parks and Playgrounds, 1903:
Amory estate, Longwood 274, 275
Boylston street, Reservoir grounds 274, 275
Work done during 1903 273
Parks and Playgrounds:
Washington street, location and acceptance 26, 27
Pensions for Police and Fire Departments, Selectmen to apply for legislation 66
Planting Trees, Committee for, Election of 9
Report of 277–278
Playgrounds, Land for, appropriation 25, 42
No expenditure to be made without approval of Selectmen 25
Playground, near Washington street, Laying out by Park Commissioners accepted 26, 28
Plumbers, Report of Examiners of 179
Plumbing, Report of Inspector of 177
Police Department, Report of Selectmen 94
Report of Chief of Police 149–157
Arrests and Causes 150–151
Crime 153
Detective Bureau 155
Hawkers and Pedlers 156
Juvenile Offenders 152
Lodgers 153
Miscellaneous Work 153
New Police Route 156
Recommendations 156
Roster 149
Signal System 155
Special Police for Emergencies 150
Stolen Property 153
Poor, Overseers of, Election of, Report of 10
Pound Keeper, Election of 10
Presiding Officer, General Election 50
Public Bath, Committee on, Report of 187–194
Classification of Baths Taken 187, 188
Employees 192
Estimate for Appropriations for 1904 194
Free Baths 190
General Remarks 192
Heating and Lighting 189
Non-Residents 189
Private Lessons 191
Repairs and Improvements 191
School Instruction 191
Swimming Club 190
Water 189

Qualification of Town Officers 17

Register of Deeds, Vote for 54
Register of Probate and Insolvency 54
Reports of Town Officers aud Committees:
Assessors . . . . . *1—*232
Auditors 441
Bacteriologist 212–214
Bath House Committee 187–194
Board of Health 197–199
Agent 205–211
Building Commissioner 175–181
Committee on Planting Trees 277
Examiners of Gas-fitters 180
Examiners of Plumbers 179
Financial Statement 101–103
Fire Commissioner 161–171
Inspector of Animals, Provisions and Milk 217–220
Inspector of Buildings (See Building Commissioner).
Inspector of Plumbing 177
Library, Trustees of 285–288
Librarian 289-294
Lights, Wires and, Superintendent of 133–145
Overseers of the Poor 239–246
Park Commissioners 273–276
Planting Trees, Committee for 277
Police, Chief of 149–157
Public Bath, Committee on 187–194
Sanitary Agent 215–216
School Committee 297–305
Sealer of Weights and Measures 182–184
Selectmen 85–103
Superintendent of Hospital 223–225
Superintendent of Schools 311–828
Superintendent of Streets and Sewers 117–130
Superintendent of Water Works 255–261
Superintendent of Wires and Lights 133–145
Town Accountant 443–481
Town Engineer 107–115
Treasurer and Collector 337–440
Truant Officer 329
Trustees of Public Library 285–288
Vital Statistics 227–236
Water Board 249–254
Walnut Hills Cemetery, Trustees of 281–282
Wires and Lights, Superintendent of 133–145
Representative in General Court, Election of 54
Salaries, Rates of, fixed from May 1 22
Sanitary Agent, Report of 215–216

School Committee, Election of 8, 69
Report of 297–333
Appointments 329
Buildings, construction and repairs 297
Cost of conducting schools 307–309
Estimated expenses for 1904–1905 304
Financial 304
Gifts 302
Janitors 333
Officers and Special Teachers 333
Penny Savings 303
Repairs 297
Resignations 329
School Buildings 306
School Accommodations 297
Schools and Teachers 330–333
Sub-Committees 297
Summary of Expenditures 310
Summary of Statistics 306
Superintendent of Schools, Report of 311–328
Attendance 314
Belated Pupils 319
Courses of Study for Elementary Schools 323
Enrollment 312
Evening Schools 318
High School 321
Membership 313
Nature Study 325
Physical Training 321
Population 312
School Accommodations 319
School Year, 1902–1903 311
Truant Officer, Report of 329
Vacation Schools, 1903 316

Schoolhouses:
Pierce Primary School, Committee on 23
School Committee to Procure Plans for 43
School Committee Authorized to Contract for 65

Schools, Report of Superintendent of 311–328

Sealer of Weights and Measures, Report of 182–184

Seaver Street, Discontinuance of part of 73, 74
Part of, renamed Hayden road 75

Secretary of State, Vote for 53

Selectmen to Contract for Disposal of Combustible Waste . . 35
To Give Deeds to John M. Longyear 58, 75
To Apply for Legislation 66

Selectmen, Election of 8
Report of 85–103
Appropriations 90–92
Annual 90, 91
New Special, proposed 92
Special, condition of 88, 92
Building Department 97
Contracts 99
Engineering Department 96
Fire Department 95
Fire Alarm and Police Telegraph 95
Highway Department (See also report of Superintendent) 93
Legislation 99
Licenses 99
Lighting streets 93
Metropolitan Park Tax 89
Metropolitan Sewer Tax 89
Organization, 1903–1904 84
Police Department 94
Receipts and Expenditures, comparative statement . . 101–103
Repairs of town buildings 97
Sewers and drains 96
Special Appropriations 88, 92
State and County Taxes 89
Suits against the town 98
Tax-rate and Valuation 88
Town Debt 85

Senator, Second Norfolk District, Vote for 54

Sewer, Ackers avenue, Location and acceptance 28, 30
Metropolitan high-level, Selectmen to obtain legislation . . 66

Sewers and Drains laid in 1902 109–111

Streets:
Brookline avenue, alteration and widening 63, 65
Cypress place, alteration and widening 61, 63
Selectmen to make entry before damages settled . . . 75
Harvard street, alteration and widening 30–32
Hayden road named 75
Hyslop road, portion of, discontinued 46, 47
Name of portion of, changed to Hayden road 75
Seaver street, portion of, discontinued 73, 74
Name of part of, changed to Hayden road 75
Summit path, location and acceptance 72, 73
Washington street, alteration and widening 32–34
Windsor road, location and acceptance 59–61

Streets and Sewers, Superintendent of, Report of 117–130
Assistant Superintendent 120
Beacon street repairs 121
Bitulithic pavement 122
Collecting ashes and waste material 129
Expenditures in detail 117
Horses 120
New streets and street widenings 123
Sewers 128
Sidewalks 126
Stable and shed accommodations 121
Street crossings 123
Stone-crushing plant 121
Storage and supply facilities 121
Surface drainage 129
Sundries 130
Watering streets 125
Summit Path, Location and acceptance 72, 73
Superintendent of Schools, Report of (see Schools) 311–328
Superintendent of Streets and Sewers, Report of (see Streets and Sewers) 117–130
Superintendent of Water Works, Report of (see Water Works) 255–261
Superintendent of Wires and Lights, Report of 133–145

Taxation of Town, Condensed Statement of *5
Taxes, Interest on those unpaid 23
Tellers at State Election 51
Town Election 4
Tellers on Votes to borrow money for:
Boylston street Reservoir grounds 42
Covered Reservoir 25
Harvard and Washington streets, Widening 33
Land, Kent street 35
Lee street 41
Playgrounds 26, 42
Reed Lot grading 41
Tower on High School Building, School Committee to consider removing 58
Town Accountant, Report of 443–481
Town Clerk, Election of 7
Town Engineer, Report of 107–115
Appropriations and Expenditures 107
Assistants 115
Bridges 113
Drainage, Separate Systems of, Chap. 383, Acts of 1903 . 112
Heath School or Reed Lot 115
Park Maintenance 113
Sewers laid in 1903 110

Town Engineer, Report of,—continued.
Sewers and Drains 109
Streets 108–109
Surface-water Drains laid in 1903 111
Town Map 112
Town Finances, Comparative Statement 101–103
Town Officers, 1903–1904, chosen 5
Qualification of 17
Town Records, 1903–1904 1–77
Treasurer (State), Vote for 53
Treasurer authorized to Borrow Money for:
Boylston Street Reservoir Grounds, Purchase 42
Covered Reservoir 25
Harvard Street Widening 33
Land, Kent Street, Purchase 35
Lee Street, Construction and Damages 41
Playgrounds, Purchase of Land 26, 42
Reed Lot, Grading and Improving 41
Washington Street Widening 33
Treasurer and Collector, Election of 8
Report of 337–440
Brookline Cemetery 398
Classification of Interest Rates 361
Collector's Report 437, 438
Debt of Town, Statement of 345–355
Exhibit of Expenditures 362–364
Financial Condition 440
General Summary 338–339
Insurance Policies 435, 436
Interest Rates 361
Limit of Indebtedness 344
Money Borrowed, Statement of 340–344
Outstanding Obligations 356
Payments, General Summary of 339
Payments in Detail 370–428
Accounting and Auditing Department 424
Assessing Department 421
Auditors, 1902 424
Bath House Maintenance 412
Building Department 414
Cemeteries 429–439
Contagious Hospital 412
Contingencies 428
County Tax 418
Decoration Day 426
Engineering Department 424
Fire Alarm and Police Telegraph 407
Fire Department 408
Fourth of July Celebration 426

Treasurer and Collector. Payments in detail,—continued.
Funded Debt Matured 419, 420
Harvard Street Widening 402
Health Department 409-412
Highways 399–402
Interest 418, 419
Land for Public Playgrounds 398
Blake lot 398
Boylston street Reservoir grounds 398
Howe Lot, Kent street 405
Lee street 403
Legal Expenses 427
Lighting streets 405
Loans in anticipation of taxes 420
Temporary 420
Metropolitan Park tax 418
Metropolitan Sewer tax 418
National Bank tax 418
Overseers of Poor 416
Park Department 397
Police 405–407
Poor 416
Printing Town Reports 427
Public Library 391
School Reference Room 391

Schools:
Evening Schools 387
General School Expenses 386
Grammar and Primary Schools 373–380
High School 370–372
Interior Renovation of Schoolhouses 389
Kindergartens 380
Manual Training and Domestic Arts 382
Vacation Schools 388

Schoolhouses:
Committee on New Schoolhouse 389
Heath School (Reed Lot) 390
Lincoln School renovation 389
Manual Training High School, Furnishing, Fixtures, etc. 389
Plans for New Schoolhouse 391
Runkle School, Furnishing 390
Reed Lot, grading 391
Selectmen's Department 420
Sewers, Care of 415
Extensions of 415
Sidewalks 404
Soldiers' Relief 418

Treasurer and Collector. Payments in detail,—continued.
State Tax 418
State's Proportion of Druggists' Licenses 428
Surface-water Drains 415
Town Buildings, Repairs of 426
Town Clerk's Department 422
Town Hall, Care of 425
Town Stable Addition 405
Treasury Department 423
Tree Planting 399
Walnut Hills Cemetery 398
Washington street Widening 403
Water Board 391
Watering Streets 404
Water Works:
Covered Reservoir 395
Extension of Mains, etc. 394, 395
Maintenance of 391–394
New Pumping Engine 396
Registrar 391
Superintendent 391
Weights and Measures Department 414
Receipts, General Summary of 338
Receipts in Detail 365–367
Bath House 366
Borrowed Money 365
Corporation and Bank Taxes 365
Fines 366
Interest 366
Licenses, etc. 366
Miscellaneous 367
Reimbursements 367
Rents 366
Schools 366
Sewer Assessments 366
Tax Levy, 1903, and previous years 365
Water Rates, Meters, etc. 366
Report of Collector 438
Betterment Assessments 438
Sewer Assessments 438
Taxes 437
Water Rates 438
Securities held by Treasurer 435
Synopsis 338
Town Debt, Statement of 345–355
Trial Balance 439

Treasurer and Collector. Report of,—continued.
Walnut Hills and Brookline Cemeteries 429–434
Brookline Cemetery 433–434
General Fund 428
Perpetual Care Fund 431
Income from 432
Summary 432
Warren Tree Fund 434
Trial Balance 439
Trustees of Public Library, Election of 9
Report of 285–288
Trustees of Walnut Hills Cemetery, Election of 9
Report of 281–282
Turnstiles used at Town Meetings 37, 44, 48, 68, 77

Valuation of Town Property 381
Valuation, Expenditures, etc., Table of *6
Vital Statistics 227–236

Walnut Hills Cemetery, Trustees of, Election of 9
Appropriation for 19
Report of Trustees 281, 282
Warrant to Summon Officers Elected 17
Warrant for Annual Meeting, March 16, 1903 1
Special Meeting, June 10, 1903 39
Special Meeting, August 4, 1903 45
General Election, November 3, 1903 49
Special Meeting, December 2, 1903 56
Special Meeting, January 28, 1904 70
Warren Tree Fund, Report of Treasurer 434
Washington street, alteration and widening, location and acceptance 32, 34
Waste, Combustible, Selectmen to make contract for removal of 35
Water Board authorized to contract for pipe for 1904 59
To install electric lighting plant in Low Service Pumping Station 76
To lay 20-inch pipe, Boylston street to Beacon street . . . 76
Water Board, Election of 8
Report of 249–269
Appropriations required for year 1904-1905 252
Consumption of Water, Record of 262, 263
Covered Reservoir 249, 257
Distributiug Main, New 252
Construction 258
Description 259
Drinking Fountains 262
Extensions 251, 255
Engineer's Report, High Service 268
Low Service 265

Water Board, Report of,—continued.
Financial Statement 253, 254
Hydrants 262
Maintenance 252
Meters 251
New Pumping Engine 249
Pumping Record, High Service 269
Low Service 266, 267
Service Pipe 255
Stop-gates 262
Superintendent's Report 255–261
Water-cart Feeders 262
Water, Consumption of 263
Water Pipes, Location of 264
Water Rates, Amendment of 25
Windsor road (Salisbury rd. to Corey rd.) location and acceptance 59, 61
Wires and Lights, Superintendent of, Report of 133–145

WELLS BINDERY INC.
WALTHAM, MASS.
APR. 1965

THIS BOOK IS FOR USE IN
THE LIBRARY BUILDING ONLY

64-4

3 1712 01366 5743